



Angels Camp Pavement Management Implementation Final Report

NCE Project No. 676.02.55
December 2019



Richmond, CA
501 Canal Blvd., Suite I
Richmond, CA 94804



City of Angels Camp

584 S Main Street
Angels Camp, CA 95222

676.02.55

City of Angels Camp

Pavement Management Program Implementation Final Report

Submitted to:

**City of Angels Camp
584 S Main Street
Angels Camp, CA 95222**

December 2019

Table of Contents

Introduction	2
Network Description	3
Network Pavement Condition	4
Pavement Condition Index.....	4
Pavement Condition Category	6
Maintenance and Rehabilitation Strategies	7
Budget Needs.....	8
Budget Scenarios.....	9
Scenario 1: Existing Funding (\$680,000/10 years).....	10
Scenario 2: Maintain All Collectors at a Minimum PCI of 70; Maintain Residentials at an Average PCI of 70 (\$5.5 Million/10 years).....	12
Scenario 3: Maintain All Collectors at Minimum PCI of 60; Maintain Residentials at an Average PCI of 70 (\$5.7 Million/10 years).....	14
Condition Comparisons.....	16
Summary	17
Recommendations	17

Appendix A:

- Section Description Inventory – Sorted by Street Name
- Section Description Inventory – Sorted by Descending PCI

Appendix B:

- Maintenance and Rehabilitation Decision Tree

Appendix C:

- Budget Needs
 - Projected PCI/Cost Summary Report
 - Preventive Maintenance Treatment/Cost Summary Report
 - Rehabilitation Treatment/Cost Summary Report

Appendix D:

- Budget Scenario Results: Scenarios 1-3
 - Cost Summary Report
 - Network Condition Summary Report

Appendix E:

PCI Maps

Current Pavement Network Condition – 2019

Projected Pavement Network Condition – 2029: Scenarios 1-3

Appendix F:

Sections Selected for Treatment

Scenarios 1 - 3

List of Tables

Table 1: Network Summary Statistics for Pavement Network	3
Table 2: 2019 Pavement Condition Breakdown by Area	6
Table 3: Summary Results for Needs Analysis	8
Table 4: Summary Results for Scenario 1	10
Table 5: Summary Results for Scenario 2	12
Table 6: Summary Results for Scenario 3	14

List of Figures

Figure 1: Examples of Streets with Different PCIs	4
Figure 2: Pavement Network PCI by Functional Classification	5
Figure 3: Pavement Condition Categories by PCI	6
Figure 4: Costs of Maintaining Pavements over Time	7
Figure 5: PCI vs Deferred Maintenance for Scenario 1	11
Figure 6: PCI vs Deferred Maintenance for Scenario 2	13
Figure 7: PCI vs Deferred Maintenance for Scenario 3	15
Figure 8: Pavement Condition Changes for Scenarios 1 to 3.....	16

Executive Summary

Nichols Consulting Engineers, Chtd. (NCE) was selected by the Calaveras Council of Governments (CCOG) to implement/update a pavement management program (PMP) for the City of Angels Camp (City) and the County of Calaveras (County). This report is for the City of Angels Camp and its purpose is to help inform and educate policy makers on the current condition of the street network and on the impact of various funding scenarios on future network condition.

The City’s pavement network is composed of approximately 31.2 centerline miles of paved, publicly maintained streets, which represents a substantial investment of \$21.7 million. Condition data for the entire network was obtained using ASTM survey protocols. To manage the City’s street network and the County’s road network, StreetSaver® was purchased by the CCOG for joint use as a decision-support tool.

Currently, the City’s network is in “Good” condition with a 2019 average PCI of 70. Over half of the network’s streets are in “Good” condition, approximately one-third are in “Fair” condition, 10.6 percent are in “Poor” condition, and 1.5 percent are in “Failed” condition.

A budget needs analysis indicated that the City needs to spend approximately \$8.8 million over the next ten years to essentially repair all streets and bring the network into a condition that can be maintained with on-going preventive maintenance. Since this may not be achievable, three budget scenarios were performed to illustrate the impacts of different funding levels. The following table lists each scenario with its corresponding 10-year budget, PCI, and deferred maintenance at the end of the analysis period.

Scenario	10-year Budget (\$M)	Functional Class Group	2029 PCI	2029 Deferred Maintenance (\$M)
Scenario 1: Existing Funding	0.68	Collectors	36	4.1
		Residentials	58	5.3
Scenario 2: Maintain All Collectors at a Minimum PCI of 70; Maintain Residentials at an Average PCI of 70	5.5	Collectors	78	0.0
		Residentials	70	2.6
Scenario 3: Maintain All Collectors at a Minimum PCI of 60; Maintain Residentials at an Average PCI of 70	5.7	Collectors	67	0.8
		Residentials	70	2.6

NCE recommends that the City pursue additional funding to execute Scenario 2. This scenario will require \$5.5 million over the next ten years and will improve and maintain all collectors and streets above a PCI of 70 and maintain the residentials at an average PCI of 70; it will also stabilize the deferred maintenance.

Introduction

In 2019, Nichols Consulting Engineers, Chtd. (NCE) was selected by the Calaveras Council of Governments (CCOG) to implement/update a pavement management program (PMP) for the City of Angels Camp (City) and the County of Calaveras (County). PMPs are “designed to provide objective information and useful data for analysis so that...managers can make more consistent, cost effective, and defensible decisions related to the preservation of a pavement network.”¹ For this project, StreetSaver[®] was purchased by the CCOG for joint County and City use as a decision-support tool.

NCE performed condition surveys of all paved streets using ASTM protocols². In addition to evaluating condition, the surveys included developing a street inventory, which included verifying surface types and measuring the lengths and widths of pavement sections. However, the surveys did not include non-pavement issues such as traffic, safety and road hazards, geometric issues, shoulders, sidewalks, curb and gutters, drainage issues, or immediate maintenance needs. All inventory and survey data were entered into the StreetSaver[®] database and pavement condition index (PCI) calculations were performed. NCE then met with City staff to develop maintenance and rehabilitation (M&R) strategies and treatments. Once appropriate M&R treatments were identified, NCE developed the City’s decision tree, including unit costs, based on recent bid tabs from the County as well as neighboring/similar counties. The unit costs include all construction, engineering, and design costs.

A budget needs analysis was performed using an analysis period of ten years with an annual inflation rate of three percent. This analysis identified M&R recommendations for each pavement section and determined the total M&R needs in terms of dollars for the analysis period. Finally, three budget scenarios were analyzed, also for a ten-year analysis period.

This report answers the following questions:

- What does the City’s pavement network include?
- What is the current condition of the pavement network?
- What are the City’s current M&R strategies?
- How much funding is required to perform all needed M&R treatments over the next ten years?
- What effect will the City’s existing funding have on the network condition and deferred maintenance?
- What effect with other funding levels have on the network condition and deferred maintenance?

¹ AASHTO “Guidelines for Pavement Management Systems”. American Association of State Highway and Transportation Officials, Washington, DC, July 1990.

² ASTM “ASTM D6433-18” Standard Practice for Roads and Parking Lots Pavement Condition Index Inspections.

Network Description

The City of Angels Camp is responsible for maintaining approximately 31.2 centerline miles of paved streets. During the pavement survey, the surface type of the paved streets (as indicated in the County-provided shapefile) was field verified and the paved streets were then inspected. During this process, approximately 0.4 miles that were classified as paved in the County’s shapefile were identified as gravel. These sections were included in the inventory database with gravel as the surface type. The paved streets are all asphalt concrete pavement. Table 1 summarizes the network by functional class and lists the gravel sections separately. The gravel sections are included in the database but were not included in the budget needs or scenario analyses.

Table 1: Network Summary Statistics for Pavement Network

Functional Class	No. Of Sections	Centerline Miles	Lane Miles	% of the Entire Network (by Pavement Area)
Major Collectors	3	0.6	1.2	2.3%
Collectors	32	5.2	8.9	18.2%
Residential	222	25.4	42.9	79.5%
Total	257	31.2	53.0	100%
Gravel	7	0.4	0.4	-

The network replacement cost is estimated to be approximately \$21.7 million. This can be viewed as the value of the pavement network and is the amount needed to fund a reconstruction of the entire network. It does not include related infrastructure assets such as sidewalks, signals, markings, signs, storm drains, etc.

Network Pavement Condition

Pavement Condition Index

The pavement condition index, or PCI, is a measurement of the pavement condition and ranges from zero to 100. A newly constructed street has a PCI of 100, while a failed street has a PCI of 25 or less. A pavement's condition is affected by the environment, traffic loads and volumes, construction materials, and age. Figure 1 shows example photos of streets with varying PCIs.



Figure 1: Examples of Streets with Different PCIs

The current average PCI for the City’s network is 70. This value is an area-weighted calculation performed in StreetSaver®. Figure 2 breaks down the network PCI by functional class. The average pavement condition for residential is the highest with a PCI of 71, while the average PCI for collectors is just slightly lower with a PCI of 69. The average PCI for the major collectors and streets is the lowest with a PCI of 57.

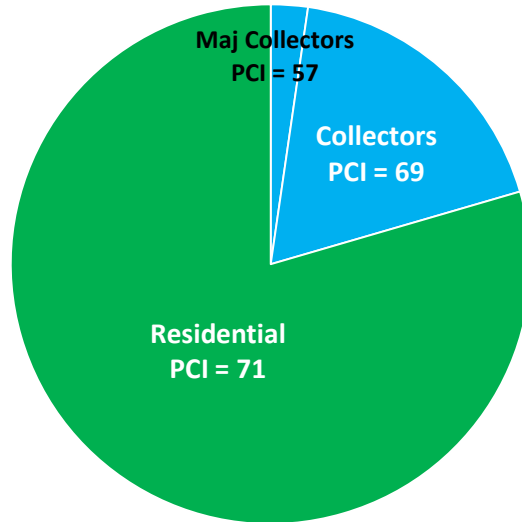


Figure 2: Pavement Network PCI by Functional Classification

A list of all sections in the network along with their attributes, including PCI at the time of inspection, is provided in Appendix A. For convenience, two listings are provided – one sorted alphabetically by street name and the other sorted by descending PCI.

Pavement Condition Category

The PCI scale is divided into five condition categories as shown in Figure 3 using the PCI breakpoints shown on the right of the figure. Pavements in “Fair” condition are divided into two categories representing streets with primarily non-load-related distresses or load-related distresses³. Categories I and II have primarily non-load-related distresses (e.g. weathering), and Categories III - V have primarily load-related distresses (e.g. fatigue cracking). Since the failure mechanisms for load-related distresses are quite different from non-load-related distresses, the treatments used to address them are different, as are their associated costs. Generally, streets with load-related distress are more expensive to repair.

I	Good		100
II/III	Fair (non-load)	Fair (load-related)	70
IV	Poor		50
V	Failed		25
			0
Condition Category	Pavement Condition		PCI

Figure 3: Pavement Condition Categories by PCI

Table 2 summarizes the network condition by condition category. Over half of the network’s streets are in “Good” condition, approximately one-third are in “Fair” condition, 10.6 percent are in “Poor” condition, and 1.5 percent are in “Failed” condition. Note that the gravel sections are not included in this summary.

Table 2: 2019 Pavement Condition Breakdown by Area

Condition Category	PCI Range	Major Collectors %	Collectors %	Residential %	Entire Network (%)
Good (I)	70-100	0.0	8.3	47.7	56.0
Fair (II/III)	50-69	2.3	8.1	21.5	31.9
Poor (IV)	25-49	0.0	1.8	8.8	10.6
Failed (V)	<25	0.0	0.0	1.5	1.5
Total	-	2.3	18.2	79.5	100.0

³ Note: the StreetSaver® “Maintenance and Rehabilitation Decision Tree” in Appendix B assigns different condition category titles from those provided in Figure 3.

Maintenance and Rehabilitation Strategies

Current M&R strategies include performing crack seals with microsurfacing/slurry seals as preventive maintenance while pavements are in “Good” and “Fair” (non-load) condition; base repair and cape seals when pavements are in “Fair” (load-related) condition; and hot-mix asphalt (HMA) overlays when pavements are in “Poor” or “Failed” condition. These M&R strategies were formalized into a decision tree (presented in Appendix B) after consultation with the City. This decision tree is instrumental in performing the budget needs analysis and budget scenarios. Note that crack seals and slurry seals are maintenance treatments that will not trigger ADA compliance. In contrast, microsurfacing, cape seals, and mill and overlays are improvements that will trigger ADA compliance. ADA updates were not incorporated into the needs and scenario analyses.

Experience and research have shown that it costs much less to maintain streets in good condition than to repair those that have already failed. As shown in Figure 4, by allowing pavements to deteriorate, streets that once cost \$6.00/square yard (sy) to crack seal and microsurface may soon cost \$45.50/sy to overlay. In other words, delays in repairs can significantly increase repair costs. Note that microsurfacing can be placed on approximately seven times as many lane miles as those requiring overlays.

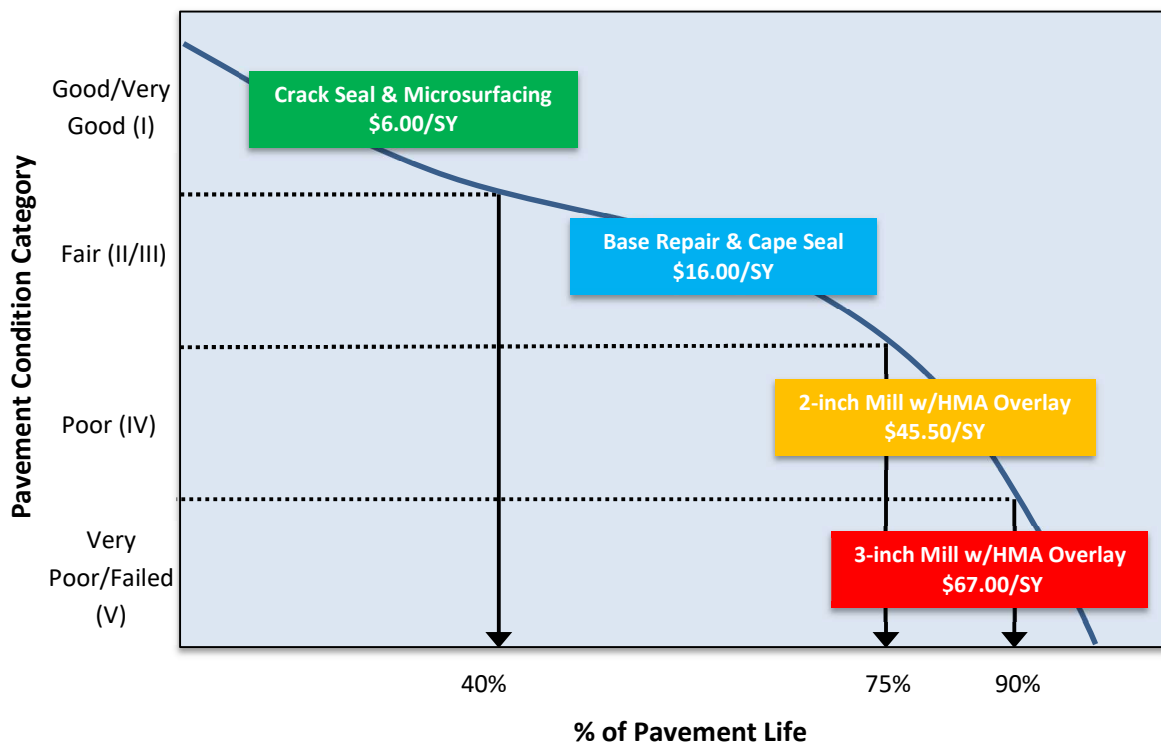


Figure 4: Costs of Maintaining Pavements over Time

Budget Needs

Based on the principle that it costs less to maintain streets in good condition than it does to repair those that have failed, cost-effective PMPs employ strategies to bring the overall condition of the network to an optimal PCI and then maintain it at that level.

The first step in developing such a cost-effective strategy is to determine the maintenance budget needs of the network. The maintenance budget needs represent the cost associated with performing all M&R treatments at the optimal time. The budget needs for the City was determined by performing a budget needs analysis in StreetSaver[®] with an inflation rate of three percent and an analysis period of ten years, the results of which are listed in Table 3. **The total maintenance budget needs for the City’s network over the next ten years is estimated at \$8.8 million.** Of the total maintenance budget needs, approximately \$1.2 million (14 percent) is devoted to preventive maintenance, while the rest is allocated for more costly rehabilitation and reconstruction treatments.

Table 3: Summary Results for Needs Analysis

Year	2020	2021	2022	2023	2024	2025	2026	2027	2028	2029	Total
Budget Needs (\$M)	3.3	1.2	0.4	0.3	0.4	0.5	0.6	0.5	1.0	0.6	8.8
Treated PCI	82	82	82	80	80	79	78	78	80	79	NA
Untreated PCI	70	68	66	63	61	59	57	54	52	49	NA

If the City follows this ideal strategy, the average network PCI will immediately increase as a large amount of deferred maintenance (M&R not performed due to insufficient funding) is addressed in the first year, and then stabilize in the low 80s/high 70s. This type of budget, that addresses all the deferred maintenance in the first year, is known as front-loaded. Alternatively, if no maintenance is performed in the next ten years, the network PCI will drop to 49. The detailed results of the budget needs analysis are provided in Appendix C.

Note that this and other prediction models cannot consider the impacts of newer and more cost-effective technologies. For example, if more effective materials are used, such as asphalt-binders with rubber or polymers, the actual performance of these treatments may not be adequately modeled. Consequently, NCE recommends regular pavement condition surveys to ensure model accuracy and relevance.

Budget Scenarios

Having determined the maintenance needs of the City's network, the next step in developing a cost-effective treatment strategy is conducting various budget scenario analyses. In consultation with the City, three funding scenarios were selected for analysis and performed using StreetSaver®:

Scenario 1: Existing Funding – This scenario assumes the City's existing annual funding of \$68,000 per year will remain consistent throughout the analysis period and estimates the effect on the network condition and deferred maintenance.

Scenario 2: Maintain All Collectors at a minimum PCI of 70 and Maintain Residentials at an Average PCI of 70 – This scenario aims to improve the condition of the network by improving and maintaining the PCI for all collectors above a 70 while simultaneously maintaining the residentials at an average PCI of 70 throughout the analysis period.

Scenario 3: Maintain All Collectors at a minimum PCI of 60 and Maintain Residentials at an Average PCI of 70 – This scenario aims to improve the condition of the network by ensuring that the PCI for all collectors is above a 60 while simultaneously maintaining the residentials at an average PCI of 70 throughout the analysis period.

These scenarios are discussed in the following sections with corresponding detailed results provided in Appendix D. Maps illustrating the current condition of the pavement network, as well as the projected 2029 condition of the pavement network for each scenario are provided in Appendix E. Finally, Appendix F provides a list of sections selected for treatment for all three Scenarios.

Scenario 1: Existing Funding (\$680,000/10 years)

This scenario assumes the City’s existing funding of \$68,000/year will remain consistent over the next ten years and estimates the corresponding deferred maintenance and PCI for each year. Since the network is small, the strategy of accruing the funding for two years before spending it was used. This allows the City to do larger projects and obtain more cost-effective bids. Table 4 and Figure 5 show that the PCI of the collectors will drop from an average of 68 to 36 by 2029 and the PCI of the residentials will drop from 71 to 58 by 2029. Overall, the network PCI will drop from an average of 70 to 53 by 2029. The total deferred maintenance will increase to \$9.4 million by 2029.

Table 4: Summary Results for Scenario 1

Year	'19	'20	'21	'22	'23	'24	'25	'26	'27	'28	'29	Total
Budget (\$K)	NA	136	0	136	0	136	0	136	0	136	0	680
Deferred Maintenance (\$M) – Collectors	0.9	0.8	1.1	1.3	1.4	2.0	2.2	2.4	2.9	3.4	4.1	NA
Deferred Maintenance (\$M) – Residentials	2.4	2.4	2.8	3.0	3.3	3.7	3.9	4.2	4.7	5.0	5.3	NA
Average PCI – Collectors	68	67	64	61	58	55	52	48	44	40	36	NA
Average PCI – Residentials	71	71	70	68	67	66	64	63	61	60	58	NA

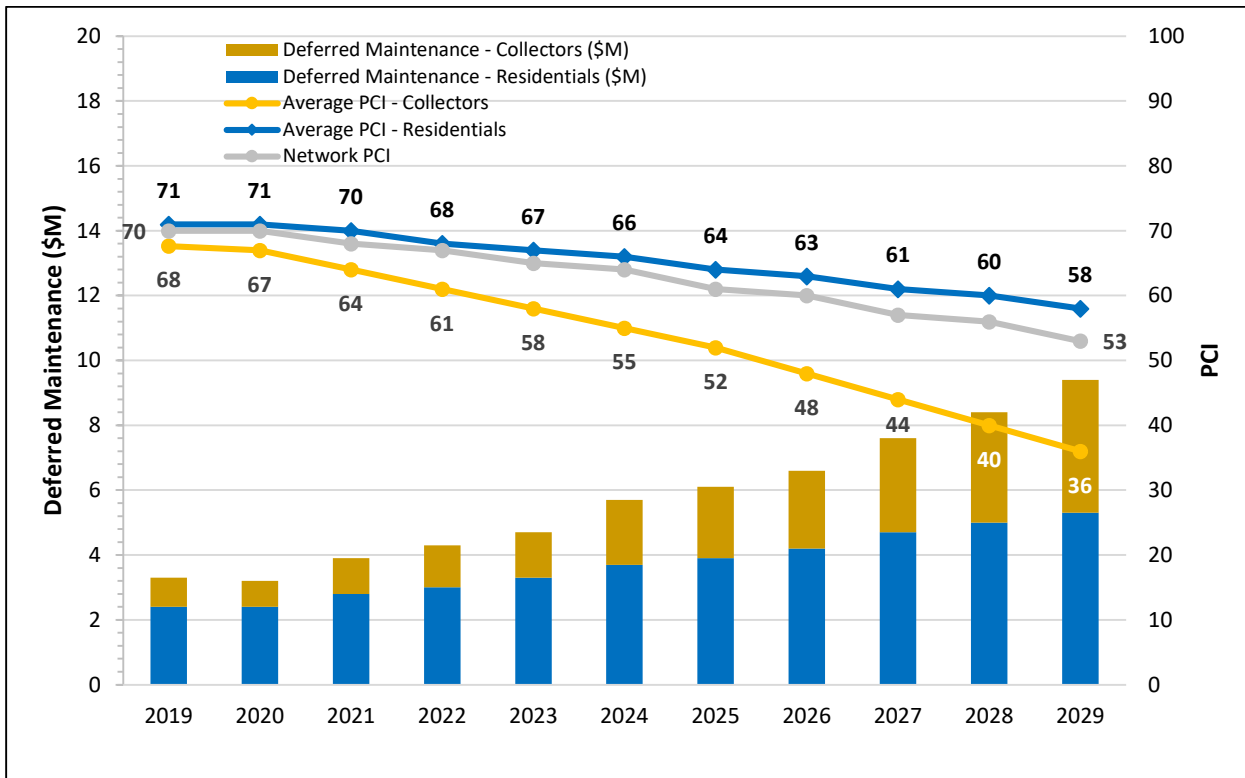


Figure 5: PCI vs Deferred Maintenance for Scenario 1

Scenario 2: Maintain All Collectors at a Minimum PCI of 70; Maintain Residentials at an Average PCI of 70 (\$5.5 Million/10 years)

This scenario aims to improve the condition of the network by bringing the PCI for collectors above 70 while simultaneously maintaining the residentials at an average PCI of 70 throughout the analysis period. As shown in Table 5 and Figure 6, an estimated budget of \$5.5 million over ten years is required. This scenario will eliminate the deferred maintenance for the collectors and stabilize the deferred maintenance for the residentials at approximately \$2.6 million. Note that Figure 6 shows the average PCI for the collectors rather than the minimum PCI criteria.

Table 5: Summary Results for Scenario 2

Year	'19	'20	'21	'22	'23	'24	'25	'26	'27	'28	'29	Total
Budget (\$K)	NA	0.6	0.6	0.5	0.6	0.5	0.5	0.5	0.6	0.6	0.5	5.5
Deferred Maintenance (\$M) – Collectors	0.9	0.3	0.0	0.0	0.0	0.0	0.0	0.0	0.0	0.0	0.0	NA
Deferred Maintenance (\$M) – Residentials	2.4	2.4	2.7	2.8	2.8	2.9	2.8	2.9	2.8	2.7	2.6	NA
Average PCI – Collectors	68	72	75	76	77	78	77	77	79	78	78	NA
Average PCI – Residentials	71	71	70	70	70	70	70	70	70	70	70	NA

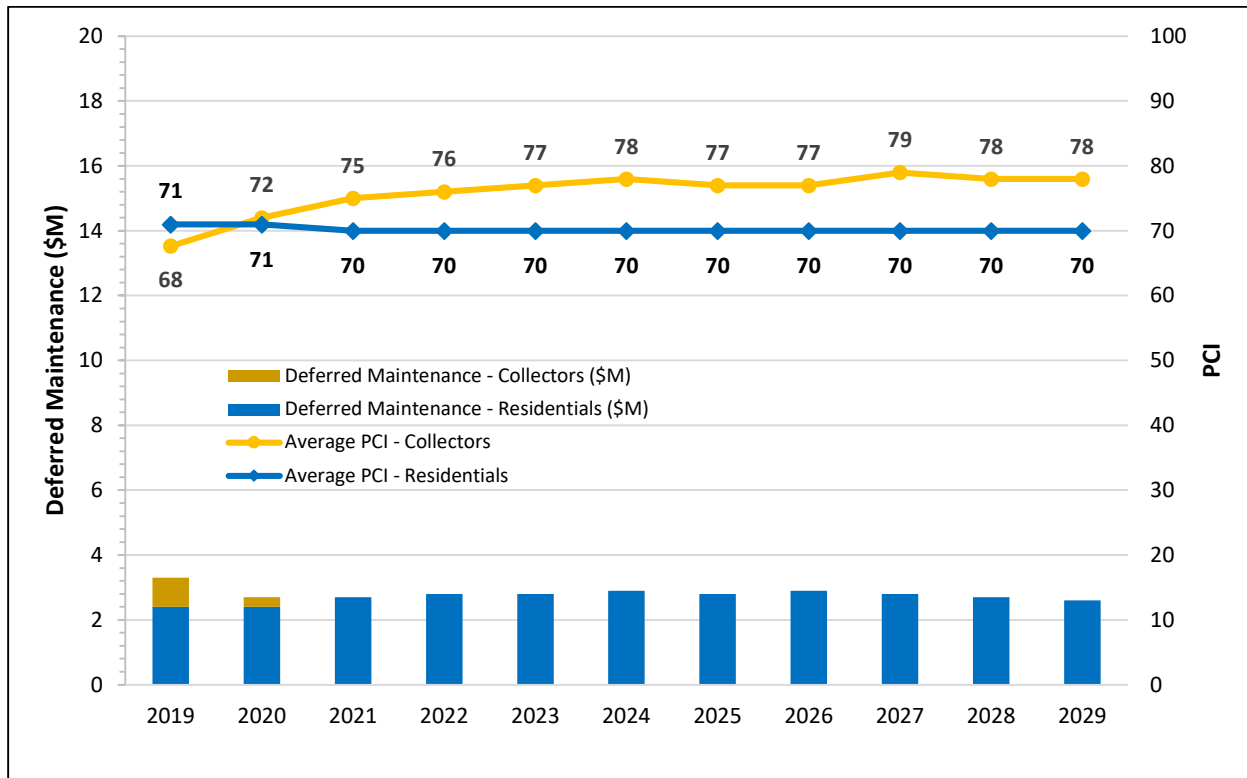


Figure 6: PCI vs Deferred Maintenance for Scenario 2

Scenario 3: Maintain All Collectors at Minimum PCI of 60; Maintain Residentials at an Average PCI of 70 (\$5.7 Million/10 years)

This scenario aims to improve the condition of the network by ensuring that the PCI for all collectors is above 60 while simultaneously maintaining the residentials at an average PCI of 70 throughout the analysis period. As shown in Table 6 and Figure 7, an estimated budget of \$5.7 million over ten years is required. This scenario will eliminate the deferred maintenance for the collectors from 2020 to 2025 after which the deferred maintenance will begin to increase. The deferred maintenance for the residentials will stabilize at approximately \$2.6 million. Note that Figure 7 shows the average PCI for the collectors rather than the minimum PCI criteria.

Table 6: Summary Results for Scenario 3

Year	'19	'20	'21	'22	'23	'24	'25	'26	'27	'28	'29	Total
Budget (\$K)	NA	0.7	0.4	0.3	0.5	0.7	0.6	0.5	0.7	0.7	0.6	5.7
Deferred Maintenance (\$M) – Collectors	0.9	0.2	0.0	0.0	0.0	0.0	0.0	0.1	0.3	0.5	0.8	NA
Deferred Maintenance (\$M) – Residentials	2.4	2.4	2.7	2.8	2.8	2.9	2.8	2.9	2.8	2.7	2.6	NA
Average PCI – Collectors	68	75	74	71	71	71	70	69	68	68	67	NA
Average PCI – Residentials	71	71	70	70	70	70	70	70	70	70	70	NA

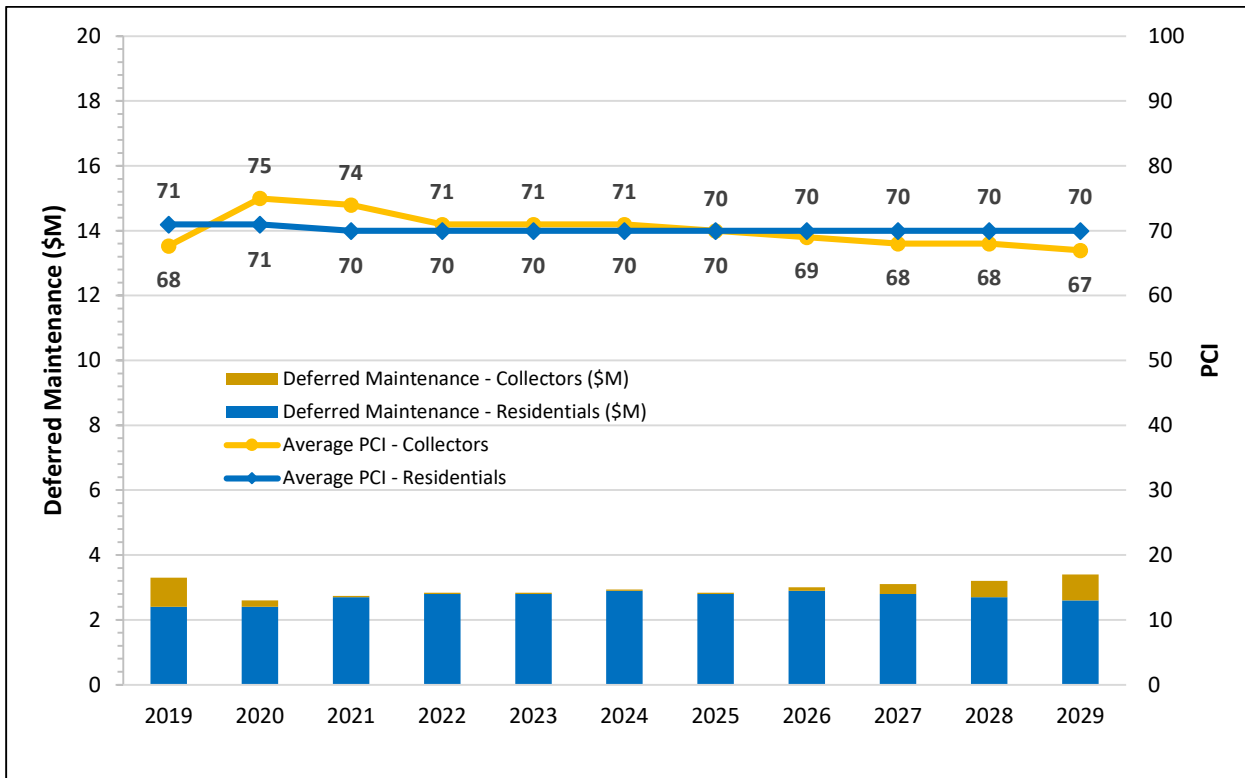


Figure 7: PCI vs Deferred Maintenance for Scenario 3

Condition Comparisons

Figure 8 illustrates the changes in pavement condition for each scenario and functional class grouping. As shown, currently 40.5 percent of collectors and 60.0 percent of residentials are in “Good” condition. With the City’s existing funding (Scenario 1), the portion of collectors in “Good” condition will decrease to 4.0 percent by 2029. However, the portion of residentials in “Good” condition will still be significant at 45.7 percent by 2029. Scenarios 2 and 3 show similar trends: a significant majority of the network will be in “Good” condition by 2029. As expected, Scenario 2 will result in all collectors being in “Good” condition. By lowering the PCI standard from 70 (Scenario 2) to 60, (Scenario 3) a smaller, yet still significant, portion (85.5 percent) of collectors will be in “Good” condition.

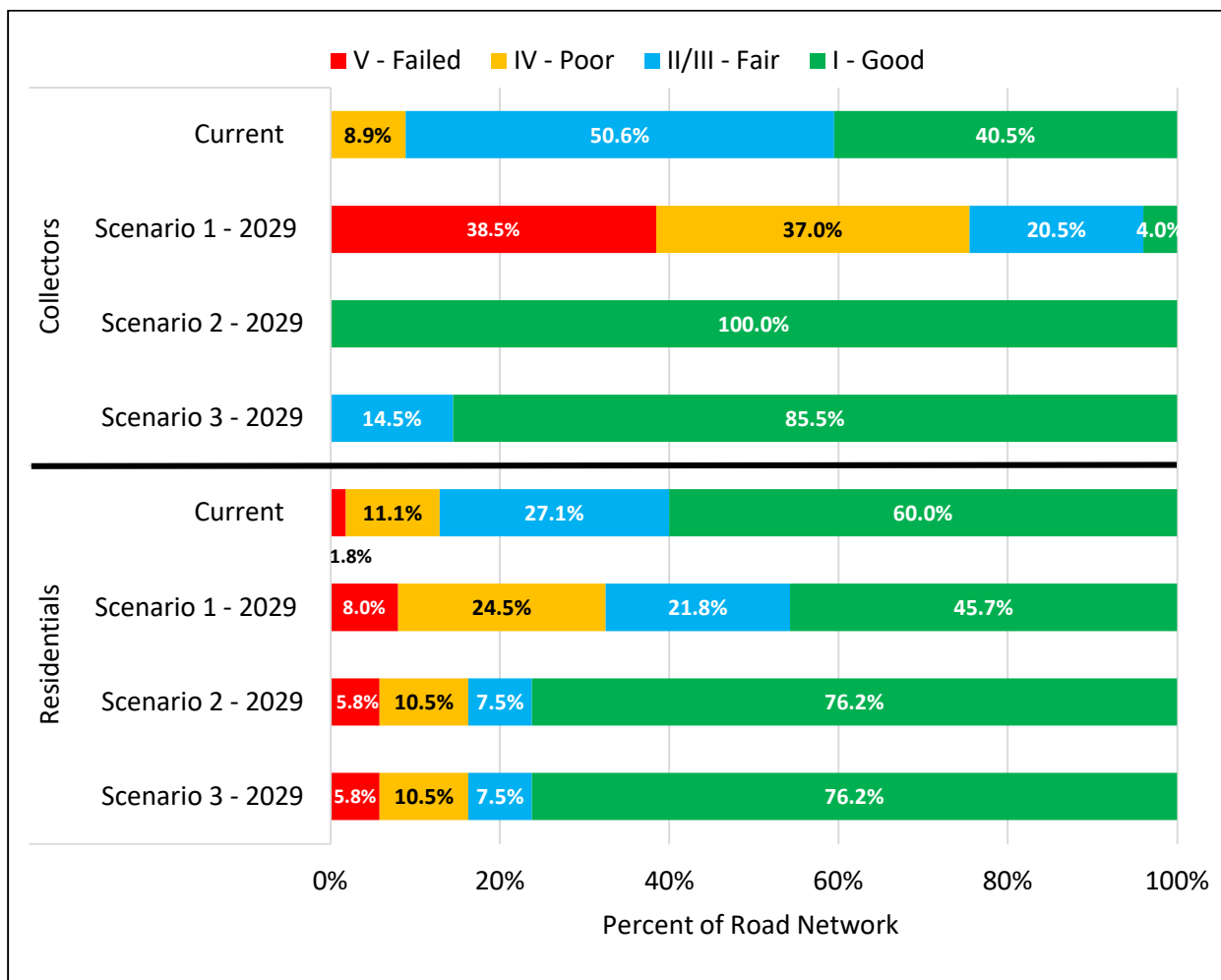


Figure 8: Pavement Condition Changes for Scenarios 1 to 3

Summary

In summary, the City of Angels Camp has a substantial investment of \$21.7 million in the pavement network. Overall, the City's network is in "Good" condition with a 2019 average PCI of 70. Over half of the entire network is in "Good" condition with 1.5 percent in "Failed" condition.

The analyses indicate that the City needs to spend approximately \$8.8 million (see budget needs analysis results in Table 3) over the next ten years to essentially repair all streets thus bringing the network into a condition that can be maintained with on-going preventive maintenance. In the long run, this strategy will save the City money by preventing future pavement deterioration to levels requiring rehabilitation or reconstruction.

Recommendations

Based on the data collected and the scenarios analyzed and presented in this report, NCE offers the following recommendations.

1. Budget Scenario

The most desirable scenario is Scenario 2, which will ensure that collectors have a PCI greater than 70 and that residential streets are maintained at an average PCI of 70. It is important to note that the total budget for Scenario 2 (\$5.5 million) is lower than the total budget required for Scenario 3 (\$5.7 million). This cost relationship is expected since it costs less to maintain streets in "Good" condition. The primary goal of PMPs should be to offer users a safe and functional pavement network without unduly increasing the maintenance burden in the future. Therefore, the recommended scenario for the City is Scenario 2, which requires \$5.5 million over the next ten years. This funding level will stabilize the deferred maintenance and significantly increase the portion of the network in "Good" condition.

Considering the gap between the City's existing funding and the recommended scenario budget, NCE recommends the City pursue additional funding sources. One such source is a parcel tax. For example, a parcel tax of \$205 per year for 2,331 parcels would be adequate to fund Scenario 2. For comparison, Scenario 3 will require a parcel tax of \$216 per year per parcel.

2. Pavement Maintenance Strategies

Since a significant portion of the pavement network is currently in "Good" condition (56.0 percent), it is important to maintain that condition as much as possible. Preservation occurs when streets with PCIs higher than 70 receive treatments such as crack and surface seals (slurry, microsurfacing, cape). Seals are relatively inexpensive treatments that prevent moisture ingress and thus preserve the integrity of the underlying base material. NCE recommends that the City balance preventive maintenance with rehabilitation and reconstruction projects to preserve pavements in "Good"

condition, improve pavements in “Poor” or “Failed” condition, and avoid increasing the deferred maintenance.

3. Re-Inspection Strategies

In order to continue monitoring pavement performance in the future and make appropriate decisions based on current data, NCE recommends that the City continue to perform inspections on collectors every two years and on residential every five years.

4. M&R Decision Tree

NCE recommends that the City annually review and update the M&R treatment strategies and associated unit costs to reflect new construction techniques and changing costs. This will ensure that the results for the budget analyses are reliable and accurate.

Considering the recent volatility in oil prices, material costs, traffic control, and curb ramps, etc, the future cost of construction is unknown and unpredictable. NCE therefore recommends careful monitoring of construction costs and preparations to adapt to cost changes as necessary.

APPENDIX A

Section Description Inventory Report

This report lists a variety of section description information for each of the City's pavement sections. It lists the street and section identifiers, limits, number of lanes, functional class, lengths, widths, areas, surface type, PCI inspection date and corresponding PCI, and area ID.

All of the City's paved pavement sections are included in the report. Two reports are provided. The first is sorted alphabetically by Street Name and Section ID and the second report is sorted by descending PCI. The field descriptions in this report are listed below:

COLUMN	DESCRIPTION
Street ID	Street Identification - A code up to ten characters/digits to identify the street. Generally, the street name is truncated to six characters. The Street ID should be unique for each street.
Section ID	Section Identification - A code up to ten characters/digits to identify the section number. The Section ID must be unique for each section of one street.
Street Name	Street Name - The name of the street as indicated by street signs in the field.
Begin Location	Beginning limit of the section.
End Location	Ending limit of the section.
No. of Lanes	Number of travel lanes.
Functional Class (FC)	Functional Classification (A = Major Collector), C = Collector, R = Residential/Local).
Length (ft)	Length of the section in feet.
Width (ft)	Average width of the section in feet.
Area (ft ²)	Area of section in square feet.
Surface Type (ST)	Surface Type (AC = Asphalt Concrete).
PCI Date	The last inspection date or rehabilitation date.
PCI	Average PCI for the section. The value is for 2019 and is based on the last calculated PCI (i.e. from inspection or maintenance data).
Area ID	Name of district within which the section lies.

Section Description Inventory – Sorted by Street Name



City of Angels Camp - 2019 PMP Update
Section Description Inventory - Sorted by Street Name

Street ID	Section ID	Street Name	Begin Location	End Location	No. of Lanes	FC	Length (ft)	Width (ft)	Area (sf)	ST	PCI Date	PCI
ACORNDR	0010	ACORN DR	GREENHORN CREEK RD	LEAF CT	2	R	890	27	24,030	AC	7/29/2019	60
ACORNDR	0020	ACORN DR	LEAF CT	CDS (NW) & ANGELS OAKS RD	2	R	816	27	22,032	AC	7/29/2019	42
ALAWAPL	0010	ALAWA PL	END (SW)	MIWUK WY	2	R	174	24	4,176	AC	7/29/2019	54
ALBSIOCT	0010	ALBASIO CT	CDS (SW)	SMITH FLAT RD	2	R	588	21	12,348	AC	7/29/2019	69
ALPINEAV	0010	ALPINE AV	ALPINE AV (S-END FORK)	TUOLUMNE AV (W)	1	R	129	69	8,901	AC	7/30/2019	89
ALPINEAV	0020	ALPINE AV	TUOLUMNE AV (E)	SAN JOAQUIN AV	2	R	1,390	30	41,700	AC	7/29/2019	82
AMADORAV	0010	AMADOR AV	TUOLUMNE AV (S)	TUOLUMNE AV (N)	2	R	845	21	17,745	AC	7/29/2019	78
AMADORAV	0020	AMADOR AV	TUOLUMNE AV (N)	SAN JOAQUIN AV	2	R	648	24	15,552	AC	7/29/2019	87
ANGLSKRD	0010	ANGELS OAKS RD	HWY 4	STOCKTON RD	2	C	237	40	9,480	AC	7/29/2019	63
ANGLSKRD	0020	ANGELS OAKS RD	STOCKTON RD	ACORN DR	2	C	675	33	22,275	AC	7/29/2019	56
ANGLSKRD	0030	ANGELS OAKS RD	ACORN DR	LIVE OAK DR	2	C	967	33	31,911	AC	7/29/2019	73
ANNLEECT	0010	ANNALEE CT	ANNALEE DR	END (N) (PRV DW)	1	R	164	16	2,624	AC	7/29/2019	84
ANNLEEDR	0010	ANNALEE DR	ANNALEE DR (LOOP) (W)	ANNALEE DR (NE)	1	R	588	16	9,408	AC	7/29/2019	80
ANNLEEDR	0020	ANNALEE DR	ANNALEE DR (NE)	SUZANNE DR	1	R	174	24	4,176	AC	7/29/2019	80
AVEYPL	0010	AVEY PL	CDS (W)	TUOLUMNE AV	1	R	123	33	4,059	AC	7/29/2019	90
AVYRDGTL	0010	AVEY RIDGE TL	EASY ST	END (E) (PRV DW)	1	R	788	13	10,244	AC	7/29/2019	81
BADGERCT	0010	BADGER CT	TRAFFIC CIRCLE (W-END)	STANISLAUS AV	2	R	326	24	7,824	AC	7/29/2019	87
BAKERST	0100	BAKER ST	BRET HARTE RD	STORK RD	2	R	160	20	3,200	AC	7/29/2019	58
BAKERST	0110	BAKER ST	STORK RD	PURDY RD	1	R	345	13	4,485	AC	7/29/2019	67
BARDENST	0010	BARDEN ST	RASBERRY LN	END (NW) (WALL)	1	R	142	18	2,556	AC	7/29/2019	22
BNNTTST	0010	BENNETT ST	CDS (W)	WILSON ST	1	R	587	18	10,566	AC	7/29/2019	55
BNNTTST	0030	BENNETT ST	WILSON ST	END (E)	1	R	216	16	3,456	AC	7/29/2019	83
BIRDSWY	0010	BIRDS WY	HWY 49 (MAIN ST)	END (NE) (PRV DW)	1	R	603	15	9,045	AC	7/29/2019	26
BLARMNRD	0010	BLAIR MINE RD	SMITH FLAT RD (S)	CORRAL LOOP (NW)	2	R	625	21	13,125	AC	7/29/2019	77
BLARMNRD	0020	BLAIR MINE RD	CORRAL LOOP (NW)	MILL RD (S)	2	R	724	21	15,204	AC	7/29/2019	81
BLARMNRD	0030	BLAIR MINE RD	MILL RD (S)	MILL RD (N)	2	R	757	21	15,897	AC	7/29/2019	72
BLARMNRD	0040	BLAIR MINE RD	MILL RD (N)	EL DORADO CT	2	R	1,627	21	34,167	AC	7/29/2019	63
BLARMNRD	0050	BLAIR MINE RD	EL DORADO CT	SMITH FLAT RD (N)	2	R	846	21	17,766	AC	7/29/2019	57
BOOSTRWY	0010	BOOSTER WY	BRET HARTE RD	VALLECITO RD	1	R	973	18	17,514	AC	7/29/2019	53
BRAGGST	0010	BRAGG ST	HWY 49 (MAIN ST)	BRET HARTE RD	2	R	458	18	8,244	AC	7/29/2019	78
BRAGGST	0020	BRAGG ST	BRET HARTE RD	BRET HARTE RD	1	R	1,244	12	14,928	AC	7/29/2019	71
BRTHRTRD	0010	BRET HARTE RD	HWY 49 (MAIN ST) (S)	BOOSTER WY	1	R	750	15	11,250	AC	7/29/2019	80
BRTHRTRD	0020	BRET HARTE RD	BOOSTER WY	HENRY PL	2	R	587	20	11,740	AC	7/29/2019	78
BRTHRTRD	0030	BRET HARTE RD	HENRY PL	HWY 49 (MAIN ST) (N)	2	R	568	20	11,360	AC	7/29/2019	77
BUSHST	0010	BUSH ST	FINNEGAN LN	MARK TWAIN RD	1	R	534	10	5,340	AC	7/29/2019	89
BUSHST	0020	BUSH ST	MARK TWAIN RD	HARDSCRABBLE ST	2	R	528	18	9,504	AC	7/29/2019	86
BUSHST	0030	BUSH ST	BUST ST (SPLIT)	PINE ST	1	R	658	12	7,896	AC	7/29/2019	83
BUSHST	0050	BUSH ST	PINE ST	MINNA ST	2	R	482	18	8,676	AC	7/29/2019	69
BUSHST	0060	BUSH ST	MINNA ST	CRYSTAL ST	2	R	526	18	9,468	AC	7/29/2019	72
BUSHST	0200	BUSH ST	MARK TWAIN RD	END (NW)	1	R	289	15	4,335	AC	7/29/2019	45
CASEYST	0010	CASEY ST	HOLLY ST	GARDNER LN	1	R	1,247	30	37,410	AC	7/29/2019	90
CTLPLN	0010	CATALPA LN	SMITH FLAT RD (S)	MARY BELLE WY	2	R	1,276	18	22,968	AC	7/29/2019	76
CTLPLN	0020	CATALPA LN	MARY BELLE WY	SMITH FLAT RD (N)	2	R	550	18	9,900	AC	7/29/2019	63
CNTNNLLN	0010	CENTENNIAL LN	WASTE WATER TREATMENT PLANT	HWY 49 (MAIN ST)	1	R	1,679	15	25,185	AC	7/29/2019	86
CHMYHLCT	0010	CHIMNEY HILL CT	CDS (S)	SELKIRK RANCH RD	2	R	191	21	4,011	AC	7/29/2019	58
CHURCHST	0100	CHURCH ST	MAIN ST S	SUMMIT RD	1	R	511	12	6,132	AC	7/29/2019	76
CLIFTNLN	0010	CLIFTON LN	HWY 49 (MAIN ST N) (S)	END (NE) (PRV DW)	20	R	810	20	16,200	AC	7/29/2019	78
CRNLIAPL	0010	CORNELIA PL	SMITH FLAT RD	END (NE)	1	R	129	24	3,096	AC	7/29/2019	82
CRRALLP	0010	CORRAL LOOP	BLAIR MINE RD (SE)	BLAIR MINE RD (NW)	2	R	678	18	12,204	AC	7/29/2019	82



City of Angels Camp - 2019 PMP Update
Section Description Inventory - Sorted by Street Name

Street ID	Section ID	Street Name	Begin Location	End Location	No. of Lanes	FC	Length (ft)	Width (ft)	Area (sf)	ST	PCI Date	PCI
CRYSTLST	0010	CRYSTAL ST	MARK TWAIN RD	BUSH ST	2	R	834	18	15,012	AC	7/29/2019	73
DADSRD	0010	DADS RD	PURDY RD	KIDS CT	1	R	505	12	6,060	AC	7/29/2019	59
DADSRD	0020	DADS RD	KIDS CT	END (NW)	1	R	1,102	12	13,224	AC	7/29/2019	1
DANILSAV	0010	DANIELS AV	BAKER ST	PURDY RD	1	R	267	12	3,204	GRAVEL	-	-
DMARSTST	0010	DEMAREST ST	STOCKTON RD	BIG HORN MOBLE HOME PARK	1	R	926	15	13,890	GRAVEL	-	-
DMARSTST	0020	DEMAREST ST	BIG HORN MOBLE HOME PARK	HWY 49 (MAIN ST)	2	R	610	24	14,640	AC	7/29/2019	41
DEPOTRD	0010	DEPOT RD	VALLECITO RD (S)	MOOSE TL	1	R	777	20	15,540	AC	7/29/2019	86
DEPOTRD	0020	DEPOT RD	140FT W MOOSE TL (S)	MOOSE TL (N)	1	R	162	12	1,944	AC	7/29/2019	87
DEPOTRD	0030	DEPOT RD	MOOSE TL (N)	VALLECITO RD (N)	1	R	830	20	16,600	AC	7/29/2019	80
DVGGIOLN	0010	DEVEGGIO LN	SUZANNE DR	SUZANNE DR	2	R	722	24	17,328	AC	7/29/2019	91
DOGTWNRD	0010	DOGTOWN RD	HWY 49 (MAIN ST N) (S)	COUNTRY LN	2	A	1,321	21	27,741	AC	7/29/2019	63
DOGTWNRD	0020	DOGTOWN RD	COUNTRY LN	GARDNER LN	2	A	529	27	14,283	AC	7/29/2019	57
EASYST	0010	EASY ST	GARDNER LN (S)	GARDNER LN (N)	2	R	1,020	24	24,480	AC	7/29/2019	88
EHOST	0010	ECHO ST	MARK TWAIN RD	MINNA ST	1	R	581	12	6,972	AC	7/29/2019	71
EHOST	0020	ECHO ST	MINNA ST	BUSH ST	1	R	316	16	5,056	AC	7/29/2019	81
EDGWDLP	0010	EDGEWOOD LOOP	LOOP (S)	SPYGLASS CR	1	R	535	12	6,420	AC	7/29/2019	94
ELDRADCT	0010	EL DORADO CT	BLAIR MINE RD	CDS (NE)	2	R	488	18	8,784	AC	7/30/2019	87
EMRGNAC	0010	EMERGENCY ACCESS	GREENHORN CREEK RD	FINNEGAN CT (PRV DW)	1	R	206	12	2,472	AC	7/29/2019	50
EMPIRECT	0010	EMPIRE CT	END (SW)	GREENSTONE WY	2	R	71	18	1,278	AC	7/29/2019	69
FARVWDR	0010	FAIRVIEW DR	OAK CT	MARK TWAIN RD	2	R	979	18	17,622	AC	7/29/2019	80
FARVWPL	0010	FAIRVIEW PL	CDS (SE)	FAIRVIEW DR	1	R	230	24	5,520	AC	7/29/2019	30
FARVWST	0010	FAIRVIEW ST	OAK CT	MARK TWAIN RD	2	R	580	18	10,440	AC	7/29/2019	87
FIDDLRCT	0010	FIDDLER CT	CDS (W)	SELKIRK RANCH RD	2	R	141	21	2,961	AC	7/29/2019	76
FNNGANCT	0010	FINNEGAN CT	FINNEGAN LN	EMERGENCY ACCESS (PRV DW)	1	R	425	15	6,375	AC	7/29/2019	15
FNNGANLN	0020	FINNEGAN LN	FINNEGAN CT	GOLD CLIFF RD	1	R	3,274	18	58,932	AC	7/29/2019	81
FNNGANLN	0040	FINNEGAN LN	GOLD CLIFF RD	HWY 49 (MAIN ST)	2	C	1,308	24	31,392	AC	7/29/2019	80
FTLLVDR	0010	FOOTHILL VILLAGE DR	KURT DR	END (N) (PARKING LOT)	1	R	1,164	27	31,428	AC	7/29/2019	45
FONDRYLN	0010	FOUNDRY LN	STOCKTON RD	100 FOUNDRY LN (PRV DW)	2	R	449	24	10,776	AC	7/29/2019	47
FONDRYLN	0020	FOUNDRY LN	100 FOUNDRY LN (PRV DW)	HWY 4	2	R	297	36	10,692	AC	7/29/2019	54
FRNCISST	0010	FRANCIS ST	BENNETT ST	HWY 49 (MAIN ST N)	1	R	367	21	7,707	AC	7/29/2019	65
GRDNERLN	0010	GARDNER LN	MURPHYS GRADE RD	HOLLY ST	2	R	581	20	11,620	AC	7/29/2019	70
GRDNERLN	0020	GARDNER LN	HOLLY ST	EASY ST	2	R	551	20	11,020	AC	7/29/2019	55
GRDNERLN	0030	GARDNER LN	EASY ST	BROGLIO WY	2	R	606	30	18,180	AC	7/29/2019	75
GRDNERLN	0040	GARDNER LN	BROGLIO WY	DOGTOWN RD	2	C	971	20	19,420	AC	7/29/2019	70
GLDCLFRD	0010	GOLD CLIFF RD	FINNEGAN LN	EMERGENCY ACCESS (MCCAULEY RAN	2	C	2,553	18	45,954	AC	7/29/2019	75
GLDCLFRD	0020	GOLD CLIFF RD	EMERGENCY ACCESS (MCCAULEY RAN	HILLCREST ST (S)	2	C	600	18	10,800	AC	7/29/2019	64
GLDCLFRD	0030	GOLD CLIFF RD	HILLCREST ST (S)	TUOLUMNE AV	2	C	877	18	15,786	AC	7/29/2019	71
GLDCLFRD	0040	GOLD CLIFF RD	TUOLUMNE AV	MARK TWAIN RD	2	C	900	18	16,200	AC	7/29/2019	72
GRNHRNRD	0010	GREENHORN CREEK RD	LIVE OAK DR	GREENHORN CREEK RD (MEDIAN STA	2	C	389	42	16,338	AC	7/29/2019	62
GRNHRNRD	0020	GREENHORN CREEK RD	GREENHORN CREEK RD (MEDIAN STA	250FT SE (MEDIAN START) (WIDTH	1	C	259	15	3,885	AC	7/29/2019	58
GRNHRNRD	0030	GREENHORN CREEK RD	250FT SE (MEDIAN START) (WIDTH	SELKIRK RANCH RD	3	C	401	30	12,030	AC	7/29/2019	67
GRNHRNRD	0040	GREENHORN CREEK RD	SELKIRK RANCH RD	2060FT SE SELKIRK RANCH RD (WI	1	C	2,060	15	30,900	AC	7/29/2019	78
GRNHRNRD	0050	GREENHORN CREEK RD	2060FT SE SELKIRK RANCH RD (WI	MCCAULEY RANCH RD	2	C	390	21	8,190	AC	7/29/2019	73
GRNHRNRD	0060	GREENHORN CREEK RD	MCCAULEY RANCH RD	1645FT S MCCAULEY RANCH RD (WI	1	C	1,645	15	24,675	AC	7/29/2019	71
GRNHRNRD	0070	GREENHORN CREEK RD	1645FT S MCCAULEY RANCH RD (WI	SMITH FLAT RD	2	C	373	24	8,952	AC	7/29/2019	70
GRNHRNRD	0080	GREENHORN CREEK RD	END (S) (EMERGENCY ACCESS RD)	SMITH FLAT RD	2	R	186	40	7,440	AC	7/29/2019	60
GRNHRNRD	0090	GREENHORN CREEK RD	SMITH FLAT RD	1600FT N SMITH FLAT RD (WIDTH	1	C	1,601	15	24,015	AC	7/29/2019	87
GRNHRNRD	0100	GREENHORN CREEK RD	1600FT N SMITH FLAT RD (WIDTH	MCCAULEY RANCH RD	2	C	415	33	13,695	AC	7/29/2019	79
GRNHRNRD	0110	GREENHORN CREEK RD	MCCAULEY RANCH RD	2045FT NW MCCAULEY RANCH RD (W	1	C	2,055	15	30,825	AC	7/29/2019	86



City of Angels Camp - 2019 PMP Update
Section Description Inventory - Sorted by Street Name

Street ID	Section ID	Street Name	Begin Location	End Location	No. of Lanes	FC	Length (ft)	Width (ft)	Area (sf)	ST	PCI Date	PCI
GRNHRNRD	0120	GREENHORN CREEK RD	2045FT NW MCCAULEY RANCH RD (W	SELKIRK RANCH RD	3	C	430	30	12,900	AC	7/29/2019	56
GRNHRNRD	0130	GREENHORN CREEK RD	SELKIRK RANCH RD	GREENHORN CREEK RD (MEDIAN END	1	C	644	15	9,660	AC	7/29/2019	75
GRNSTNWY	0010	GREENSTONE WY	SELKIRK RANCH RD (SE)	SELKIRK RANCH RD (NW)	2	R	584	18	10,512	AC	7/29/2019	63
GRNDNGRD	0010	GRINDING ROCK RD	SELKIRK RANCH RD (S)	SELKIRK RANCH RD (N)	2	R	1,198	18	21,564	AC	7/29/2019	67
HRDSCRST	0010	HARDSCRABBLE ST	MARK TWAIN RD	BUSH ST	1	R	306	6	1,836	AC	DNS	
HRDSCRST	0020	HARDSCRABBLE ST	BUSH ST	HWY 49 (MAIN ST)	2	R	205	26	5,330	AC	7/29/2019	74
HARRISST	0010	HARRIS ST	SYCAMORE ST	MYRTLE ST	1	R	168	12	2,016	AC	7/29/2019	90
HENRYPL	0010	HENRY PL	SE-END (PRV DW)	BRET HARTE RD	1	R	313	12	3,756	AC	7/29/2019	84
HGHLNDAL	0010	HIGHLAND AL	ECHO ST	CRYSTAL ST	1	R	631	12	7,572	AC	7/29/2019	64
HLLCRSCT	0010	HILLCREST CT	MARK TWAIN RD	NORTH END	1	R	307	12	3,684	AC	7/30/2019	26
HLLCRSST	0010	HILLCREST ST	GOLD CLIFF RD	MARK TWAIN RD	2	C	767	15	11,505	AC	7/30/2019	77
HLLSDCT	0010	HILLSIDE CT	CDS (S)	TUOLUMNE AV	2	R	294	21	6,174	AC	7/29/2019	78
HOLLYST	0010	HOLLY ST	END (SW)	GARDNER LN	1	R	320	24	7,680	AC	7/29/2019	79
IRNWDCT	0100	IRON WOOD CT	MCCAULEY RANCH RD	END (NE & SW)	1	R	406	18	7,308	AC	7/29/2019	95
JMPGFGWY	0010	JUMPING FROG WY	SELKIRK RANCH RD	MINERS CR	2	R	1,236	22	27,192	AC	7/29/2019	50
KIDSCT	0010	KIDS CT	DADS RD	END (N) (PRV DW)	1	R	363	9	3,267	AC	7/29/2019	44
KIRBYST	0100	KIRBY ST	SE-END	EASY ST (S)	1	R	98	12	1,176	GRAVEL	-	-
KIRBYST	0110	KIRBY ST	EASY ST (S)	EASY ST (N)	1	R	318	12	3,816	GRAVEL	-	-
KURTRD	0010	KURT DR	VALLECITO RD	FOOTHILL VILLAGE DR	2	R	329	27	8,883	AC	7/29/2019	77
KURTRD	0020	KURT DR	FOOTHILL VILLAGE DR	END (N) (BLOCKED)	2	R	570	33	18,810	AC	7/29/2019	82
LAKVIWCT	0010	LAKEVIEW CT	LIVE OAK DR	CDS (N)	2	R	313	27	8,451	AC	7/29/2019	76
LEAFCT	0010	LEAF CT	ACORN DR	CDS (E)	2	R	544	27	14,688	AC	7/29/2019	64
LEELN	0010	LEE LN	HWY 49 (MAIN ST)	END (NE) (PRV DW)	2	R	538	20	10,760	AC	7/29/2019	88
LGHTNRPL	0010	LIGHTNER PL	END (SW)	SMITH FLAT RD	2	R	192	24	4,608	AC	7/29/2019	52
LINDSYCT	0010	LINDSAY CT	SELKIRK RANCH RD	CDS (N)	2	R	158	21	3,318	AC	7/29/2019	77
LIVEOKCT	0010	LIVE OAK CT	LIVE OAK DR	CDS (E)	2	R	557	27	15,039	AC	7/29/2019	67
LIVEOKDR	0010	LIVE OAK DR	ANGELS OAKS RD (S)	LAKEVIEW CT	2	R	1,530	30	45,900	AC	7/29/2019	83
LIVEOKDR	0020	LIVE OAK DR	LAKEVIEW CT	LIVE OAK CT	2	R	1,074	30	32,220	AC	7/29/2019	85
LIVEOKDR	0030	LIVE OAK DR	LIVE OAK CT	ANGELS OAKS RD	2	R	1,472	30	44,160	AC	7/29/2019	81
LOVEST	0010	LOVE ST	MARK TWAIN RD (S)	370FT NW MARKTWAIN RD (S) (WID	1	R	370	10	3,700	AC	7/29/2019	85
LOVEST	0020	LOVE ST	370FT NW MARKTWAIN RD (S) (WID	MARK TWAIN RD (N)	1	R	187	16	2,992	AC	7/29/2019	80
MDISONCT	0010	MADISON CT	END (S)	GREENSTONE WY	2	R	82	18	1,476	AC	7/29/2019	69
MRKTWNRD	0010	MARK TWAIN RD	BUSH ST	FAIRVIEW DR	1	R	232	13	3,016	AC	7/29/2019	83
MRKTWNRD	0020	MARK TWAIN RD	FAIRVIEW DR	LOVE ST (S)	2	R	594	20	11,880	AC	7/29/2019	76
MRKTWNRD	0030	MARK TWAIN RD	LOVE ST (S)	FAIRVIEW ST	2	R	747	20	14,940	AC	7/29/2019	79
MRKTWNRD	0040	MARK TWAIN RD	FAIRVIEW ST	MINNA ST (N)	2	R	465	20	9,300	AC	7/29/2019	72
MRKTWNRD	0050	MARK TWAIN RD	MINNA ST (N)	HILLCREST ST	2	R	802	22	17,644	AC	7/29/2019	71
MRKTWNRD	0060	MARK TWAIN RD	HILLCREST ST	CRYSTAL ST	2	C	618	22	13,596	AC	7/29/2019	68
MRKTWNRD	0070	MARK TWAIN RD	CRYSTAL ST	GOLD CLIFF RD	2	C	542	20	10,840	AC	7/29/2019	72
MRKTWNRD	0080	MARK TWAIN RD	GOLD CLIFF RD	HWY 49 (MAIN ST)	2	C	864	22	19,008	AC	7/29/2019	74
MRTINST	0010	MARTINA ST	HWY 49 (MAIN ST)	SONORA ST	1	R	312	12	3,744	AC	7/29/2019	66
MRYBLLWY	0010	MARY BELLE WY	CATALPA LN	SMITH FLAT RD	2	R	1,063	18	19,134	AC	7/29/2019	69
MAYORD	0010	MAYO RD	HWY 49 (MAIN ST) (N)	PARK AV	1	R	131	13	1,703	AC	7/29/2019	56
MAYORD	0020	MAYO RD	END (W)	PARK AV	1	R	185	15	2,775	AC	7/29/2019	82
MCLRNRD	0010	MCCAULEY RANCH RD	SELKIRK RANCH RD	MCCAULEY RANCH RD	2	R	1,116	22	24,552	AC	7/29/2019	91
MCLRNRD	0020	MCCAULEY RANCH RD	MCCAULEY RANCH RD	GREENHORN CREEK RD	1	C	162	12	1,944	AC	7/29/2019	37
MCLRNRD	0030	MCCAULEY RANCH RD	GREENHORN CREEK RD	END (E) (BLOCKED)	2	C	89	22	1,958	AC	7/29/2019	53
MCLRNRD	0040	MCCAULEY RANCH RD	GREENHORN CREEK RD	MCCAULEY RANCH RD	1	C	163	12	1,956	AC	7/29/2019	50
MCCALYRD	0200	MCCAULEY RD	MCCAULEY RANCH RD	END (NW) (GATE)	2	R	628	22	13,816	AC	7/29/2019	93



City of Angels Camp - 2019 PMP Update
Section Description Inventory - Sorted by Street Name

Street ID	Section ID	Street Name	Begin Location	End Location	No. of Lanes	FC	Length (ft)	Width (ft)	Area (sf)	ST	PCI Date	PCI
MILLCT	0010	MILL CT	CDS (SW)	MILL RD	2	R	357	18	6,426	AC	7/29/2019	77
MILLRD	0010	MILL RD	BLAIR MINE RD (S)	MILL CT	2	R	599	18	10,782	AC	7/29/2019	86
MILLRD	0020	MILL RD	MILL CT	BLAIR MINE RD (N)	2	R	496	18	8,928	AC	7/29/2019	80
MINARDST	0010	MINARD ST	END (SW)	BUSH ST	1	R	186	12	2,232	AC	7/29/2019	79
MINERSCR	0010	MINERS CR	JUMPING FROG WY (W)	JUMPING FROG WY (E)	2	R	1,369	20	27,380	AC	7/29/2019	49
MINERSCR	0020	MINERS CR	JUMPING FROG WY (E)	END (NW)	1	R	120	16	1,920	AC	7/29/2019	44
MINNAST	0010	MINNA ST	FAIRVIEW ST	140FT W FAIRVIEW ST (WIDTH CHG	2	R	143	27	3,861	AC	7/29/2019	46
MINNAST	0020	MINNA ST	140FT W FAIRVIEW ST (WIDTH CHG	MARK TWAIN RD	1	R	344	10	3,440	AC	7/29/2019	53
MINNAST	0030	MINNA ST	MARK TWAIN RD	ECHO ST	1	R	643	13	8,359	AC	7/29/2019	67
MINNAST	0040	MINNA ST	ECHO ST	BUSH ST	2	R	199	20	3,980	AC	7/29/2019	66
MISTLTCT	0010	MISTLETOE CT	CDS (SE)	THISTLE WY	2	R	580	27	15,660	AC	7/29/2019	76
MISTLTLN	0010	MISTLETOE LN	THISTLE WY	LIVE OAK DR	2	R	567	27	15,309	AC	7/29/2019	73
MIWUKWY	0010	MIWUK WY	SMITH FLAT RD (W)	ALAWA PL	2	R	531	18	9,558	AC	7/29/2019	69
MIWUKWY	0020	MIWUK WY	ALAWA PL	SMITH FLAT RD (E)	2	R	554	18	9,972	AC	7/29/2019	67
MNTVRDST	0010	MONTE VERDA ST	STOCKTON RD (SW & NE ENDS)	580FT N STOCKTON RD (SW) (UTLP	1	R	697	21	14,637	AC	7/29/2019	90
MNTVRDST	0020	MONTE VERDA ST	580FT N STOCKTON RD (SW) (UTLP	HWY 49 (MAIN ST)	2	R	468	40	18,720	AC	7/29/2019	86
MOOSETL	0010	MOOSE TL	END (S) (PRV DW)	DEPOT RD	1	R	814	12	9,768	AC	7/29/2019	93
MOUNTNVW	0010	MOUNTAIN VIEW	MARTINA ST	SONORA ST	1	R	838	12	10,056	AC	7/29/2019	72
MRPHYSRD	0010	MURPHYS GRADE RD	HWY 49 (MAIN ST)	GARDNER LN	2	A	1,257	30	37,710	AC	7/29/2019	52
MYRTLEST	0100	MYRTLE ST	HARRIS ST	END (SE)	1	R	72	15	1,080	AC	7/29/2019	69
NRTHBKST	0010	NORTH BAKER ST	HWY 49 (MAIN ST N) (W)	FRANCIS ST	1	R	485	18	8,730	AC	7/29/2019	61
NRTHBKST	0020	NORTH BAKER ST	FRANCIS ST	END (E)	1	R	113	16	1,808	AC	7/29/2019	57
NRTHSTLP	0010	NORTH STAR LP	GREENSTONE WY (W)	GREENSTONE WY (E)	1	R	287	12	3,444	AC	7/29/2019	75
OAKCT	0010	OAK CT	END (NE) (PRV DW)	FAIRVIEW ST	1	R	241	18	4,338	AC	7/29/2019	66
OAKPL	0010	OAK PL	FAIRVIEW DR	END (NE) (PRV DW)	1	R	317	18	5,706	AC	7/29/2019	89
OLDVLCRD	0010	OLD VALLECITO RD	DEPOT RD	END (N) (GATE)	1	R	521	15	7,815	AC	7/29/2019	89
OLIVAPL	0010	OLIVIA PL	SMITH FLAT RD	END (NE)	1	R	116	24	2,784	AC	7/29/2019	82
ONEIDAST	0010	ONEIDA ST	GOLD CLIFF RD	PACIFIC ST	1	R	527	15	7,905	AC	7/29/2019	82
ONEIDAST	0020	ONEIDA ST	PACIFIC ST	565FT NW PACIFIC ST (WIDTH CHG)	1	R	563	15	8,445	AC	7/29/2019	78
ONEIDAST	0030	ONEIDA ST	565FT NW PACIFIC ST (WIDTH CHG)	STANISLAUS AV	2	R	154	30	4,620	AC	7/29/2019	76
PCIFICST	0010	PACIFIC ST	STANISLAUS AV	GOLD CLIFF RD	2	R	622	18	11,196	AC	7/29/2019	58
PARKAV	0010	PARK AV	HWY 49 (MAIN ST) (S)	HWY 49 (MAIN ST) (N)	1	R	985	11	10,835	AC	7/29/2019	66
PERIST	0010	PERI ST	STOCKTON RD	MONTE VERDA ST	2	R	457	30	13,710	AC	7/29/2019	58
PRLNATER	0010	PERLINA TERRACE	CDS (SW)	SMITH FLAT RD	2	R	260	21	5,460	AC	7/29/2019	49
PLTKNBCT	0010	PILOT KNOB CT	END (S)	GREENSTONE WY	2	R	94	18	1,692	AC	7/29/2019	69
PINEST	0200	PINE ST	BUSH ST	HWY 49 (MAIN ST)	2	R	151	24	3,624	AC	7/29/2019	83
PNRMNCT	0010	PIONEER MINE CT	END (SE)	TRIPLE LODE DR	2	R	160	18	2,880	AC	7/29/2019	61
PLACERAV	0010	PLACER AV	END (W) (PRV DW)	TUOLUMNE AV	2	R	498	21	10,458	AC	7/29/2019	88
POINTEDR	0010	POINTE DR	SMITH FLAT RD	END (S & SE)	1	R	571	15	8,565	AC	7/29/2019	69
PRSPCTCT	0010	PROSPECT CT	MILL RD	CDS (NE)	2	R	324	18	5,832	AC	7/29/2019	55
PURDYRD	0010	PURDY RD	BRET HARTE RD	BAKER ST	1	R	704	15	10,560	AC	7/29/2019	75
PURDYRD	0020	PURDY RD	BAKER ST	DADS RD	1	R	429	18	7,722	AC	7/29/2019	66
PURDYRD	0030	PURDY RD	DADS RD	END (N) (PRV DW)	1	R	801	9	7,209	AC	7/29/2019	76
QRTZMNCT	0010	QUARTZ MINE CT	SELKIRK RANCH RD	END (E)	2	R	152	18	2,736	AC	7/29/2019	55
RAGGIOCT	0010	RAGGIO CT	CDS (SW)	SMITH FLAT RD	2	R	433	21	9,093	AC	7/29/2019	51
RAMRNLN	0010	RAMORINI LN	END (W)	HWY 49 (MAIN ST)	2	R	566	22	12,452	AC	7/29/2019	82
RSBRRYLN	0010	RASBERRY LN	HWY 49 (MAIN ST)	SUMMIT RD	2	R	409	20	8,180	AC	7/29/2019	55
RSBRRYLN	0020	RASBERRY LN	SUMMIT RD	END (N) (PARKING LOT)	1	R	363	12	4,356	AC	7/29/2019	72
RCKFRGLP	0010	ROCK FORGE LP	SELKIRK RANCH RD (S)	SELKIRK RANCH RD (N)	2	R	719	27	19,413	AC	7/29/2019	48



City of Angels Camp - 2019 PMP Update
Section Description Inventory - Sorted by Street Name

Street ID	Section ID	Street Name	Begin Location	End Location	No. of Lanes	FC	Length (ft)	Width (ft)	Area (sf)	ST	PCI Date	PCI
RCKYRGCT	0010	ROCKY RIDGE CT	THISTLE WY	CDS (E)	2	R	261	27	7,047	AC	7/29/2019	83
RCKYDGLN	0010	ROCKY RIDGE LN	LIVE OAK DR	THISTLE WY	2	R	769	27	20,763	AC	7/29/2019	72
RLLRCHRD	0010	ROLLERI RANCH RD	MURPHYS GRADE RD	END (BLOCKED)	2	R	920	20	18,400	AC	7/29/2019	67
RSBUSHCT	0010	ROSEBUSH CT	SMOKEHOUSE CT	END (N)	1	R	296	16	4,736	AC	7/29/2019	78
SAMSWY	0010	SAMS WY	UTICA LN	HWY 49 (MAIN ST)	1	R	214	15	3,210	AC	7/29/2019	56
SANJANAV	0010	SAN JOAQUIN AV	END (NE) (GATE)	STANISLAUS AV	2	R	1,012	27	27,324	AC	7/29/2019	86
SASAPL	0010	SASA PL	END (SW)	MIWUK WY	2	R	170	24	4,080	AC	7/29/2019	82
SLKRKHRD	0010	SELKIRK RANCH RD	SMITH FLAT RD	QUARTZ MINE CT	2	R	849	21	17,829	AC	7/29/2019	57
SLKRKHRD	0020	SELKIRK RANCH RD	QUARTZ MINE CT	MCCAULEY RANCH RD	2	R	667	21	14,007	AC	7/29/2019	54
SLKRKHRD	0030	SELKIRK RANCH RD	MCCAULEY RANCH RD	SPRINGHOUSE RD	2	R	802	21	16,842	AC	7/29/2019	52
SLKRKHRD	0040	SELKIRK RANCH RD	SPRINGHOUSE RD	ROCK FORGE LP (S)	2	R	950	21	19,950	AC	7/29/2019	57
SLKRKHRD	0050	SELKIRK RANCH RD	ROCK FORGE LP (S)	FIDDLER CT	2	R	568	21	11,928	AC	7/29/2019	71
SLKRKHRD	0060	SELKIRK RANCH RD	FIDDLER CT	JUMPING FROG WY	2	R	1,067	21	22,407	AC	7/29/2019	57
SLKRKHRD	0070	SELKIRK RANCH RD	JUMPING FROG WY	GREENHORN CREEK RD	1	R	233	15	3,495	AC	7/29/2019	43
SLKRKHRD	0080	SELKIRK RANCH RD	GREENHORN CREEK RD	END (NE) (BLOCKED)	2	R	74	21	1,554	AC	7/29/2019	89
SLKRKHRD	0090	SELKIRK RANCH RD	GREENHORN CREEK RD	JUMPING FROG WY	1	R	234	15	3,510	AC	7/29/2019	47
SIERRAAV	0010	SIERRA AV	GREENHORN CREEK RD	END (NE) (BLOCKED)	2	R	217	27	5,859	AC	7/29/2019	72
SLATECR	0010	SLATE CR	RASBERRY LN (SW)	RASBERRY LN (NE)	2	R	449	18	8,082	AC	7/29/2019	39
SMTHFLRD	0010	SMITH FLAT RD	GREENHORN CREEK RD	SELKIRK RANCH RD	1	R	1,178	21	24,738	AC	7/29/2019	49
SMTHFLRD	0020	SMITH FLAT RD	SELKIRK RANCH RD	MIWUK WY	1	R	807	21	16,947	AC	7/29/2019	64
SMTHFLRD	0030	SMITH FLAT RD	MIWUK WY	RAGGIO CT	1	R	930	21	19,530	AC	7/29/2019	70
SMTHFLRD	0040	SMITH FLAT RD	RAGGIO CT	CORNELIA PL	1	R	662	21	13,902	AC	7/29/2019	56
SMTHFLRD	0050	SMITH FLAT RD	CORNELIA PL	BLAIR MINE RD	1	R	783	21	16,443	AC	7/29/2019	70
SMTHFLRD	0060	SMITH FLAT RD	BLAIR MINE RD	CATALPA LN (S)	1	R	1,260	21	26,460	AC	7/29/2019	92
SMTHFLRD	0070	SMITH FLAT RD	CATALPA LN (S)	BLAIR MINE RD	1	R	1,198	21	25,158	AC	7/29/2019	92
SMTHFLRD	0080	SMITH FLAT RD	BLAIR MINE RD	SELKIRK RANCH RD	1	R	1,859	21	39,039	AC	7/29/2019	92
SMKHUSCT	0010	SMOKEHOUSE CT	GRINDING ROCK RD	END (NE)	1	R	256	16	4,096	AC	7/29/2019	36
SONORAST	0010	SONORA ST	MARTINA ST	MOUNTAIN VIEW	1	R	810	12	9,720	AC	7/29/2019	82
SONORAST	0020	SONORA ST	MOUNTAIN VIEW	HWY 49 (MAIN ST)	1	R	308	8	2,464	AC	7/29/2019	70
SPRNGHRD	0010	SPRINGHOUSE RD	CDS (W)	SELKIRK RANCH RD	2	R	1,255	24	30,120	AC	7/29/2019	49
SPYGLSCR	0010	SPYGLASS CR	MCCAULEY RANCH RD (S)	MCCAULEY RANCH RD (S)	1	R	1,256	12	15,072	AC	7/29/2019	93
STNSLSAV	0010	STANISLAUS AV	GOLD CLIFF RD	PACIFIC ST	2	R	614	24	14,736	AC	7/29/2019	50
STNSLSAV	0020	STANISLAUS AV	PACIFIC ST	ONEIDA ST	2	R	550	33	18,150	AC	7/29/2019	62
STNSLSAV	0030	STANISLAUS AV	ONEIDA ST	HWY 49 (MAIN ST)	2	R	615	33	20,295	AC	7/29/2019	46
STELTECT	0010	STELTE CT	KURT DR	CDS (E)	2	R	371	27	10,017	AC	7/29/2019	80
STCKTNRD	0010	STOCKTON RD	END (SW) (GATE)	ANGELS OAKS RD	2	R	3,094	21	64,974	AC	7/29/2019	71
STCKTNRD	0020	STOCKTON RD	ANGELS OAKS RD	FOUNDRY LN	2	R	1,203	24	28,872	AC	7/29/2019	89
STCKTNRD	0030	STOCKTON RD	FOUNDRY LN	MONTE VERDA ST (NE)	2	R	894	24	21,456	AC	7/29/2019	80
STCKTNRD	0040	STOCKTON RD	MONTE VERDA ST (NE)	HWY 49 (MAIN ST)	2	R	792	27	21,384	AC	7/29/2019	72
STNCRCLCT	0010	STONE CORRAL CT	SELKIRK RANCH RD	CDS (N)	2	R	222	21	4,662	AC	7/29/2019	51
STORKRD	0010	STORK RD	BRAGG ST	BAKER ST	1	R	891	13	11,583	AC	7/29/2019	59
SULTNLN	0010	SULTANA LN	HWY 49 (MAIN ST)	END (N)	1	R	309	12	3,708	GRAVEL	-	-
SUMMITRD	0010	SUMMIT RD	SE-END	RASBERRY LN	1	R	311	12	3,732	GRAVEL	-	-
SUMMITRD	0020	SUMMIT RD	RASBERRY LN	BRET HARTE RD	2	R	771	18	13,878	AC	7/29/2019	83
SUZNNECT	0010	SUZANNE CT	BOOSTER WY	END (N)	1	R	62	12	744	GRAVEL	-	-
SUZNNECT	0100	SUZANNE CT	END (S) (PRV DW)	CDS (N)	1	R	472	12	5,664	AC	7/29/2019	17
SUZNNECT	0110	SUZANNE CT	CDS (SW)	SUZANNE DR	2	R	226	30	6,780	AC	7/29/2019	69
SUZNNEDR	0010	SUZANNE DR	KURT DR (S)	SUZANNE DR (SW-CORNER)	2	R	632	33	20,856	AC	7/29/2019	85
SUZNNEDR	0020	SUZANNE DR	SUZANNE DR (SW-CORNER)	SUZANNE CT	2	R	622	27	16,794	AC	7/29/2019	63



City of Angels Camp - 2019 PMP Update
Section Description Inventory - Sorted by Street Name

Street ID	Section ID	Street Name	Begin Location	End Location	No. of Lanes	FC	Length (ft)	Width (ft)	Area (sf)	ST	PCI Date	PCI
SUZZNEDR	0030	SUZANNE DR	SUZANNE CT	KURT DR (N)	2	R	947	27	25,569	AC	7/29/2019	88
SYCAMRST	0010	SYCAMORE ST	SE-END (PRV DW)	FINNEGAN LN	1	R	262	15	3,930	AC	7/29/2019	67
THISTLWY	0010	THISTLE WY	ROCKY RIDGE LN	MISTLETOE LN	2	R	335	27	9,045	AC	7/29/2019	78
TRPLDDR	0010	TRIPLE LODE DR	SELKIRK RANCH RD (S)	SELKIRK RANCH RD (N)	2	R	605	18	10,890	AC	7/29/2019	47
TRYONCT	0010	TRYON CT	CDS (S)	DEPOT RD	2	R	474	33	15,642	AC	7/29/2019	74
TRYONRD	0010	TRYON RD	VALLECITO RD	END (SE) (PRV DW)	1	R	1,632	12	19,584	AC	7/29/2019	64
TULUMNAV	0010	TUOLUMNE AV	GOLD CLIFF RD	AMADOR AV	2	R	927	21	19,467	AC	7/29/2019	87
TULUMNAV	0020	TUOLUMNE AV	AMADOR AV	EMERGENCY ACCESS (SIERRA AV)	2	R	822	21	17,262	AC	7/29/2019	91
TULUMNAV	0030	TUOLUMNE AV	EMERGENCY ACCESS (SIERRA AV)	AMADOR AV	2	R	936	21	19,656	AC	7/29/2019	93
UNKRD027	0010	UNKRD0027	BRET HARTE RD	PURDY RD	1	R	173	12	2,076	AC	7/29/2019	78
UTICALN	0010	UTICA LN	BUSH ST (NW & SE ENDS)	SAMS WY	1	R	520	18	9,360	AC	7/29/2019	68
UTICALN	0020	UTICA LN	SAMS WY	END (N) (PARKING LOT)	1	R	530	27	14,310	AC	7/29/2019	71
VALLCTRD	0010	VALLECITO RD	HWY 49 (MAIN ST)	TRYON RD	2	C	661	36	23,796	AC	7/29/2019	45
VALLCTRD	0020	VALLECITO RD	TRYON RD	BOOSTER WY	2	C	956	36	34,416	AC	7/29/2019	48
VALLCTRD	0030	VALLECITO RD	BOOSTER WY	DEPOT RD (N)	2	C	1,161	36	41,796	AC	7/29/2019	63
VALLCTRD	0040	VALLECITO RD	DEPOT RD (N)	ROLLERI BYPASS RD	2	C	1,706	36	61,416	AC	7/29/2019	63
WWTPLANT	0010	WASTE WATER TREATMENT PLANT	END (SW)	CENTENNIAL LN	1	R	745	12	8,940	AC	7/29/2019	19
WESTST	0010	WEST ST	MINNA ST	MARK TWAIN RD	1	R	670	12	8,040	AC	7/29/2019	53
WILSONST	0010	WILSON ST	END (S)	BENNETT ST	1	R	584	18	10,512	AC	7/29/2019	54

Section Description Inventory – Sorted by Descending PCI



City of Angels Camp - 2019 PMP Update
Section Description Inventory - Sorted by PCI

Street ID	Section ID	Street Name	Begin Location	End Location	No. of Lanes	FC	Length (ft)	Width (ft)	Area (sf)	ST	PCI Date	PCI
IRNWDCT	0100	IRON WOOD CT	MCCAULEY RANCH RD	END (NE & SW)	1	R	406	18	7,308	AC	7/29/2019	95
EDGWDLP	0010	EDGEWOOD LOOP	LOOP (S)	SPYGLASS CR	1	R	535	12	6,420	AC	7/29/2019	94
MCCALYRD	0200	MCCAULEY RD	MCCAULEY RANCH RD	END (NW) (GATE)	2	R	628	22	13,816	AC	7/29/2019	93
MOOSETL	0010	MOOSE TL	END (S) (PRV DW)	DEPOT RD	1	R	814	12	9,768	AC	7/29/2019	93
SPYGLSCR	0010	SPYGLASS CR	MCCAULEY RANCH RD (S)	MCCAULEY RANCH RD (S)	1	R	1,256	12	15,072	AC	7/29/2019	93
TULUMNAV	0030	TUOLUMNE AV	EMERGENCY ACCESS (SIERRA AV)	AMADOR AV	2	R	936	21	19,656	AC	7/29/2019	93
SMTHFLRD	0060	SMITH FLAT RD	BLAIR MINE RD	CATALPA LN (S)	1	R	1,260	21	26,460	AC	7/29/2019	92
SMTHFLRD	0070	SMITH FLAT RD	CATALPA LN (S)	BLAIR MINE RD	1	R	1,198	21	25,158	AC	7/29/2019	92
SMTHFLRD	0080	SMITH FLAT RD	BLAIR MINE RD	SELKIRK RANCH RD	1	R	1,859	21	39,039	AC	7/29/2019	92
DVGGIOLN	0010	DEVEGGIO LN	SUZANNE DR	SUZANNE DR	2	R	722	24	17,328	AC	7/29/2019	91
MCLRNRD	0010	MCCAULEY RANCH RD	SELKIRK RANCH RD	MCCAULEY RANCH RD	2	R	1,116	22	24,552	AC	7/29/2019	91
TULUMNAV	0020	TUOLUMNE AV	AMADOR AV	EMERGENCY ACCESS (SIERRA AV)	2	R	822	21	17,262	AC	7/29/2019	91
AVEYPL	0010	AVEY PL	CDS (W)	TUOLUMNE AV	1	R	123	33	4,059	AC	7/29/2019	90
CASEYST	0010	CASEY ST	HOLLY ST	GARDNER LN	1	R	1,247	30	37,410	AC	7/29/2019	90
HARRISST	0010	HARRIS ST	SYCAMORE ST	MYRTLE ST	1	R	168	12	2,016	AC	7/29/2019	90
MNTVRDST	0010	MONTE VERDA ST	STOCKTON RD (SW & NE ENDS)	580FT N STOCKTON RD (SW) (UTLP)	1	R	697	21	14,637	AC	7/29/2019	90
ALPINEAV	0010	ALPINE AV	ALPINE AV (S-END FORK)	TUOLUMNE AV (W)	1	R	129	69	8,901	AC	7/30/2019	89
BUSHST	0010	BUSH ST	FINNEGAN LN	MARK TWAIN RD	1	R	534	10	5,340	AC	7/29/2019	89
OAKPL	0010	OAK PL	FAIRVIEW DR	END (NE) (PRV DW)	1	R	317	18	5,706	AC	7/29/2019	89
OLDVLCRD	0010	OLD VALLECITO RD	DEPOT RD	END (N) (GATE)	1	R	521	15	7,815	AC	7/29/2019	89
SLKRRHRD	0080	SELKIRK RANCH RD	GREENHORN CREEK RD	END (NE) (BLOCKED)	2	R	74	21	1,554	AC	7/29/2019	89
STCKTNRD	0020	STOCKTON RD	ANGELS OAKS RD	FOUNDRY LN	2	R	1,203	24	28,872	AC	7/29/2019	89
EASYST	0010	EASY ST	GARDNER LN (S)	GARDNER LN (N)	2	R	1,020	24	24,480	AC	7/29/2019	88
LEELN	0010	LEE LN	HWY 49 (MAIN ST)	END (NE) (PRV DW)	2	R	538	20	10,760	AC	7/29/2019	88
PLACERAV	0010	PLACER AV	END (W) (PRV DW)	TUOLUMNE AV	2	R	498	21	10,458	AC	7/29/2019	88
SUZNNEDR	0030	SUZANNE DR	SUZANNE CT	KURT DR (N)	2	R	947	27	25,569	AC	7/29/2019	88
AMADORAV	0020	AMADOR AV	TUOLUMNE AV (N)	SAN JOAQUIN AV	2	R	648	24	15,552	AC	7/29/2019	87
BADGERCT	0010	BADGER CT	TRAFFIC CIRCLE (W-END)	STANISLAUS AV	2	R	326	24	7,824	AC	7/29/2019	87
DEPOTRD	0020	DEPOT RD	140FT W MOOSE TL (S)	MOOSE TL (N)	1	R	162	12	1,944	AC	7/29/2019	87
ELDRADCT	0010	EL DORADO CT	BLAIR MINE RD	CDS (NE)	2	R	488	18	8,784	AC	7/30/2019	87
FARVWST	0010	FAIRVIEW ST	OAK CT	MARK TWAIN RD	2	R	580	18	10,440	AC	7/29/2019	87
GRNHRNRD	0090	GREENHORN CREEK RD	SMITH FLAT RD	1600FT N SMITH FLAT RD (WIDTH)	1	C	1,601	15	24,015	AC	7/29/2019	87
TULUMNAV	0010	TUOLUMNE AV	GOLD CLIFF RD	AMADOR AV	2	R	927	21	19,467	AC	7/29/2019	87
BUSHST	0020	BUSH ST	MARK TWAIN RD	HARDSCRABBLE ST	2	R	528	18	9,504	AC	7/29/2019	86
CNTNLLN	0010	CENTENNIAL LN	WASTE WATER TREATMENT PLANT	HWY 49 (MAIN ST)	1	R	1,679	15	25,185	AC	7/29/2019	86
DEPOTRD	0010	DEPOT RD	VALLECITO RD (S)	MOOSE TL	1	R	777	20	15,540	AC	7/29/2019	86
GRNHRNRD	0110	GREENHORN CREEK RD	MCCAULEY RANCH RD	2045FT NW MCCAULEY RANCH RD (W)	1	C	2,055	15	30,825	AC	7/29/2019	86
MILLRD	0010	MILL RD	BLAIR MINE RD (S)	MILL CT	2	R	599	18	10,782	AC	7/29/2019	86
MNTVRDST	0020	MONTE VERDA ST	580FT N STOCKTON RD (SW) (UTLP)	HWY 49 (MAIN ST)	2	R	468	40	18,720	AC	7/29/2019	86
SANJANAV	0010	SAN JOAQUIN AV	END (NE) (GATE)	STANISLAUS AV	2	R	1,012	27	27,324	AC	7/29/2019	86
LIVEOKDR	0020	LIVE OAK DR	LAKEVIEW CT	LIVE OAK CT	2	R	1,074	30	32,220	AC	7/29/2019	85
LOVEST	0010	LOVE ST	MARK TWAIN RD (S)	370FT NW MARKTWAIN RD (S) (WID)	1	R	370	10	3,700	AC	7/29/2019	85
SUZNNEDR	0010	SUZANNE DR	KURT DR (S)	SUZANNE DR (SW-CORNER)	2	R	632	33	20,856	AC	7/29/2019	85
ANNLEECT	0010	ANNALEE CT	ANNALEE DR	END (N) (PRV DW)	1	R	164	16	2,624	AC	7/29/2019	84
HENRYPL	0010	HENRY PL	SE-END (PRV DW)	BRET HARTE RD	1	R	313	12	3,756	AC	7/29/2019	84
BNTTST	0030	BENNETT ST	WILSON ST	END (E)	1	R	216	16	3,456	AC	7/29/2019	83
BUSHST	0030	BUSH ST	BUST ST (SPLIT)	PINE ST	1	R	658	12	7,896	AC	7/29/2019	83
LIVEOKDR	0010	LIVE OAK DR	ANGELS OAKS RD (S)	LAKEVIEW CT	2	R	1,530	30	45,900	AC	7/29/2019	83
MRKTWNRD	0010	MARK TWAIN RD	BUSH ST	FAIRVIEW DR	1	R	232	13	3,016	AC	7/29/2019	83



City of Angels Camp - 2019 PMP Update
Section Description Inventory - Sorted by PCI

Street ID	Section ID	Street Name	Begin Location	End Location	No. of Lanes	FC	Length (ft)	Width (ft)	Area (sf)	ST	PCI Date	PCI
PINEST	0200	PINE ST	BUSH ST	HWY 49 (MAIN ST)	2	R	151	24	3,624	AC	7/29/2019	83
RCKYRGCT	0010	ROCKY RIDGE CT	THISTLE WY	CDS (E)	2	R	261	27	7,047	AC	7/29/2019	83
SUMMITRD	0020	SUMMIT RD	RASBERRY LN	BRET HARTE RD	2	R	771	18	13,878	AC	7/29/2019	83
ALPINEAV	0020	ALPINE AV	TUOLUMNE AV (E)	SAN JOAQUIN AV	2	R	1,390	30	41,700	AC	7/29/2019	82
CRNLIAPL	0010	CORNELIA PL	SMITH FLAT RD	END (NE)	1	R	129	24	3,096	AC	7/29/2019	82
CRRALLP	0010	CORRAL LOOP	BLAIR MINE RD (SE)	BLAIR MINE RD (NW)	2	R	678	18	12,204	AC	7/29/2019	82
KURTD	0020	KURT DR	FOOTHILL VILLAGE DR	END (N) (BLOCKED)	2	R	570	33	18,810	AC	7/29/2019	82
MAYORD	0020	MAYO RD	END (W)	PARK AV	1	R	185	15	2,775	AC	7/29/2019	82
OLIVIAPL	0010	OLIVIA PL	SMITH FLAT RD	END (NE)	1	R	116	24	2,784	AC	7/29/2019	82
ONEIDAST	0010	ONEIDA ST	GOLD CLIFF RD	PACIFIC ST	1	R	527	15	7,905	AC	7/29/2019	82
RAMRNLN	0010	RAMORINI LN	END (W)	HWY 49 (MAIN ST)	2	R	566	22	12,452	AC	7/29/2019	82
SASAPL	0010	SASA PL	END (SW)	MIWUK WY	2	R	170	24	4,080	AC	7/29/2019	82
SONORAST	0010	SONORA ST	MARTINA ST	MOUNTAIN VIEW	1	R	810	12	9,720	AC	7/29/2019	82
AVYRDGTL	0010	AVEY RIDGE TL	EASY ST	END (E) (PRV DW)	1	R	788	13	10,244	AC	7/29/2019	81
BLARMNRD	0020	BLAIR MINE RD	CORRAL LOOP (NW)	MILL RD (S)	2	R	724	21	15,204	AC	7/29/2019	81
ECHOST	0020	ECHO ST	MINNA ST	BUSH ST	1	R	316	16	5,056	AC	7/29/2019	81
FNNGANLN	0020	FINNEGAN LN	FINNEGAN CT	GOLD CLIFF RD	1	R	3,274	18	58,932	AC	7/29/2019	81
LIVEOKDR	0030	LIVE OAK DR	LIVE OAK CT	ANGELS OAKS RD	2	R	1,472	30	44,160	AC	7/29/2019	81
ANNLEEDR	0010	ANNALEE DR	ANNALEE DR (LOOP) (W)	ANNALEE DR (NE)	1	R	588	16	9,408	AC	7/29/2019	80
ANNLEEDR	0020	ANNALEE DR	ANNALEE DR (NE)	SUZANNE DR	1	R	174	24	4,176	AC	7/29/2019	80
BRTHTRD	0010	BRET HARTE RD	HWY 49 (MAIN ST) (S)	BOOSTER WY	1	R	750	15	11,250	AC	7/29/2019	80
DEPOTRD	0030	DEPOT RD	MOOSE TL (N)	VALLECITO RD (N)	1	R	830	20	16,600	AC	7/29/2019	80
FARVWDR	0010	FAIRVIEW DR	OAK CT	MARK TWAIN RD	2	R	979	18	17,622	AC	7/29/2019	80
FNNGANLN	0040	FINNEGAN LN	GOLD CLIFF RD	HWY 49 (MAIN ST)	2	C	1,308	24	31,392	AC	7/29/2019	80
LOVEST	0020	LOVE ST	370FT NW MARKTWAIN RD (S) (WID)	MARK TWAIN RD (N)	1	R	187	16	2,992	AC	7/29/2019	80
MILLRD	0020	MILL RD	MILL CT	BLAIR MINE RD (N)	2	R	496	18	8,928	AC	7/29/2019	80
STELTECT	0010	STELTE CT	KURT DR	CDS (E)	2	R	371	27	10,017	AC	7/29/2019	80
STCKTNRD	0030	STOCKTON RD	FOUNDRY LN	MONTE VERDA ST (NE)	2	R	894	24	21,456	AC	7/29/2019	80
GRNHRNRD	0100	GREENHORN CREEK RD	1600FT N SMITH FLAT RD (WIDTH)	MCCAULEY RANCH RD	2	C	415	33	13,695	AC	7/29/2019	79
HOLLYST	0010	HOLLY ST	END (SW)	GARDNER LN	1	R	320	24	7,680	AC	7/29/2019	79
MRKTWNRD	0030	MARK TWAIN RD	LOVE ST (S)	FAIRVIEW ST	2	R	747	20	14,940	AC	7/29/2019	79
MINARDST	0010	MINARD ST	END (SW)	BUSH ST	1	R	186	12	2,232	AC	7/29/2019	79
AMADORAV	0010	AMADOR AV	TUOLUMNE AV (S)	TUOLUMNE AV (N)	2	R	845	21	17,745	AC	7/29/2019	78
BRAGGST	0010	BRAGG ST	HWY 49 (MAIN ST)	BRET HARTE RD	2	R	458	18	8,244	AC	7/29/2019	78
BRTHTRD	0020	BRET HARTE RD	BOOSTER WY	HENRY PL	2	R	587	20	11,740	AC	7/29/2019	78
CLIFTNLN	0010	CLIFTON LN	HWY 49 (MAIN ST N) (S)	END (NE) (PRV DW)	20	R	810	20	16,200	AC	7/29/2019	78
GRNHRNRD	0040	GREENHORN CREEK RD	SELKIRK RANCH RD	2060FT SE SELKIRK RANCH RD (WI	1	C	2,060	15	30,900	AC	7/29/2019	78
HLLSDCT	0010	HILLSIDE CT	CDS (S)	TUOLUMNE AV	2	R	294	21	6,174	AC	7/29/2019	78
ONEIDAST	0020	ONEIDA ST	PACIFIC ST	565FT NW PACIFIC ST (WIDTH CHG)	1	R	563	15	8,445	AC	7/29/2019	78
RSBUSHCT	0010	ROSEBUSH CT	SMOKEHOUSE CT	END (N)	1	R	296	16	4,736	AC	7/29/2019	78
THISTLWY	0010	THISTLE WY	ROCKY RIDGE LN	MISTLETOE LN	2	R	335	27	9,045	AC	7/29/2019	78
UNKRD027	0010	UNKRD0027	BRET HARTE RD	PURDY RD	1	R	173	12	2,076	AC	7/29/2019	78
BLARMNRD	0010	BLAIR MINE RD	SMITH FLAT RD (S)	CORRAL LOOP (NW)	2	R	625	21	13,125	AC	7/29/2019	77
BRTHTRD	0030	BRET HARTE RD	HENRY PL	HWY 49 (MAIN ST) (N)	2	R	568	20	11,360	AC	7/29/2019	77
HLLCRSST	0010	HILLCREST ST	GOLD CLIFF RD	MARK TWAIN RD	2	C	767	15	11,505	AC	7/30/2019	77
KURTD	0010	KURT DR	VALLECITO RD	FOOTHILL VILLAGE DR	2	R	329	27	8,883	AC	7/29/2019	77
LINDSYCT	0010	LINDSAY CT	SELKIRK RANCH RD	CDS (N)	2	R	158	21	3,318	AC	7/29/2019	77
MILLCT	0010	MILL CT	CDS (SW)	MILL RD	2	R	357	18	6,426	AC	7/29/2019	77
CTLPLN	0010	CATALPA LN	SMITH FLAT RD (S)	MARY BELLE WY	2	R	1,276	18	22,968	AC	7/29/2019	76



City of Angels Camp - 2019 PMP Update
Section Description Inventory - Sorted by PCI

Street ID	Section ID	Street Name	Begin Location	End Location	No. of Lanes	FC	Length (ft)	Width (ft)	Area (sf)	ST	PCI Date	PCI
CHURCHST	0100	CHURCH ST	MAIN ST S	SUMMIT RD	1	R	511	12	6,132	AC	7/29/2019	76
FIDDLRCT	0010	FIDDLER CT	CDS (W)	SELKIRK RANCH RD	2	R	141	21	2,961	AC	7/29/2019	76
LAKVIWCT	0010	LAKEVIEW CT	LIVE OAK DR	CDS (N)	2	R	313	27	8,451	AC	7/29/2019	76
MRKTWNRD	0020	MARK TWAIN RD	FAIRVIEW DR	LOVE ST (S)	2	R	594	20	11,880	AC	7/29/2019	76
MISTLTCT	0010	MISTLETOE CT	CDS (SE)	THISTLE WY	2	R	580	27	15,660	AC	7/29/2019	76
ONEIDAST	0030	ONEIDA ST	565FT NW PACIFIC ST (WIDTH CHG)	STANISLAUS AV	2	R	154	30	4,620	AC	7/29/2019	76
PURDYRD	0030	PURDY RD	DADS RD	END (N) (PRV DW)	1	R	801	9	7,209	AC	7/29/2019	76
GRDNERLN	0030	GARDNER LN	EASY ST	BROGLIO WY	2	R	606	30	18,180	AC	7/29/2019	75
GLDCLFRD	0010	GOLD CLIFF RD	FINNEGAN LN	EMERGENCY ACCESS (MCCAULEY RAN	2	C	2,553	18	45,954	AC	7/29/2019	75
GRNHRNRD	0130	GREENHORN CREEK RD	SELKIRK RANCH RD	GREENHORN CREEK RD (MEDIAN END	1	C	644	15	9,660	AC	7/29/2019	75
NRTHSTLP	0010	NORTH STAR LP	GREENSTONE WY (W)	GREENSTONE WY (E)	1	R	287	12	3,444	AC	7/29/2019	75
PURDYRD	0010	PURDY RD	BRET HARTE RD	BAKER ST	1	R	704	15	10,560	AC	7/29/2019	75
HRDSCRST	0020	HARDSCRABBLE ST	BUSH ST	HWY 49 (MAIN ST)	2	R	205	26	5,330	AC	7/29/2019	74
MRKTWNRD	0080	MARK TWAIN RD	GOLD CLIFF RD	HWY 49 (MAIN ST)	2	C	864	22	19,008	AC	7/29/2019	74
TRYONCT	0010	TRYON CT	CDS (S)	DEPOT RD	2	R	474	33	15,642	AC	7/29/2019	74
ANGLSKRD	0030	ANGELS OAKS RD	ACORN DR	LIVE OAK DR	2	C	967	33	31,911	AC	7/29/2019	73
CRYSTLST	0010	CRYSTAL ST	MARK TWAIN RD	BUSH ST	2	R	834	18	15,012	AC	7/29/2019	73
GRNHRNRD	0050	GREENHORN CREEK RD	2060FT SE SELKIRK RANCH RD (WI	MCCAULEY RANCH RD	2	C	390	21	8,190	AC	7/29/2019	73
MISTLTLN	0010	MISTLETOE LN	THISTLE WY	LIVE OAK DR	2	R	567	27	15,309	AC	7/29/2019	73
BLARMNRD	0030	BLAIR MINE RD	MILL RD (S)	MILL RD (N)	2	R	757	21	15,897	AC	7/29/2019	72
BUSHST	0060	BUSH ST	MINNA ST	CRYSTAL ST	2	R	526	18	9,468	AC	7/29/2019	72
GLDCLFRD	0040	GOLD CLIFF RD	TUOLUMNE AV	MARK TWAIN RD	2	C	900	18	16,200	AC	7/29/2019	72
MRKTWNRD	0040	MARK TWAIN RD	FAIRVIEW ST	MINNA ST (N)	2	R	465	20	9,300	AC	7/29/2019	72
MRKTWNRD	0070	MARK TWAIN RD	CRYSTAL ST	GOLD CLIFF RD	2	C	542	20	10,840	AC	7/29/2019	72
MOUNTNVW	0010	MOUNTAIN VIEW	MARTINA ST	SONORA ST	1	R	838	12	10,056	AC	7/29/2019	72
RSBRRYLN	0020	RASBERRY LN	SUMMIT RD	END (N) (PARKING LOT)	1	R	363	12	4,356	AC	7/29/2019	72
RCKYDGLN	0010	ROCKY RIDGE LN	LIVE OAK DR	THISTLE WY	2	R	769	27	20,763	AC	7/29/2019	72
SIERRAAV	0010	SIERRA AV	GREENHORN CREEK RD	END (NE) (BLOCKED)	2	R	217	27	5,859	AC	7/29/2019	72
STCKTNRD	0040	STOCKTON RD	MONTE VERDA ST (NE)	HWY 49 (MAIN ST)	2	R	792	27	21,384	AC	7/29/2019	72
BRAGGST	0020	BRAGG ST	BRET HARTE RD	BRET HARTE RD	1	R	1,244	12	14,928	AC	7/29/2019	71
EHOST	0010	ECHO ST	MARK TWAIN RD	MINNA ST	1	R	581	12	6,972	AC	7/29/2019	71
GLDCLFRD	0030	GOLD CLIFF RD	HILLCREST ST (S)	TUOLUMNE AV	2	C	877	18	15,786	AC	7/29/2019	71
GRNHRNRD	0060	GREENHORN CREEK RD	MCCAULEY RANCH RD	1645FT S MCCAULEY RANCH RD (WI	1	C	1,645	15	24,675	AC	7/29/2019	71
MRKTWNRD	0050	MARK TWAIN RD	MINNA ST (N)	HILLCREST ST	2	R	802	22	17,644	AC	7/29/2019	71
SLKRKHRD	0050	SELKIRK RANCH RD	ROCK FORGE LP (S)	FIDDLER CT	2	R	568	21	11,928	AC	7/29/2019	71
STCKTNRD	0010	STOCKTON RD	END (SW) (GATE)	ANGELS OAKS RD	2	R	3,094	21	64,974	AC	7/29/2019	71
UTICALN	0020	UTICA LN	SAMS WY	END (N) (PARKING LOT)	1	R	530	27	14,310	AC	7/29/2019	71
GRDNERLN	0010	GARDNER LN	MURPHYS GRADE RD	HOLLY ST	2	R	581	20	11,620	AC	7/29/2019	70
GRDNERLN	0040	GARDNER LN	BROGLIO WY	DOGTOWN RD	2	C	971	20	19,420	AC	7/29/2019	70
GRNHRNRD	0070	GREENHORN CREEK RD	1645FT S MCCAULEY RANCH RD (WI	SMITH FLAT RD	2	C	373	24	8,952	AC	7/29/2019	70
SMTHFLRD	0030	SMITH FLAT RD	MIWUK WY	RAGGIO CT	1	R	930	21	19,530	AC	7/29/2019	70
SMTHFLRD	0050	SMITH FLAT RD	CORNELIA PL	BLAIR MINE RD	1	R	783	21	16,443	AC	7/29/2019	70
SONORAST	0020	SONORA ST	MOUNTAIN VIEW	HWY 49 (MAIN ST)	1	R	308	8	2,464	AC	7/29/2019	70
ALBSIOCT	0010	ALBASIO CT	CDS (SW)	SMITH FLAT RD	2	R	588	21	12,348	AC	7/29/2019	69
BUSHST	0050	BUSH ST	PINE ST	MINNA ST	2	R	482	18	8,676	AC	7/29/2019	69
EMPIRECT	0010	EMPIRE CT	END (SW)	GREENSTONE WY	2	R	71	18	1,278	AC	7/29/2019	69
MDISONCT	0010	MADISON CT	END (S)	GREENSTONE WY	2	R	82	18	1,476	AC	7/29/2019	69
MRYBLLWY	0010	MARY BELLE WY	CATALPA LN	SMITH FLAT RD	2	R	1,063	18	19,134	AC	7/29/2019	69
MIWUKWY	0010	MIWUK WY	SMITH FLAT RD (W)	ALAWA PL	2	R	531	18	9,558	AC	7/29/2019	69



City of Angels Camp - 2019 PMP Update
Section Description Inventory - Sorted by PCI

Street ID	Section ID	Street Name	Begin Location	End Location	No. of Lanes	FC	Length (ft)	Width (ft)	Area (sf)	ST	PCI Date	PCI
MYRTLEST	0100	MYRTLE ST	HARRIS ST	END (SE)	1	R	72	15	1,080	AC	7/29/2019	69
PLTKNBCT	0010	PILOT KNOB CT	END (S)	GREENSTONE WY	2	R	94	18	1,692	AC	7/29/2019	69
POINTEDR	0010	POINTE DR	SMITH FLAT RD	END (S & SE)	1	R	571	15	8,565	AC	7/29/2019	69
SUZNNCT	0110	SUZANNE CT	CDS (SW)	SUZANNE DR	2	R	226	30	6,780	AC	7/29/2019	69
MRKTWNRD	0060	MARK TWAIN RD	HILLCREST ST	CRYSTAL ST	2	C	618	22	13,596	AC	7/29/2019	68
UTICALN	0010	UTICA LN	BUSH ST (NW & SE ENDS)	SAMS WY	1	R	520	18	9,360	AC	7/29/2019	68
BAKERST	0110	BAKER ST	STORK RD	PURDY RD	1	R	345	13	4,485	AC	7/29/2019	67
GRNHRNRD	0030	GREENHORN CREEK RD	250FT SE (MEDIAN START) (WIDTH	SELKIRK RANCH RD	3	C	401	30	12,030	AC	7/29/2019	67
GRNDNGRD	0010	GRINDING ROCK RD	SELKIRK RANCH RD (S)	SELKIRK RANCH RD (N)	2	R	1,198	18	21,564	AC	7/29/2019	67
LIVEOKCT	0010	LIVE OAK CT	LIVE OAK DR	CDS (E)	2	R	557	27	15,039	AC	7/29/2019	67
MINNAST	0030	MINNA ST	MARK TWAIN RD	ECHO ST	1	R	643	13	8,359	AC	7/29/2019	67
MIWUKWY	0020	MIWUK WY	ALAWA PL	SMITH FLAT RD (E)	2	R	554	18	9,972	AC	7/29/2019	67
RLRCHRD	0010	ROLLERI RANCH RD	MURPHYS GRADE RD	END (BLOCKED)	2	R	920	20	18,400	AC	7/29/2019	67
SYCAMRST	0010	SYCAMORE ST	SE-END (PRV DW)	FINNEGAN LN	1	R	262	15	3,930	AC	7/29/2019	67
MRTINST	0010	MARTINA ST	HWY 49 (MAIN ST)	SONORA ST	1	R	312	12	3,744	AC	7/29/2019	66
MINNAST	0040	MINNA ST	ECHO ST	BUSH ST	2	R	199	20	3,980	AC	7/29/2019	66
OAKCT	0010	OAK CT	END (NE) (PRV DW)	FAIRVIEW ST	1	R	241	18	4,338	AC	7/29/2019	66
PARKAV	0010	PARK AV	HWY 49 (MAIN ST) (S)	HWY 49 (MAIN ST) (N)	1	R	985	11	10,835	AC	7/29/2019	66
PURDYRD	0020	PURDY RD	BAKER ST	DADS RD	1	R	429	18	7,722	AC	7/29/2019	66
FRNCISST	0010	FRANCIS ST	BENNETT ST	HWY 49 (MAIN ST N)	1	R	367	21	7,707	AC	7/29/2019	65
GLDCLFRD	0020	GOLD CLIFF RD	EMERGENCY ACCESS (MCCAULEY RAN	HILLCREST ST (S)	2	C	600	18	10,800	AC	7/29/2019	64
HGHLNDAL	0010	HIGHLAND AL	ECHO ST	CRYSTAL ST	1	R	631	12	7,572	AC	7/29/2019	64
LEAFCT	0010	LEAF CT	ACORN DR	CDS (E)	2	R	544	27	14,688	AC	7/29/2019	64
SMTHFLRD	0020	SMITH FLAT RD	SELKIRK RANCH RD	MIWUK WY	1	R	807	21	16,947	AC	7/29/2019	64
TRYONRD	0010	TRYON RD	VALLECITO RD	END (SE) (PRV DW)	1	R	1,632	12	19,584	AC	7/29/2019	64
ANGLSKRD	0010	ANGELS OAKS RD	HWY 4	STOCKTON RD	2	C	237	40	9,480	AC	7/29/2019	63
BLARMNRD	0040	BLAIR MINE RD	MILL RD (N)	EL DORADO CT	2	R	1,627	21	34,167	AC	7/29/2019	63
CTLPLN	0020	CATALPA LN	MARY BELLE WY	SMITH FLAT RD (N)	2	R	550	18	9,900	AC	7/29/2019	63
DOGTWNRD	0010	DOGTOWN RD	HWY 49 (MAIN ST N) (S)	COUNTRY LN	2	A	1,321	21	27,741	AC	7/29/2019	63
GRNSTNWY	0010	GREENSTONE WY	SELKIRK RANCH RD (SE)	SELKIRK RANCH RD (NW)	2	R	584	18	10,512	AC	7/29/2019	63
SUZNNEDR	0020	SUZANNE DR	SUZANNE DR (SW-CORNER)	SUZANNE CT	2	R	622	27	16,794	AC	7/29/2019	63
VALLCTRD	0030	VALLECITO RD	BOOSTER WY	DEPOT RD (N)	2	C	1,161	36	41,796	AC	7/29/2019	63
VALLCTRD	0040	VALLECITO RD	DEPOT RD (N)	ROLLERI BYPASS RD	2	C	1,706	36	61,416	AC	7/29/2019	63
GRNHRNRD	0010	GREENHORN CREEK RD	LIVE OAK DR	GREENHORN CREEK RD (MEDIAN STA	2	C	389	42	16,338	AC	7/29/2019	62
STNSLSAV	0020	STANISLAUS AV	PACIFIC ST	ONEIDA ST	2	R	550	33	18,150	AC	7/29/2019	62
NRTHBKST	0010	NORTH BAKER ST	HWY 49 (MAIN ST N) (W)	FRANCIS ST	1	R	485	18	8,730	AC	7/29/2019	61
PNRNMNCT	0010	PIONEER MINE CT	END (SE)	TRIPLE LODGE DR	2	R	160	18	2,880	AC	7/29/2019	61
ACORNDR	0010	ACORN DR	GREENHORN CREEK RD	LEAF CT	2	R	890	27	24,030	AC	7/29/2019	60
GRNHRNRD	0080	GREENHORN CREEK RD	END (S) (EMERGENCY ACCESS RD)	SMITH FLAT RD	2	R	186	40	7,440	AC	7/29/2019	60
DADSRD	0010	DADS RD	PURDY RD	KIDS CT	1	R	505	12	6,060	AC	7/29/2019	59
STORKRD	0010	STORK RD	BRAGG ST	BAKER ST	1	R	891	13	11,583	AC	7/29/2019	59
BAKERST	0100	BAKER ST	BRET HARTE RD	STORK RD	2	R	160	20	3,200	AC	7/29/2019	58
CHMYHLCT	0010	CHIMNEY HILL CT	CDS (S)	SELKIRK RANCH RD	2	R	191	21	4,011	AC	7/29/2019	58
GRNHRNRD	0020	GREENHORN CREEK RD	GREENHORN CREEK RD (MEDIAN STA	250FT SE (MEDIAN START) (WIDTH	1	C	259	15	3,885	AC	7/29/2019	58
PCIFICST	0010	PACIFIC ST	STANISLAUS AV	GOLD CLIFF RD	2	R	622	18	11,196	AC	7/29/2019	58
PERIST	0010	PERI ST	STOCKTON RD	MONTE VERDA ST	2	R	457	30	13,710	AC	7/29/2019	58
BLARMNRD	0050	BLAIR MINE RD	EL DORADO CT	SMITH FLAT RD (N)	2	R	846	21	17,766	AC	7/29/2019	57
DOGTWNRD	0020	DOGTOWN RD	COUNTRY LN	GARDNER LN	2	A	529	27	14,283	AC	7/29/2019	57
NRTHBKST	0020	NORTH BAKER ST	FRANCIS ST	END (E)	1	R	113	16	1,808	AC	7/29/2019	57



City of Angels Camp - 2019 PMP Update
Section Description Inventory - Sorted by PCI

Street ID	Section ID	Street Name	Begin Location	End Location	No. of Lanes	FC	Length (ft)	Width (ft)	Area (sf)	ST	PCI Date	PCI
SLKRKHRD	0010	SELKIRK RANCH RD	SMITH FLAT RD	QUARTZ MINE CT	2	R	849	21	17,829	AC	7/29/2019	57
SLKRKHRD	0040	SELKIRK RANCH RD	SPRINGHOUSE RD	ROCK FORGE LP (S)	2	R	950	21	19,950	AC	7/29/2019	57
SLKRKHRD	0060	SELKIRK RANCH RD	FIDDLER CT	JUMPING FROG WY	2	R	1,067	21	22,407	AC	7/29/2019	57
ANGLSKRD	0020	ANGELS OAKS RD	STOCKTON RD	ACORN DR	2	C	675	33	22,275	AC	7/29/2019	56
GRNHRNRD	0120	GREENHORN CREEK RD	2045FT NW MCCAULEY RANCH RD (W	SELKIRK RANCH RD	3	C	430	30	12,900	AC	7/29/2019	56
MAYORD	0010	MAYO RD	HWY 49 (MAIN ST) (N)	PARK AV	1	R	131	13	1,703	AC	7/29/2019	56
SAMSWY	0010	SAMS WY	UTICA LN	HWY 49 (MAIN ST)	1	R	214	15	3,210	AC	7/29/2019	56
SMTHFLRD	0040	SMITH FLAT RD	RAGGIO CT	CORNELIA PL	1	R	662	21	13,902	AC	7/29/2019	56
BNNTTST	0010	BENNETT ST	CDS (W)	WILSON ST	1	R	587	18	10,566	AC	7/29/2019	55
GRDNRLN	0020	GARDNER LN	HOLLY ST	EASY ST	2	R	551	20	11,020	AC	7/29/2019	55
PRSPCTCT	0010	PROSPECT CT	MILL RD	CDS (NE)	2	R	324	18	5,832	AC	7/29/2019	55
QRTZMNCT	0010	QUARTZ MINE CT	SELKIRK RANCH RD	END (E)	2	R	152	18	2,736	AC	7/29/2019	55
RSBRRYLN	0010	RASBERRY LN	HWY 49 (MAIN ST)	SUMMIT RD	2	R	409	20	8,180	AC	7/29/2019	55
ALAWAPL	0010	ALAWA PL	END (SW)	MIWUK WY	2	R	174	24	4,176	AC	7/29/2019	54
FONDRYLN	0020	FOUNDRY LN	100 FOUNDRY LN (PRV DW)	HWY 4	2	R	297	36	10,692	AC	7/29/2019	54
SLKRKHRD	0020	SELKIRK RANCH RD	QUARTZ MINE CT	MCCAULEY RANCH RD	2	R	667	21	14,007	AC	7/29/2019	54
WILSONST	0010	WILSON ST	END (S)	BENNETT ST	1	R	584	18	10,512	AC	7/29/2019	54
BOOSTRWY	0010	BOOSTER WY	BRET HARTE RD	VALLECITO RD	1	R	973	18	17,514	AC	7/29/2019	53
MCLRNHRD	0030	MCCAULEY RANCH RD	GREENHORN CREEK RD	END (E) (BLOCKED)	2	C	89	22	1,958	AC	7/29/2019	53
MINNAST	0020	MINNA ST	140FT W FAIRVIEW ST (WIDTH CHG	MARK TWAIN RD	1	R	344	10	3,440	AC	7/29/2019	53
WESTST	0010	WEST ST	MINNA ST	MARK TWAIN RD	1	R	670	12	8,040	AC	7/29/2019	53
LGHTNRPL	0010	LIGHTNER PL	END (SW)	SMITH FLAT RD	2	R	192	24	4,608	AC	7/29/2019	52
MRPHYSRD	0010	MURPHYS GRADE RD	HWY 49 (MAIN ST)	GARDNER LN	2	A	1,257	30	37,710	AC	7/29/2019	52
SLKRKHRD	0030	SELKIRK RANCH RD	MCCAULEY RANCH RD	SPRINGHOUSE RD	2	R	802	21	16,842	AC	7/29/2019	52
RAGGIOCT	0010	RAGGIO CT	CDS (SW)	SMITH FLAT RD	2	R	433	21	9,093	AC	7/29/2019	51
STNCRCLCT	0010	STONE CORRAL CT	SELKIRK RANCH RD	CDS (N)	2	R	222	21	4,662	AC	7/29/2019	51
EMRGCAC	0010	EMERGENCY ACCESS	GREENHORN CREEK RD	FINNEGAN CT (PRV DW)	1	R	206	12	2,472	AC	7/29/2019	50
JMPGFGWY	0010	JUMPING FROG WY	SELKIRK RANCH RD	MINERS CR	2	R	1,236	22	27,192	AC	7/29/2019	50
MCLRNHRD	0040	MCCAULEY RANCH RD	GREENHORN CREEK RD	MCCAULEY RANCH RD	1	C	163	12	1,956	AC	7/29/2019	50
STNSLSAV	0010	STANISLAUS AV	GOLD CLIFF RD	PACIFIC ST	2	R	614	24	14,736	AC	7/29/2019	50
MINERSCR	0010	MINERS CR	JUMPING FROG WY (W)	JUMPING FROG WY (E)	2	R	1,369	20	27,380	AC	7/29/2019	49
PRLNATER	0010	PERLINA TERRACE	CDS (SW)	SMITH FLAT RD	2	R	260	21	5,460	AC	7/29/2019	49
SMTHFLRD	0010	SMITH FLAT RD	GREENHORN CREEK RD	SELKIRK RANCH RD	1	R	1,178	21	24,738	AC	7/29/2019	49
SPRNGHRD	0010	SPRINGHOUSE RD	CDS (W)	SELKIRK RANCH RD	2	R	1,255	24	30,120	AC	7/29/2019	49
RCKFRGLP	0010	ROCK FORGE LP	SELKIRK RANCH RD (S)	SELKIRK RANCH RD (N)	2	R	719	27	19,413	AC	7/29/2019	48
VALLCTRD	0020	VALLECITO RD	TRYON RD	BOOSTER WY	2	C	956	36	34,416	AC	7/29/2019	48
FONDRYLN	0010	FOUNDRY LN	STOCKTON RD	100 FOUNDRY LN (PRV DW)	2	R	449	24	10,776	AC	7/29/2019	47
SLKRKHRD	0090	SELKIRK RANCH RD	GREENHORN CREEK RD	JUMPING FROG WY	1	R	234	15	3,510	AC	7/29/2019	47
TRPLDDR	0010	TRIPLE LODE DR	SELKIRK RANCH RD (S)	SELKIRK RANCH RD (N)	2	R	605	18	10,890	AC	7/29/2019	47
MINNAST	0010	MINNA ST	FAIRVIEW ST	140FT W FAIRVIEW ST (WIDTH CHG	2	R	143	27	3,861	AC	7/29/2019	46
STNSLSAV	0030	STANISLAUS AV	ONEIDA ST	HWY 49 (MAIN ST)	2	R	615	33	20,295	AC	7/29/2019	46
BUSHST	0200	BUSH ST	MARK TWAIN RD	END (NW)	1	R	289	15	4,335	AC	7/29/2019	45
FTHLLVDR	0010	FOOTHILL VILLAGE DR	KURT DR	END (N) (PARKING LOT)	1	R	1,164	27	31,428	AC	7/29/2019	45
VALLCTRD	0010	VALLECITO RD	HWY 49 (MAIN ST)	TRYON RD	2	C	661	36	23,796	AC	7/29/2019	45
KIDSCT	0010	KIDS CT	DADS RD	END (N) (PRV DW)	1	R	363	9	3,267	AC	7/29/2019	44
MINERSCR	0020	MINERS CR	JUMPING FROG WY (E)	END (NW)	1	R	120	16	1,920	AC	7/29/2019	44
SLKRKHRD	0070	SELKIRK RANCH RD	JUMPING FROG WY	GREENHORN CREEK RD	1	R	233	15	3,495	AC	7/29/2019	43
ACORNDR	0020	ACORN DR	LEAF CT	CDS (NW) & ANGELS OAKS RD	2	R	816	27	22,032	AC	7/29/2019	42
DMARSTST	0020	DEMAREST ST	BIG HORN MOBLE HOME PARK	HWY 49 (MAIN ST)	2	R	610	24	14,640	AC	7/29/2019	41



City of Angels Camp - 2019 PMP Update
Section Description Inventory - Sorted by PCI

Street ID	Section ID	Street Name	Begin Location	End Location	No. of Lanes	FC	Length (ft)	Width (ft)	Area (sf)	ST	PCI Date	PCI
SLATECR	0010	SLATE CR	RASBERRY LN (SW)	RASBERRY LN (NE)	2	R	449	18	8,082	AC	7/29/2019	39
MCLRNHRD	0020	MCCAULEY RANCH RD	MCCAULEY RANCH RD	GREENHORN CREEK RD	1	C	162	12	1,944	AC	7/29/2019	37
SMKHUSCT	0010	SMOKEHOUSE CT	GRINDING ROCK RD	END (NE)	1	R	256	16	4,096	AC	7/29/2019	36
FARVWPL	0010	FAIRVIEW PL	CDS (SE)	FAIRVIEW DR	1	R	230	24	5,520	AC	7/29/2019	30
BIRDSWY	0010	BIRDS WY	HWY 49 (MAIN ST)	END (NE) (PRV DW)	1	R	603	15	9,045	AC	7/29/2019	26
HLLCRSCT	0010	HILLCREST CT	MARK TWAIN RD	NORTH END	1	R	307	12	3,684	AC	7/30/2019	26
BARDENST	0010	BARDEN ST	RASBERRY LN	END (NW) (WALL)	1	R	142	18	2,556	AC	7/29/2019	22
WWTPLANT	0010	WASTE WATER TREATMENT PLANT	END (SW)	CENTENNIAL LN	1	R	745	12	8,940	AC	7/29/2019	19
SUZNNCT	0100	SUZANNE CT	END (S) (PRV DW)	CDS (N)	1	R	472	12	5,664	AC	7/29/2019	17
FNNGANCT	0010	FINNEGAN CT	FINNEGAN LN	EMERGENCY ACCESS (PRV DW)	1	R	425	15	6,375	AC	7/29/2019	15
DADSRD	0020	DADS RD	KIDS CT	END (NW)	1	R	1,102	12	13,224	AC	7/29/2019	1
DANILSAV	0010	DANIELS AV	BAKER ST	PURDY RD	1	R	267	12	3,204	GRAVEL	-	-
DMARSTST	0010	DEMAREST ST	STOCKTON RD	BIG HORN MOBLE HOME PARK	1	R	926	15	13,890	GRAVEL	-	-
KIRBYST	0100	KIRBY ST	SE-END	EASY ST (S)	1	R	98	12	1,176	GRAVEL	-	-
KIRBYST	0110	KIRBY ST	EASY ST (S)	EASY ST (N)	1	R	318	12	3,816	GRAVEL	-	-
SULTNLN	0010	SULTANA LN	HWY 49 (MAIN ST)	END (N)	1	R	309	12	3,708	GRAVEL	-	-
SUMMITRD	0010	SUMMIT RD	SE-END	RASBERRY LN	1	R	311	12	3,732	GRAVEL	-	-
SUZNNCT	0010	SUZANNE CT	BOOSTER WY	END (N)	1	R	62	12	744	GRAVEL	-	-
HRDSCRST	0010	HARDSCRABBLE ST	MARK TWAIN RD	BUSH ST	1	R	306	6	1,836	AC	DNS	-

APPENDIX B

Maintenance and Rehabilitation (M&R) Decision Tree

This report presents the current maintenance and rehabilitation decision tree that exists in the database. The decision tree forms the basis for all of the budgetary computations included in this report. ***Changes to the decision tree will make the results in the budget reports invalid.*** All pavement treatment unit costs relevant to the street types in the database were updated.

The decision tree lists the treatments and costs selected for preventive maintenance and rehabilitation activities. Each line represents a specific combination of functional classification and surface type.

The preventive maintenance portion of the report is identified as Condition Category I – Very Good. All preventive maintenance treatment listings are assigned only to sections in Condition Category I where the $PCI \geq 70$. Sections with PCI values less than 70 are assigned to treatments listed in Categories II through V.

In the preventive maintenance category ($PCI \geq 70$), a time sequence is used to identify the appropriate treatment and cost. Each preventive maintenance treatment description consists of three parts: 1) a CRACK treatment, 2) a SURFACE treatment, and 3) a RESTORATION treatment. These three parts allow the user to specify one of three different preventive maintenance treatments depending on the prior maintenance history of the section.

1. The CRACK treatment part can be used to specify the most frequent type of preventive maintenance activity planned (typically crack seals).
2. The SURFACE treatment part can be used to specify more extensive and less frequent preventive maintenance activities, such as chip seals or slurry seals. For example, a crack seal can be specified on a 3-year cycle with a slurry seal specified after 5 years.
3. The RESTORATION part can be used to specify a surface restoration treatment (such as an overlay) to be performed after a specified number of surface treatments. For example, after a certain number of successive slurry seals, an overlay can be specified instead of another slurry seal.

Rehabilitation treatments are assigned to sections in Condition Categories II through V (PCI less than 70). Each line is defined by a specific combination of functional classification, surface type, and condition category.

COLUMN	DESCRIPTION
Functional Class	Functional Classification identifying the branch
Surface	Surface Type identifying the branch number.
Condition Category	Condition Category (I through V).
Treatment Type	First Row (Crack Treatment) indicates localized treatment (e.g. crack sealing). Second Row (Surface Treatment) indicates surface treatment (e.g. slurry sealing). Third Row (Restoration Treatment) indicates surface restoration (e.g. overlay).
Treatment	Name of treatments from the "Treatment Descriptions" report.
Yrs. Between Crack Seals	First Row - number of years between successive treatment applications specified in the first row (i.e. CRACK treatment).

COLUMN	DESCRIPTION
Yrs. Between Surface Seals	Second Row - number of years between successive treatment applications specified in the second row (i.e. SURFACE treatment).
Number of Sequential Seals	Number of times that the treatment application in the second row (i.e. SURFACE treatment) will be performed prior to performing the treatment application in the third row.



Note that the treatments assigned to each section should not be blindly followed in preparing a street maintenance program. Engineering judgment and project level analysis should be applied to ensure that the treatment is appropriate and cost effective for the section.

Maintenance and Rehabilitation Decision Tree

Decision Tree

Printed: 11/11/2019

Functional Class	Surface	Condition Category	Treatment Type	Treatment	Cost/Sq Yd, except Seal Cracks in LF:	Yrs Between Crack Seals	Yrs Between Surface Seals	# of Surface Seals before Overlay
Arterial	AC	I - Very Good	Crack Treatment	DO NOTHING	\$0.00	99		
			Surface Treatment	CRACK SEAL & SLURRY/MICRO	\$6.00		6	
			Restoration Treatment	DO NOTHING	\$0.00			99
		II - Good, Non-Load Related		CRACK SEAL & SLURRY/MICRO	\$6.50			
		III - Good, Load Related		BASE REPAIR & CAPE SEAL	\$16.00			
		IV - Poor		2" MILL w/HMA OVERLAY	\$45.50			
	V - Very Poor		3" MILL w/HMA OVERLAY	\$67.00				
	AC/AC	I - Very Good	Crack Treatment	DO NOTHING	\$0.00	99		
			Surface Treatment	CRACK SEAL & SLURRY/MICRO	\$6.00		6	
			Restoration Treatment	DO NOTHING	\$0.00			99
		II - Good, Non-Load Related		CRACK SEAL & SLURRY/MICRO	\$6.50			
		III - Good, Load Related		BASE REPAIR & CAPE SEAL	\$16.00			
IV - Poor			2" MILL w/HMA OVERLAY	\$45.50				
V - Very Poor		3" MILL w/HMA OVERLAY	\$67.00					
AC/PCC	I - Very Good	Crack Treatment	DO NOTHING	\$0.00	99			
		Surface Treatment	DO NOTHING	\$0.00		15		
		Restoration Treatment	DO NOTHING	\$0.00			15	
	II - Good, Non-Load Related		DO NOTHING	\$0.00				
	III - Good, Load Related		DO NOTHING	\$0.00				
	IV - Poor		DO NOTHING	\$0.00				
V - Very Poor		DO NOTHING	\$0.00					
PCC	I - Very Good	Crack Treatment	DO NOTHING	\$0.00	99			
		Surface Treatment	DO NOTHING	\$0.00		99		
		Restoration Treatment	DO NOTHING	\$0.00			99	
	II - Good, Non-Load Related		DO NOTHING	\$0.00				
	III - Good, Load Related		DO NOTHING	\$0.00				
	IV - Poor		DO NOTHING	\$0.00				
V - Very Poor		DO NOTHING	\$0.00					

 Functional Class and Surface combination not used
 Selected Treatment is not a Surface Seal

Decision Tree

Printed: 11/11/2019

Functional Class	Surface	Condition Category	Treatment Type	Treatment	Cost/Sq Yd, except Seal Cracks in LF:	Yrs Between Crack Seals	Yrs Between Surface Seals	# of Surface Seals before Overlay
Collector	AC	I - Very Good	Crack Treatment	DO NOTHING	\$0.00	99		
			Surface Treatment	CRACK SEAL & SLURRY/MICRO	\$6.00		7	
			Restoration Treatment	DO NOTHING	\$0.00			99
		II - Good, Non-Load Related		CRACK SEAL & SLURRY/MICRO	\$6.00			
		III - Good, Load Related		BASE REPAIR & CAPE SEAL	\$15.00			
		IV - Poor		2" MILL w/HMA OVERLAY	\$41.00			
	V - Very Poor		3" MILL w/HMA OVERLAY	\$60.00				
	AC/AC	I - Very Good	Crack Treatment	DO NOTHING	\$0.00	99		
			Surface Treatment	CRACK SEAL & SLURRY/MICRO	\$6.00		7	
			Restoration Treatment	DO NOTHING	\$0.00			99
II - Good, Non-Load Related			CRACK SEAL & SLURRY/MICRO	\$6.00				
III - Good, Load Related			BASE REPAIR & CAPE SEAL	\$15.00				
IV - Poor			2" MILL w/HMA OVERLAY	\$41.00				
V - Very Poor		3" MILL w/HMA OVERLAY	\$60.00					
AC/PCC	I - Very Good	Crack Treatment	DO NOTHING	\$0.00	99			
		Surface Treatment	DO NOTHING	\$0.00		15		
		Restoration Treatment	DO NOTHING	\$0.00			15	
	II - Good, Non-Load Related		DO NOTHING	\$0.00				
	III - Good, Load Related		DO NOTHING	\$0.00				
	IV - Poor		DO NOTHING	\$0.00				
V - Very Poor		DO NOTHING	\$0.00					
PCC	I - Very Good	Crack Treatment	DO NOTHING	\$0.00	99			
		Surface Treatment	DO NOTHING	\$0.00		99		
		Restoration Treatment	DO NOTHING	\$0.00			99	
	II - Good, Non-Load Related		DO NOTHING	\$0.00				
	III - Good, Load Related		DO NOTHING	\$0.00				
	IV - Poor		DO NOTHING	\$0.00				
	V - Very Poor		DO NOTHING	\$0.00				

Functional Class and Surface combination not used
 Selected Treatment is not a Surface Seal

Decision Tree

Printed: 11/11/2019

Functional Class	Surface	Condition Category	Treatment Type	Treatment	Cost/Sq Yd, except Seal Cracks in LF:	Yrs Between Crack Seals	Yrs Between Surface Seals	# of Surface Seals before Overlay
Residential/Local	AC	I - Very Good	Crack Treatment	DO NOTHING	\$0.00	99		
			Surface Treatment	CRACK SEAL & SLURRY/MICRO	\$3.00		8	
			Restoration Treatment	DO NOTHING	\$0.00			99
		II - Good, Non-Load Related		CRACK SEAL & SLURRY/MICRO	\$4.50			
		III - Good, Load Related		BASE REPAIR & CAPE SEAL	\$13.50			
		IV - Poor		1.5" MILL w/HMA OVERLAY	\$31.50			
	V - Very Poor		2" MILL w/HMA OVERLAY	\$42.00				
	AC/AC	I - Very Good	Crack Treatment	DO NOTHING	\$0.00	99		
			Surface Treatment	CRACK SEAL & SLURRY/MICRO	\$3.00		8	
			Restoration Treatment	DO NOTHING	\$0.00			15
II - Good, Non-Load Related			CRACK SEAL & SLURRY/MICRO	\$4.50				
III - Good, Load Related			BASE REPAIR & CAPE SEAL	\$13.50				
IV - Poor			1.5" MILL w/HMA OVERLAY	\$31.50				
V - Very Poor		2" MILL w/HMA OVERLAY	\$42.00					
AC/PCC	I - Very Good	Crack Treatment	DO NOTHING	\$0.00	99			
		Surface Treatment	DO NOTHING	\$0.00		15		
		Restoration Treatment	DO NOTHING	\$0.00			15	
	II - Good, Non-Load Related		DO NOTHING	\$0.00				
	III - Good, Load Related		DO NOTHING	\$0.00				
	IV - Poor		DO NOTHING	\$0.00				
V - Very Poor		DO NOTHING	\$0.00					
PCC	I - Very Good	Crack Treatment	DO NOTHING	\$0.00	99			
		Surface Treatment	DO NOTHING	\$0.00		99		
		Restoration Treatment	DO NOTHING	\$0.00			99	
	II - Good, Non-Load Related		DO NOTHING	\$0.00				
	III - Good, Load Related		DO NOTHING	\$0.00				
	IV - Poor		DO NOTHING	\$0.00				
	V - Very Poor		DO NOTHING	\$0.00				

Functional Class and Surface combination not used
 Selected Treatment is not a Surface Seal

APPENDIX C

Budget Needs Reports

The purpose of this section is to answer the question: *If the City had all the money in the world, what sections should be fixed and how much will it cost?* Based on the Maintenance & Rehabilitation (M&R) decision tree and the PCIs of the sections, the program will then select a maintenance or rehabilitation action and compute the total costs over a period of ten years. The Budget Needs represents the "ideal world" funding levels, while the Budget Scenario reports in the next section represent the most "cost effective" prioritization possible for the actual funding levels.

A budget needs analysis has been performed. The summary results from the analysis are shown below. An interest rate of 3% and an inflation factor of 3% were used to project the costs for the next ten years. This report shows the total ten-year budget that would be required to meet the City's standards as exemplified in the M&R decision tree.

Budget Needs reports included in this appendix are listed below:

- Projected PCI/Cost Summary
- Preventative Maintenance Treatment/Cost Summary
- Rehabilitation Treatment/Cost Summary

Budget Needs

Projected PCI/Cost Summary
Preventative Maintenance Treatment/Cost Summary
Rehabilitation Treatment/Cost Summary

Needs - Projected PCI/Cost Summary

This report summarizes and projects the network PCI over the ten-year analysis period, both with and without treatments applied. It also reports the associated costs, which are based on the treatment unit costs presented in the M&R decision tree.

COLUMN	DESCRIPTION
Year	Year in the analysis period.
PCI Treated	Projected network average PCI with all needed treatments applied.
PCI Untreated	Projected network average PCI without any treatments applied.
PM Cost	Total preventive maintenance treatment cost.
Rehab Cost	Total rehabilitation treatment cost.
Cost	The budget required for each year in the analysis period to meet the City's standard as shown on the M&R decision tree.
Total Cost	Total budget required over the analysis period.

Needs - Projected PCI/Cost Summary

Inflation Rate = 3.00 % Printed: 11/11/2019

Year	PCI Treated	PCI Untreated	PM Cost	Rehab Cost	Cost	
2020	82	70	\$312,993	\$2,997,049	\$3,310,042	
2021	82	68	\$96,397	\$1,107,123	\$1,203,520	
2022	82	66	\$45,785	\$342,313	\$388,098	
2023	80	63	\$42,716	\$223,542	\$266,258	
2024	80	61	\$58,301	\$356,829	\$415,130	
2025	79	59	\$2,824	\$512,178	\$515,002	
2026	78	57	\$0	\$561,862	\$561,862	
2027	78	54	\$87,896	\$448,398	\$536,294	
2028	80	52	\$516,384	\$453,508	\$969,892	
2029	79	49	\$74,405	\$509,414	\$583,819	
			% PM	PM Total Cost	Rehab Total Cost	Total Cost
			14.15%	\$1,237,701	\$7,512,216	\$8,749,917

Needs - Preventive Maintenance Treatment/Cost Summary

This report summarizes each preventive maintenance treatment type, quantity of pavement affected, and total costs over the analysis period. It also summarizes the total quantities and costs over the next ten years.

COLUMN	DESCRIPTION
Treatment	Type of preventive maintenance treatments needed.
Year	Year in the analysis period (i.e. 2019, 2020, 2021, etc.).
Area Treated	Quantities in linear feet (Seal Cracks) or square yard (Slurry Seal).
Cost	Maintenance treatment cost.

Needs - Preventive Maintenance Treatment/Cost Summary

Inflation Rate = 3.00 % Printed: 11/11/2019

Treatment	Year	Area Treated	Cost
CRACK SEAL & SLURRY/MICRO	2020	94,607.78 sq.yd.	\$312,993
	2021	25,100.67 sq.yd.	\$96,397
	2022	14,383.89 sq.yd.	\$45,785
	2023	13,029.33 sq.yd.	\$42,716
	2024	17,265.44 sq.yd.	\$58,301
	2025	812 sq.yd.	\$2,824
	2027	11,911 sq.yd.	\$87,896
	2028	129,773.78 sq.yd.	\$516,384
	2029	19,007.33 sq.yd.	\$74,405
	Total	325,891.22	\$1,237,701
Total Quantity		325,891.22	\$1,237,701

Needs - Rehabilitation Treatment/Cost Summary

This report summarizes each rehabilitation treatment type, quantity of pavement affected, and total costs over the analysis period. It also summarizes the total quantities and costs over the next ten years.

COLUMN	DESCRIPTION
Treatment	Type of rehabilitation treatments needed.
Year	Year in the analysis period (i.e. 2020, 2021, 2022, etc.).
Area Treated	Quantities in square yard.
Cost	Rehabilitation treatment cost.

Needs - Rehabilitation Treatment/Cost Summary

Inflation Rate = 3.00 % Printed: 11/11/2019

Treatment	Year	Area Treated	Cost
1.5" MILL w/HMA OVERLAY	2020	33,295.33 sq.yd.	\$1,048,806
	Total	33,295.33 sq.yd.	\$1,048,806
2" MILL w/HMA OVERLAY	2020	12,400 sq.yd.	\$513,899
	Total	12,400 sq.yd.	\$513,899
BASE REPAIR & CAPE SEAL	2020	91,606.44 sq.yd.	\$1,287,533
	2021	63,963 sq.yd.	\$932,796
	2022	18,295.89 sq.yd.	\$277,120
	2023	13,479.67 sq.yd.	\$207,736
	2024	17,844.22 sq.yd.	\$286,926
	2025	25,593 sq.yd.	\$424,406
	2026	26,119.78 sq.yd.	\$435,873
	2027	23,179.67 sq.yd.	\$407,012
	2028	21,271.67 sq.yd.	\$375,559
	2029	21,211.44 sq.yd.	\$402,588
	Total	322,564.78 sq.yd.	\$5,037,549
CRACK SEAL & SLURRY/MICRO	2020	29,145.67 sq.yd.	\$146,811
	2021	33,603.33 sq.yd.	\$174,327
	2022	11,249.22 sq.yd.	\$65,193
	2023	2,624.67 sq.yd.	\$15,806
	2024	12,485.56 sq.yd.	\$69,903
	2025	14,030 sq.yd.	\$87,772
	2026	19,929.22 sq.yd.	\$125,989
	2027	6,907.33 sq.yd.	\$41,386
	2028	11,753 sq.yd.	\$77,949
	2029	14,302 sq.yd.	\$106,826
	Total	156,030 sq.yd.	\$911,962
Total Cost			\$7,512,216

APPENDIX D

**Scenario 1: Existing Funding
(\$680,000/10 years)**

Cost Summary Report
Network Condition Summary Report

Scenarios - Cost Summary

Interest: 3.00%

Inflation: 3.00%

Printed: 11/11/2019

Scenario: Angels S1: Existing Funding

Year	PM	Budget	Rehabilitation		Preventative Maintenance	Surplus PM	Deferred	Stop Gap		
2020	30%	\$136,000	II	\$93,056	Non-Project	\$41,008	\$0	\$3,174,045	Funded	\$0
			III	\$1,917					Unmet	\$25,616
			IV	\$0	Project	\$0				
			V	\$0						
			Total	\$94,973						
			Project	\$0						
2021	0%	\$0	II	\$0	Non-Project	\$0	\$0	\$3,881,501	Funded	\$0
			III	\$0					Unmet	\$4,974
			IV	\$0	Project	\$0				
			V	\$0						
			Total	\$0						
			Project	\$0						
2022	30%	\$136,000	II	\$93,228	Non-Project	\$40,742	\$58	\$4,324,052	Funded	\$0
			III	\$1,719					Unmet	\$1,082
			IV	\$0	Project	\$0				
			V	\$0						
			Total	\$94,947						
			Project	\$0						
2023	0%	\$0	II	\$0	Non-Project	\$0	\$0	\$4,716,890	Funded	\$0
			III	\$0					Unmet	\$791
			IV	\$0	Project	\$0				
			V	\$0						
			Total	\$0						
			Project	\$0						
2024	30%	\$136,000	II	\$92,815	Non-Project	\$43,022	\$0	\$5,634,209	Funded	\$0
			III	\$0					Unmet	\$733
			IV	\$0	Project	\$0				
			V	\$0						
			Total	\$92,815						
			Project	\$0						
2025	0%	\$0	II	\$0	Non-Project	\$0	\$0	\$6,057,336	Funded	\$0
			III	\$0					Unmet	\$41,406
			IV	\$0	Project	\$0				
			V	\$0						
			Total	\$0						
			Project	\$0						

Year	PM	Budget	Rehabilitation	Preventative Maintenance	Surplus PM	Deferred	Stop Gap			
2026	30%	\$136,000	II	\$87,059	Non-Project	\$41,539	\$0	\$6,639,967	Funded	\$0
			III	\$0					Unmet	\$2,890
			IV	\$7,118	Project	\$0				
			V	\$0						
			Total	\$94,177						
Project	\$0									
2027	0%	\$0	II	\$0	Non-Project	\$0	\$0	\$7,618,112	Funded	\$0
			III	\$0					Unmet	\$5,872
			IV	\$0	Project	\$0				
			V	\$0						
			Total	\$0						
Project	\$0									
2028	30%	\$136,000	II	\$94,206	Non-Project	\$41,153	\$0	\$8,369,275	Funded	\$0
			III	\$0					Unmet	\$1,667
			IV	\$0	Project	\$0				
			V	\$0						
			Total	\$94,206						
Project	\$0									
2029	0%	\$0	II	\$0	Non-Project	\$0	\$0	\$9,386,281	Funded	\$0
			III	\$0					Unmet	\$4,086
			IV	\$0	Project	\$0				
			V	\$0						
			Total	\$0						
Project	\$0									

Summary				
Functional Class	Rehabilitation	Prev. Maint.	Funded Stop Gap	Unmet Stop Gap
Arterial	\$65,216	\$0	\$0	\$2,503
Collector	\$63,541	\$0	\$0	\$25,813
Residential/Local	\$342,361	\$207,464	\$0	\$60,802
Grand Total:	\$471,118	\$207,464	\$0	\$89,118

Scenarios - Network Condition Summary

Interest: 3%

Inflation: 3%

Printed: 11/11/2019

Scenario: Angels S1: Existing Funding

Year	Budget	PM	Year	Budget	PM	Year	Budget	PM
2020	\$136,000	30%	2024	\$136,000	30%	2028	\$136,000	30%
2021	\$0	0%	2025	\$0	0%	2029	\$0	0%
2022	\$136,000	30%	2026	\$136,000	30%			
2023	\$0	0%	2027	\$0	0%			

Projected Network Average PCI by year

Year	Never Treated	With Selected Treatment	Treated Centerline Miles	Treated Lane Miles
2020	70	70	2.90	4.70
2021	68	68	0	0
2022	66	67	2.60	7.32
2023	63	65	0	0
2024	61	64	2.68	4.37
2025	59	61	0	0
2026	57	60	2.09	3.59
2027	54	57	0	0
2028	52	56	2.16	3.78
2029	49	53	0	0

Percent Network Area by Functional Class and Condition Category

Condition in base year 2020, prior to applying treatments.

Condition	Arterial	Collector	Res/Loc	Other	Total
I	0.0%	8.3%	47.7%	0.0%	56.0%
II / III	2.3%	8.1%	21.5%	0.0%	31.9%
IV	0.0%	1.8%	8.8%	0.0%	10.6%
V	0.0%	0.0%	1.5%	0.0%	1.5%
Total	2.3%	18.2%	79.4%	0.0%	100.0%

Condition in year 2020 after schedulable treatments applied.

Condition	Arterial	Collector	Res/Loc	Other	Total
I	0.8%	9.1%	51.0%	0.0%	60.9%
II / III	1.5%	7.4%	18.1%	0.0%	27.0%
IV	0.0%	1.8%	8.8%	0.0%	10.6%
V	0.0%	0.0%	1.5%	0.0%	1.5%
Total	2.3%	18.2%	79.4%	0.0%	100.0%

Condition in year 2029 after schedulable treatments applied.

Condition	Arterial	Collector	Res/Loc	Other	Total
I	0.8%	0.0%	36.3%	0.0%	37.1%
II / III	0.0%	4.2%	17.3%	0.0%	21.5%
IV	0.4%	7.2%	19.5%	0.0%	27.1%
V	1.1%	6.8%	6.4%	0.0%	14.3%
Total	2.3%	18.2%	79.4%	0.0%	100.0%

**Scenario 2: Maintain All Collectors at a Minimum PCI of 70;
Maintain Residential at an Average PCI of 70
(\$5.5 million/10 years)**

Cost Summary Report
Network Condition Summary Report

Scenarios - Cost Summary

Interest: 3.00%

Inflation: 3.00%

Printed: 12/19/2019

Scenario: Angels S2: A&C Minimum PCI of 70

Year	PM	Budget	Rehabilitation	Preventative Maintenance	Surplus PM	Deferred	Stop Gap				
2020	0%	\$475,000	II	\$0	Non-Project	\$0	\$0	Funded	\$0		
			III	\$0						Unmet	\$0
			IV	\$0							
			V	\$0							
			Total	\$0							
			Project	\$470,839							
2021	0%	\$460,000	II	\$0	Non-Project	\$0	\$0	Funded	\$0		
			III	\$0						Unmet	\$0
			IV	\$0							
			V	\$0							
			Total	\$0							
			Project	\$458,854							
2022	0%	\$300,000	II	\$0	Non-Project	\$0	\$0	Funded	\$0		
			III	\$0						Unmet	\$0
			IV	\$0							
			V	\$0							
			Total	\$0							
			Project	\$296,545							
2023	0%	\$290,000	II	\$0	Non-Project	\$0	\$0	Funded	\$0		
			III	\$0						Unmet	\$0
			IV	\$0							
			V	\$0							
			Total	\$0							
			Project	\$287,696							
2024	0%	\$245,000	II	\$0	Non-Project	\$0	\$0	Funded	\$0		
			III	\$0						Unmet	\$0
			IV	\$0							
			V	\$0							
			Total	\$0							
			Project	\$241,113							
2025	0%	\$160,000	II	\$0	Non-Project	\$0	\$0	Funded	\$0		
			III	\$0						Unmet	\$0
			IV	\$0							
			V	\$0							
			Total	\$0							
			Project	\$155,386							

Year	PM	Budget	Rehabilitation	Preventative Maintenance	Surplus PM	Deferred	Stop Gap		
2026	0%	\$155,000	II	\$0	Non-Project	\$0	\$0	Funded	\$0
			III	\$0				Unmet	\$0
			IV	\$0	Project	\$0			
			V	\$0					
			Total	\$0					
			Project	\$150,260					
2027	0%	\$260,000	II	\$0	Non-Project	\$0	\$0	Funded	\$0
			III	\$0				Unmet	\$0
			IV	\$0	Project	\$0			
			V	\$0					
			Total	\$0					
			Project	\$257,020					
2028	0%	\$220,000	II	\$0	Non-Project	\$0	\$0	Funded	\$0
			III	\$0				Unmet	\$0
			IV	\$0	Project	\$0			
			V	\$0					
			Total	\$0					
			Project	\$215,464					
2029	0%	\$185,000	II	\$0	Non-Project	\$0	\$0	Funded	\$0
			III	\$0				Unmet	\$0
			IV	\$0	Project	\$0			
			V	\$0					
			Total	\$0					
			Project	\$180,232					

Summary				
Functional Class	Rehabilitation	Prev. Maint.	Funded Stop Gap	Unmet Stop Gap
Arterial	\$421,085	\$0	\$0	\$0
Collector	\$2,292,324	\$0	\$0	\$0
Grand Total:	\$2,713,409	\$0	\$0	\$0

Scenarios - Network Condition Summary

Interest: 3%

Inflation: 3%

Printed: 12/19/2019

Scenario: Angels S2: A&C Minimum PCI of 70

Year	Budget	PM	Year	Budget	PM	Year	Budget	PM
2020	\$475,000	0%	2024	\$245,000	0%	2028	\$220,000	0%
2021	\$460,000	0%	2025	\$160,000	0%	2029	\$185,000	0%
2022	\$300,000	0%	2026	\$155,000	0%			
2023	\$290,000	0%	2027	\$260,000	0%			

Projected Network Average PCI by year

Year	Never Treated	With Selected Treatment	Treated Centerline Miles	Treated Lane Miles
2020	66	72	1.16	1.94
2021	63	75	1.25	2.37
2022	60	76	1.32	2.21
2023	57	77	0.58	1.31
2024	53	78	1.20	2.09
2025	50	77	0.87	1.61
2026	46	77	1.95	2.90
2027	42	79	0.22	0.44
2028	37	78	0.94	1.58
2029	33	78	1.76	3.41

Percent Network Area by Functional Class and Condition Category

Condition in base year 2020, prior to applying treatments.

Condition	Arterial	Collector	Res/Loc	Other	Total
I	0.0%	40.5%	0.0%	0.0%	40.5%
II / III	11.4%	39.3%	0.0%	0.0%	50.6%
IV	0.0%	8.9%	0.0%	0.0%	8.9%
Total	11.4%	88.6%	0.0%	0.0%	100.0%

Condition in year 2020 after schedulable treatments applied.

Condition	Arterial	Collector	Res/Loc	Other	Total
I	0.0%	61.9%	0.0%	0.0%	61.9%
II / III	11.4%	18.4%	0.0%	0.0%	29.8%
IV	0.0%	8.3%	0.0%	0.0%	8.3%
Total	11.4%	88.6%	0.0%	0.0%	100.0%

Condition in year 2029 after schedulable treatments applied.

Condition	Arterial	Collector	Res/Loc	Other	Total
I	11.4%	88.6%	0.0%	0.0%	100.0%
Total	11.4%	88.6%	0.0%	0.0%	100.0%

Scenarios - Cost Summary

Interest: 3.00%

Inflation: 3.00%

Printed: 11/11/2019

Scenario: Angels S2/3: Maintain R PCI at 70

Year	PM	Budget	Rehabilitation		Preventative Maintenance	Surplus PM	Deferred	Stop Gap		
2020	20%	\$75,000	II	\$56,570	Non-Project	\$16,405	\$0	\$2,379,466	Funded	\$0
			III	\$1,917					Unmet	\$19,865
			IV	\$0	Project	\$0				
			V	\$0						
			Total	\$58,487						
			Project	\$0						
2021	20%	\$100,000	II	\$71,599	Non-Project	\$20,957	\$0	\$2,709,391	Funded	\$0
			III	\$0					Unmet	\$1,494
			IV	\$6,922	Project	\$0				
			V	\$0						
			Total	\$78,521						
			Project	\$0						
2022	20%	\$250,000	II	\$19,247	Non-Project	\$50,308	\$0	\$2,811,515	Funded	\$0
			III	\$7,990					Unmet	\$230
			IV	\$172,196	Project	\$0				
			V	\$0						
			Total	\$199,433						
			Project	\$0						
2023	20%	\$275,000	II	\$4,211	Non-Project	\$57,037	\$0	\$2,799,074	Funded	\$0
			III	\$0					Unmet	\$0
			IV	\$213,740	Project	\$0				
			V	\$0						
			Total	\$217,951						
			Project	\$0						
2024	20%	\$300,000	II	\$33,397	Non-Project	\$61,868	\$0	\$2,946,790	Funded	\$0
			III	\$2,857					Unmet	\$0
			IV	\$201,685	Project	\$0				
			V	\$0						
			Total	\$237,939						
			Project	\$0						
2025	20%	\$350,000	II	\$19,986	Non-Project	\$69,800	\$200	\$2,790,152	Funded	\$0
			III	\$2,567					Unmet	\$21,286
			IV	\$257,408	Project	\$0				
			V	\$0						
			Total	\$279,961						
			Project	\$0						

Year	PM	Budget	Rehabilitation		Preventative Maintenance	Surplus PM	Deferred	Stop Gap		
2026	20%	\$350,000	II	\$54,827	Non-Project	\$70,468	\$0	\$2,923,668	Funded	\$0
			III	\$0					Unmet	\$1,775
			IV	\$224,174	Project	\$0				
			V	\$0						
			Total	\$279,001						
Project	\$0									
2027	20%	\$350,000	II	\$21,881	Non-Project	\$68,647	\$1,353	\$2,838,956	Funded	\$0
			III	\$9,661					Unmet	\$267
			IV	\$248,439	Project	\$0				
			V	\$0						
			Total	\$279,981						
Project	\$0									
2028	20%	\$350,000	II	\$22,981	Non-Project	\$68,393	\$1,607	\$2,739,938	Funded	\$0
			III	\$0					Unmet	\$0
			IV	\$256,022	Project	\$0				
			V	\$0						
			Total	\$279,003						
Project	\$0									
2029	15%	\$350,000	II	\$53,901	Non-Project	\$55,439	\$0	\$2,653,010	Funded	\$0
			III	\$2,502					Unmet	\$136
			IV	\$237,835	Project	\$0				
			V	\$0						
			Total	\$294,238						
Project	\$0									

Summary				
Functional Class	Rehabilitation	Prev. Maint.	Funded Stop Gap	Unmet Stop Gap
Residential/Local	\$2,204,515	\$539,322	\$0	\$45,052
Grand Total:	\$2,204,515	\$539,322	\$0	\$45,052

Scenarios - Network Condition Summary

Interest: 3%

Inflation: 3%

Printed: 11/11/2019

Scenario: Angels S2/3: Maintain R PCI at 70

Year	Budget	PM	Year	Budget	PM	Year	Budget	PM
2020	\$75,000	20%	2024	\$300,000	20%	2028	\$350,000	20%
2021	\$100,000	20%	2025	\$350,000	20%	2029	\$350,000	15%
2022	\$250,000	20%	2026	\$350,000	20%			
2023	\$275,000	20%	2027	\$350,000	20%			

Projected Network Average PCI by year

Year	Never Treated	With Selected Treatment	Treated Centerline Miles	Treated Lane Miles
2020	71	71	1.59	2.59
2021	69	70	1.98	3.51
2022	67	70	2.12	6.39
2023	65	70	2.12	3.40
2024	63	70	2.39	4.01
2025	61	70	2.59	4.18
2026	59	70	3.02	4.99
2027	57	70	2.37	4.05
2028	55	70	2.32	3.53
2029	53	70	2.42	3.54

Percent Network Area by Functional Class and Condition Category

Condition in base year 2020, prior to applying treatments.

Condition	Arterial	Collector	Res/Loc	Other	Total
I	0.0%	0.0%	60.0%	0.0%	60.0%
II / III	0.0%	0.0%	27.1%	0.0%	27.1%
IV	0.0%	0.0%	11.1%	0.0%	11.1%
V	0.0%	0.0%	1.8%	0.0%	1.8%
Total	0.0%	0.0%	100.0%	0.0%	100.0%

Condition in year 2020 after schedulable treatments applied.

Condition	Arterial	Collector	Res/Loc	Other	Total
I	0.0%	0.0%	64.3%	0.0%	64.3%
II / III	0.0%	0.0%	22.8%	0.0%	22.8%
IV	0.0%	0.0%	11.1%	0.0%	11.1%
V	0.0%	0.0%	1.8%	0.0%	1.8%
Total	0.0%	0.0%	100.0%	0.0%	100.0%

Condition in year 2029 after schedulable treatments applied.

Condition	Arterial	Collector	Res/Loc	Other	Total
I	0.0%	0.0%	76.2%	0.0%	76.2%
II / III	0.0%	0.0%	7.4%	0.0%	7.4%
IV	0.0%	0.0%	10.5%	0.0%	10.5%
V	0.0%	0.0%	5.8%	0.0%	5.8%
Total	0.0%	0.0%	100.0%	0.0%	100.0%

**Scenario 3: Maintain All Collectors at a Minimum PCI of 60;
Maintain Residential at an Average PCI of 70
(\$5.7 million/10 years)**

Cost Summary Report
Network Condition Summary Report

Scenarios - Cost Summary

Interest: 3.00%

Inflation: 3.00%

Printed: 11/11/2019

Scenario: Angels S3: A&C Minimum PCI of 60

Year	PM	Budget	Rehabilitation	Preventative Maintenance	Surplus PM	Deferred	Stop Gap		
2020	0%	\$639,000	II	\$0	Non-Project	\$0	\$0	Funded	\$0
			III	\$0				Unmet	\$0
			IV	\$0				Project	\$0
			V	\$0					
			Total	\$0					
			Project	\$638,434					
2021	0%	\$277,000	II	\$0	Non-Project	\$0	\$0	Funded	\$0
			III	\$0				Unmet	\$0
			IV	\$0				Project	\$0
			V	\$0					
			Total	\$0					
			Project	\$276,926					
2022	0%	\$23,000	II	\$0	Non-Project	\$0	\$0	Funded	\$0
			III	\$0				Unmet	\$0
			IV	\$0				Project	\$0
			V	\$0					
			Total	\$0					
			Project	\$22,690					
2023	0%	\$264,000	II	\$0	Non-Project	\$0	\$0	Funded	\$0
			III	\$0				Unmet	\$0
			IV	\$0				Project	\$0
			V	\$0					
			Total	\$0					
			Project	\$263,758					
2024	0%	\$374,000	II	\$0	Non-Project	\$0	\$0	Funded	\$0
			III	\$0				Unmet	\$0
			IV	\$0				Project	\$0
			V	\$0					
			Total	\$0					
			Project	\$373,553					
2025	0%	\$253,000	II	\$0	Non-Project	\$0	\$0	Funded	\$0
			III	\$0				Unmet	\$0
			IV	\$0				Project	\$0
			V	\$0					
			Total	\$0					
			Project	\$252,763					

Year	PM	Budget	Rehabilitation	Preventative Maintenance	Surplus PM	Deferred	Stop Gap		
2026	0%	\$200,000	II	\$0	Non-Project	\$0	\$97,596	Funded	\$0
			III	\$0				Unmet	\$478
			IV	\$0	Project	\$0			
			V	\$0					
			Total	\$0					
			Project	\$199,948					
2027	0%	\$309,000	II	\$0	Non-Project	\$0	\$312,405	Funded	\$0
			III	\$0				Unmet	\$2,221
			IV	\$0	Project	\$0			
			V	\$0					
			Total	\$0					
			Project	\$308,518					
2028	0%	\$348,000	II	\$0	Non-Project	\$0	\$533,323	Funded	\$0
			III	\$0				Unmet	\$3,021
			IV	\$0	Project	\$0			
			V	\$0					
			Total	\$0					
			Project	\$347,662					
2029	0%	\$296,000	II	\$0	Non-Project	\$0	\$797,246	Funded	\$0
			III	\$0				Unmet	\$2,909
			IV	\$0	Project	\$0			
			V	\$0					
			Total	\$0					
			Project	\$295,096					

Summary				
Functional Class	Rehabilitation	Prev. Maint.	Funded Stop Gap	Unmet Stop Gap
Arterial	\$382,983	\$0	\$0	\$740
Collector	\$2,596,365	\$0	\$0	\$7,890
Grand Total:	\$2,979,348	\$0	\$0	\$8,630

Scenarios - Network Condition Summary

Interest: 3%

Inflation: 3%

Printed: 11/11/2019

Scenario: Angels S3: A&C Minimum PCI of 60

Year	Budget	PM	Year	Budget	PM	Year	Budget	PM
2020	\$639,000	0%	2024	\$374,000	0%	2028	\$348,000	0%
2021	\$277,000	0%	2025	\$253,000	0%	2029	\$296,000	0%
2022	\$23,000	0%	2026	\$200,000	0%			
2023	\$264,000	0%	2027	\$309,000	0%			

Projected Network Average PCI by year

Year	Never Treated	With Selected Treatment	Treated Centerline Miles	Treated Lane Miles
2020	66	75	1.05	2.08
2021	63	74	0.95	1.90
2022	60	71	0.08	0.23
2023	57	71	1.21	2.14
2024	53	71	1.15	2.29
2025	50	70	1.18	2.23
2026	46	69	0.91	1.45
2027	42	68	1.24	2.25
2028	37	68	0.97	1.94
2029	33	67	1.10	2.08

Percent Network Area by Functional Class and Condition Category

Condition in base year 2020, prior to applying treatments.

Condition	Arterial	Collector	Res/Loc	Other	Total
I	0.0%	40.5%	0.0%	0.0%	40.5%
II / III	11.4%	39.3%	0.0%	0.0%	50.6%
IV	0.0%	8.9%	0.0%	0.0%	8.9%
Total	11.4%	88.6%	0.0%	0.0%	100.0%

Condition in year 2020 after schedulable treatments applied.

Condition	Arterial	Collector	Res/Loc	Other	Total
I	5.4%	52.0%	0.0%	0.0%	57.4%
II / III	6.0%	36.7%	0.0%	0.0%	42.6%
Total	11.4%	88.6%	0.0%	0.0%	100.0%

Condition in year 2029 after schedulable treatments applied.

Condition	Arterial	Collector	Res/Loc	Other	Total
I	5.4%	9.1%	0.0%	0.0%	14.5%
II / III	6.0%	79.5%	0.0%	0.0%	85.5%
Total	11.4%	88.6%	0.0%	0.0%	100.0%

Scenarios - Cost Summary

Interest: 3.00%

Inflation: 3.00%

Printed: 11/11/2019

Scenario: Angels S2/3: Maintain R PCI at 70

Year	PM	Budget	Rehabilitation		Preventative Maintenance	Surplus PM	Deferred	Stop Gap		
2020	20%	\$75,000	II	\$56,570	Non-Project	\$16,405	\$0	\$2,379,466	Funded	\$0
			III	\$1,917					Unmet	\$19,865
			IV	\$0	Project	\$0				
			V	\$0						
			Total	\$58,487						
			Project	\$0						
2021	20%	\$100,000	II	\$71,599	Non-Project	\$20,957	\$0	\$2,709,391	Funded	\$0
			III	\$0					Unmet	\$1,494
			IV	\$6,922	Project	\$0				
			V	\$0						
			Total	\$78,521						
			Project	\$0						
2022	20%	\$250,000	II	\$19,247	Non-Project	\$50,308	\$0	\$2,811,515	Funded	\$0
			III	\$7,990					Unmet	\$230
			IV	\$172,196	Project	\$0				
			V	\$0						
			Total	\$199,433						
			Project	\$0						
2023	20%	\$275,000	II	\$4,211	Non-Project	\$57,037	\$0	\$2,799,074	Funded	\$0
			III	\$0					Unmet	\$0
			IV	\$213,740	Project	\$0				
			V	\$0						
			Total	\$217,951						
			Project	\$0						
2024	20%	\$300,000	II	\$33,397	Non-Project	\$61,868	\$0	\$2,946,790	Funded	\$0
			III	\$2,857					Unmet	\$0
			IV	\$201,685	Project	\$0				
			V	\$0						
			Total	\$237,939						
			Project	\$0						
2025	20%	\$350,000	II	\$19,986	Non-Project	\$69,800	\$200	\$2,790,152	Funded	\$0
			III	\$2,567					Unmet	\$21,286
			IV	\$257,408	Project	\$0				
			V	\$0						
			Total	\$279,961						
			Project	\$0						

Year	PM	Budget	Rehabilitation		Preventative Maintenance	Surplus PM	Deferred	Stop Gap		
2026	20%	\$350,000	II	\$54,827	Non-Project	\$70,468	\$0	\$2,923,668	Funded	\$0
			III	\$0					Unmet	\$1,775
			IV	\$224,174	Project	\$0				
			V	\$0						
			Total	\$279,001						
Project	\$0									
2027	20%	\$350,000	II	\$21,881	Non-Project	\$68,647	\$1,353	\$2,838,956	Funded	\$0
			III	\$9,661					Unmet	\$267
			IV	\$248,439	Project	\$0				
			V	\$0						
			Total	\$279,981						
Project	\$0									
2028	20%	\$350,000	II	\$22,981	Non-Project	\$68,393	\$1,607	\$2,739,938	Funded	\$0
			III	\$0					Unmet	\$0
			IV	\$256,022	Project	\$0				
			V	\$0						
			Total	\$279,003						
Project	\$0									
2029	15%	\$350,000	II	\$53,901	Non-Project	\$55,439	\$0	\$2,653,010	Funded	\$0
			III	\$2,502					Unmet	\$136
			IV	\$237,835	Project	\$0				
			V	\$0						
			Total	\$294,238						
Project	\$0									

Summary				
Functional Class	Rehabilitation	Prev. Maint.	Funded Stop Gap	Unmet Stop Gap
Residential/Local	\$2,204,515	\$539,322	\$0	\$45,052
Grand Total:	\$2,204,515	\$539,322	\$0	\$45,052

Scenarios - Network Condition Summary

Interest: 3%

Inflation: 3%

Printed: 11/11/2019

Scenario: Angels S2/3: Maintain R PCI at 70

Year	Budget	PM	Year	Budget	PM	Year	Budget	PM
2020	\$75,000	20%	2024	\$300,000	20%	2028	\$350,000	20%
2021	\$100,000	20%	2025	\$350,000	20%	2029	\$350,000	15%
2022	\$250,000	20%	2026	\$350,000	20%			
2023	\$275,000	20%	2027	\$350,000	20%			

Projected Network Average PCI by year

Year	Never Treated	With Selected Treatment	Treated Centerline Miles	Treated Lane Miles
2020	71	71	1.59	2.59
2021	69	70	1.98	3.51
2022	67	70	2.12	6.39
2023	65	70	2.12	3.40
2024	63	70	2.39	4.01
2025	61	70	2.59	4.18
2026	59	70	3.02	4.99
2027	57	70	2.37	4.05
2028	55	70	2.32	3.53
2029	53	70	2.42	3.54

Percent Network Area by Functional Class and Condition Category

Condition in base year 2020, prior to applying treatments.

Condition	Arterial	Collector	Res/Loc	Other	Total
I	0.0%	0.0%	60.0%	0.0%	60.0%
II / III	0.0%	0.0%	27.1%	0.0%	27.1%
IV	0.0%	0.0%	11.1%	0.0%	11.1%
V	0.0%	0.0%	1.8%	0.0%	1.8%
Total	0.0%	0.0%	100.0%	0.0%	100.0%

Condition in year 2020 after schedulable treatments applied.

Condition	Arterial	Collector	Res/Loc	Other	Total
I	0.0%	0.0%	64.3%	0.0%	64.3%
II / III	0.0%	0.0%	22.8%	0.0%	22.8%
IV	0.0%	0.0%	11.1%	0.0%	11.1%
V	0.0%	0.0%	1.8%	0.0%	1.8%
Total	0.0%	0.0%	100.0%	0.0%	100.0%

Condition in year 2029 after schedulable treatments applied.

Condition	Arterial	Collector	Res/Loc	Other	Total
I	0.0%	0.0%	76.2%	0.0%	76.2%
II / III	0.0%	0.0%	7.4%	0.0%	7.4%
IV	0.0%	0.0%	10.5%	0.0%	10.5%
V	0.0%	0.0%	5.8%	0.0%	5.8%
Total	0.0%	0.0%	100.0%	0.0%	100.0%

APPENDIX E


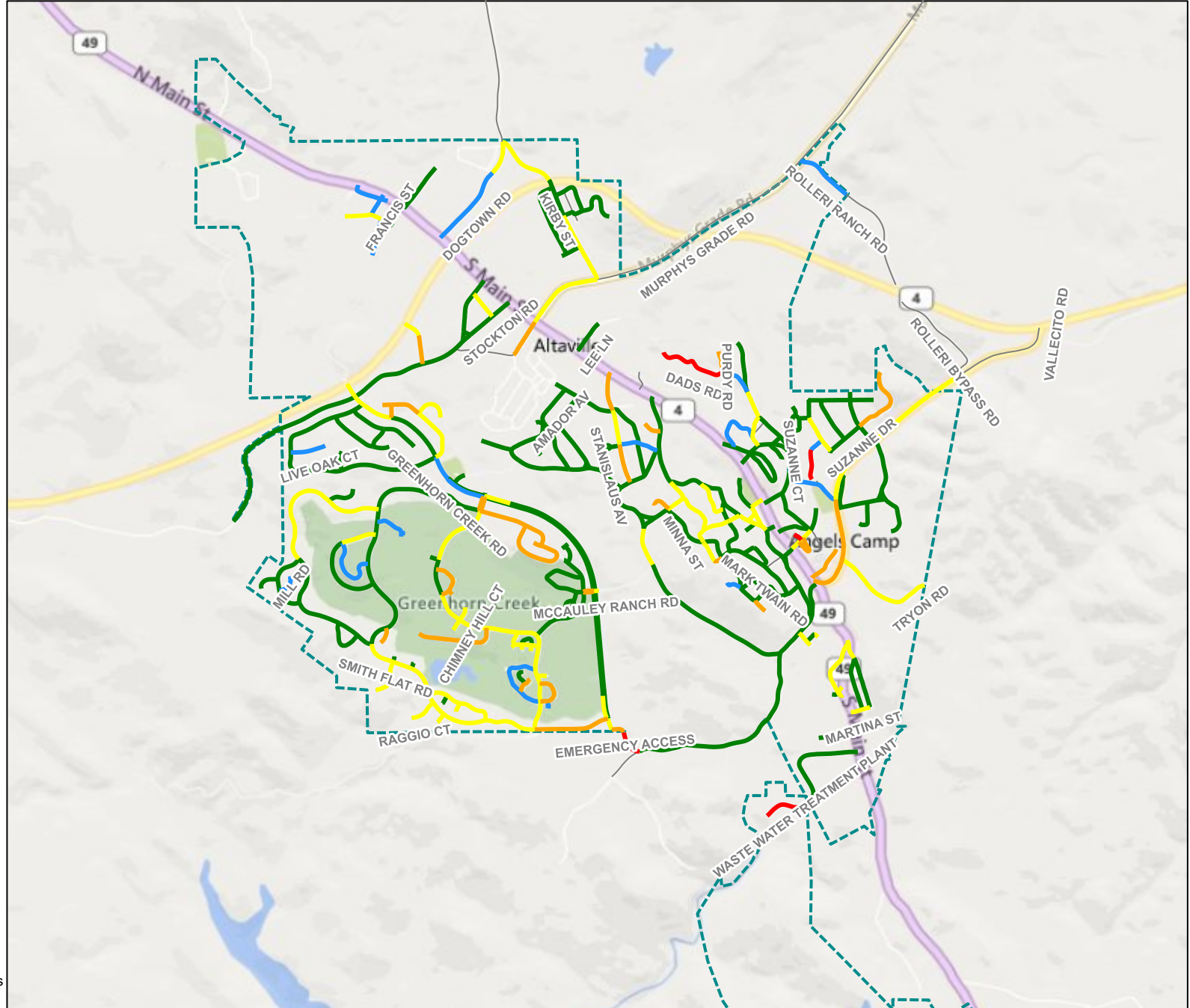
Current Pavement Network Condition – 2019



Current PCI Condition

Feature Legend

- Category I - Very Good
- Category II - Good (Non-Load)
- Category III - Good (Load)
- Category IV - Poor
- Category V - Very Poor



Scenario 1: Existing Funding
Projected Pavement Network Condition – 2029



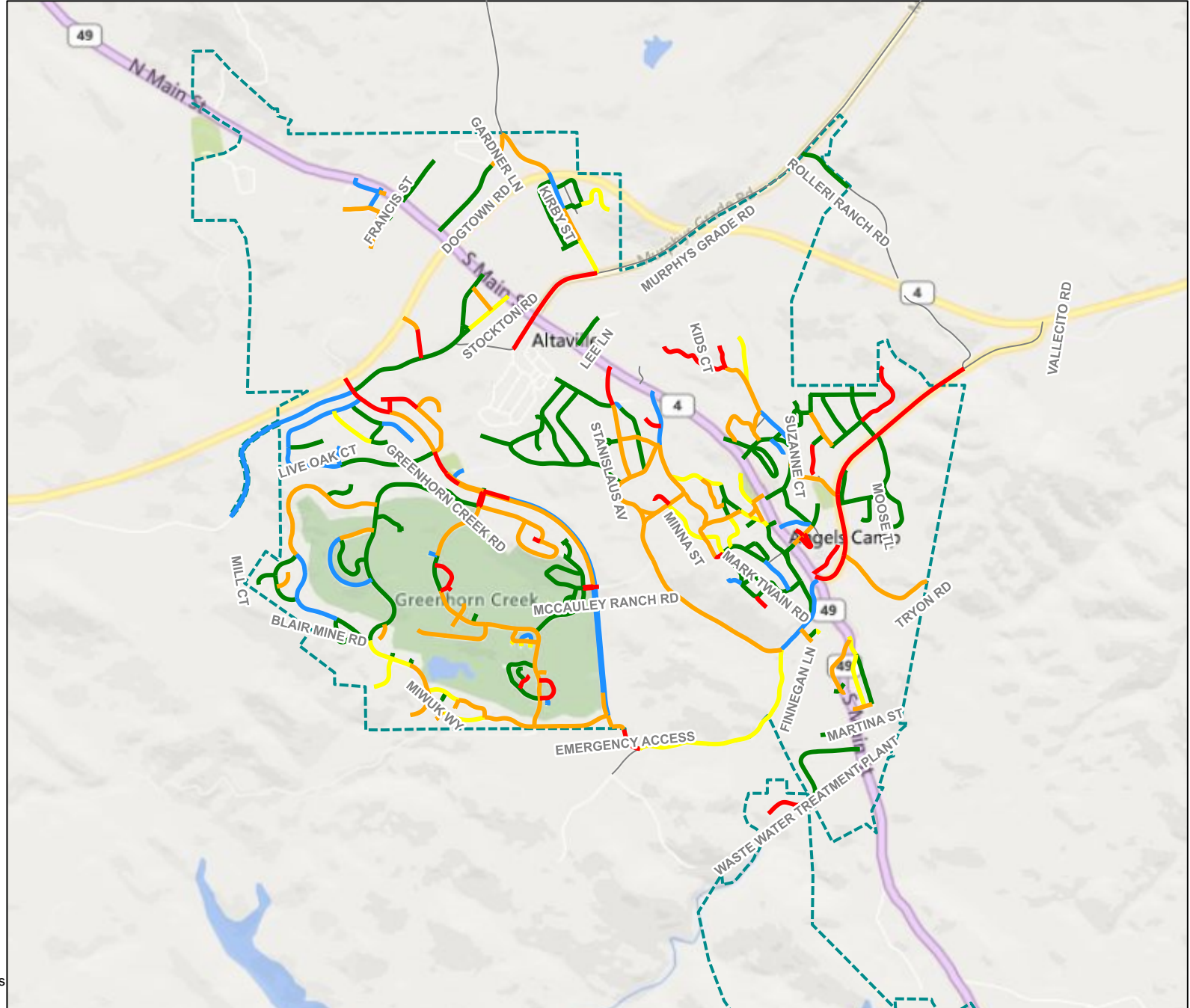
Calaveras County

Scenario PCI Condition

Angels S1: Existing Funding - 2029

Feature Legend

- Category I - Very Good
- Category II - Good (Non-Load)
- Category III - Good (Load)
- Category IV - Poor
- Category V - Very Poor



**Scenario 2: Maintain All Collectors at a Minimum PCI of 70;
Maintain Residentials at an Average PCI of 70**
Projected Pavement Network Condition – 2029



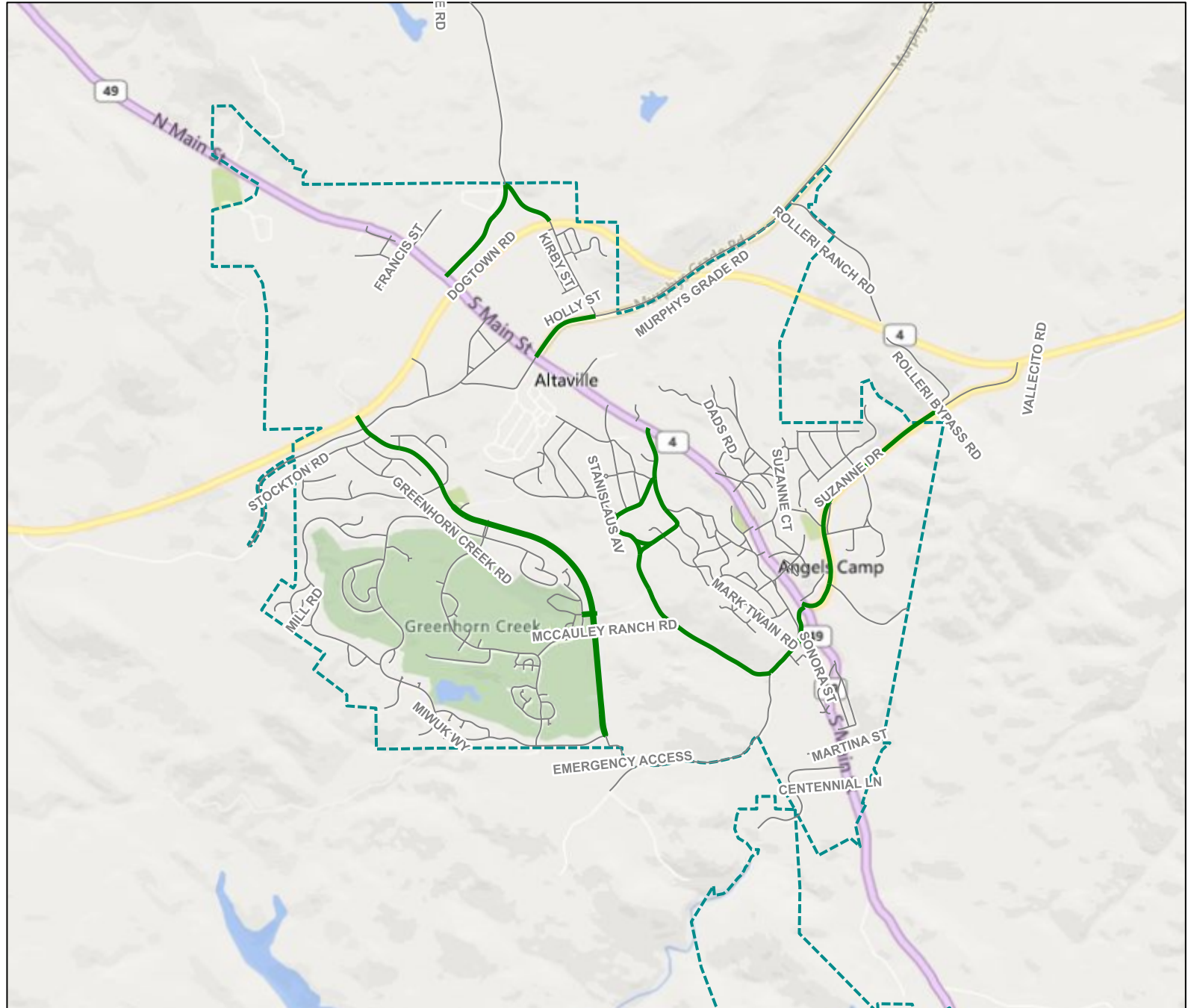
Calaveras County

Scenario PCI Condition

Angels S2: Collectors Minimum PCI of 70 - 2029

Feature Legend

■ Category I - Very Good






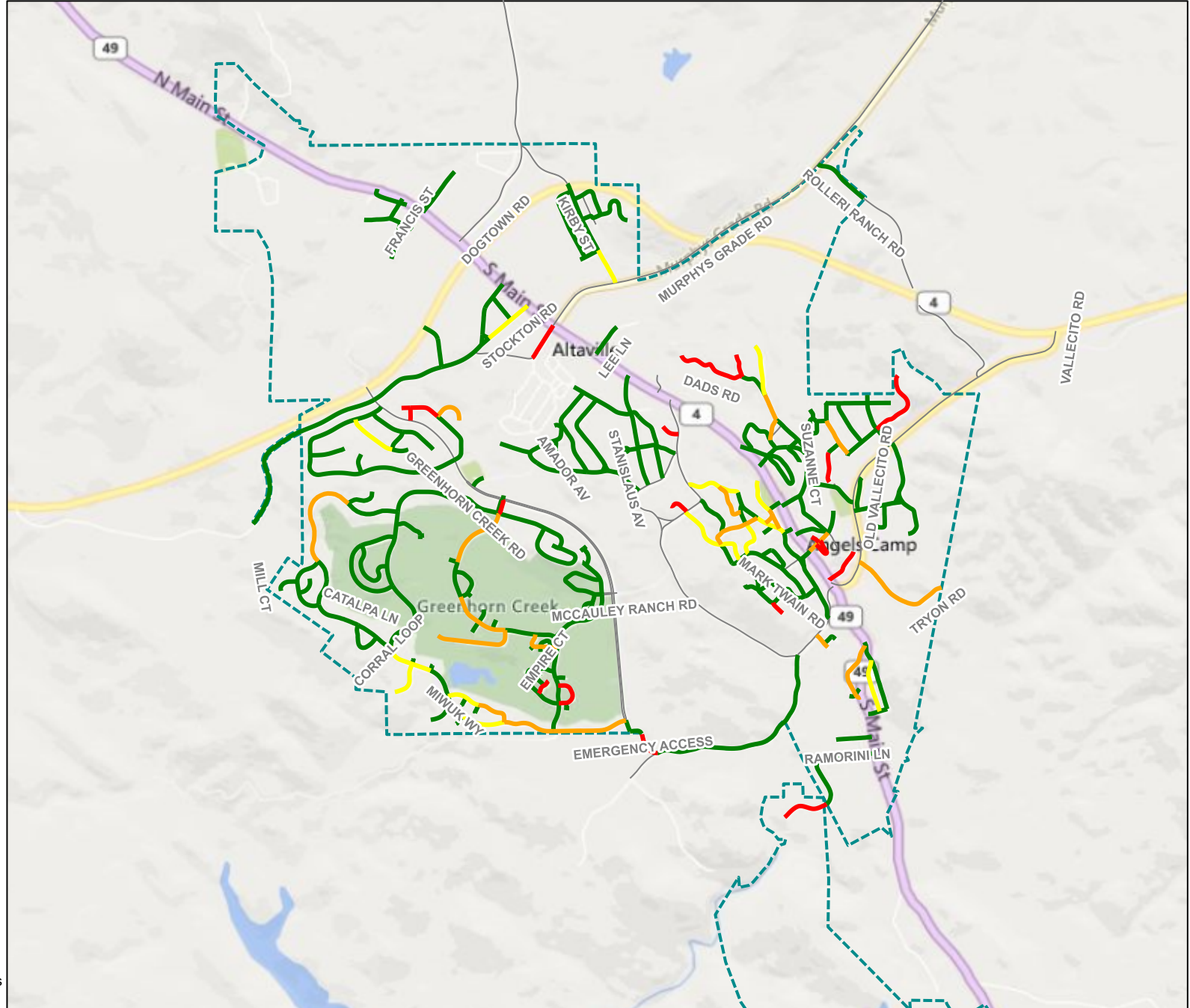
Calaveras County

Scenario PCI Condition

Angels S2/3: Maintain Residentials PCI at 70 - 2029

Feature Legend

- Category I - Very Good
- Category III - Good (Load)
- Category IV - Poor
- Category V - Very Poor



**Scenario 3: Maintain All Collectors at a Minimum PCI of 60;
Maintain Residentials at an Average PCI of 70**
Projected Pavement Network Condition – 2029




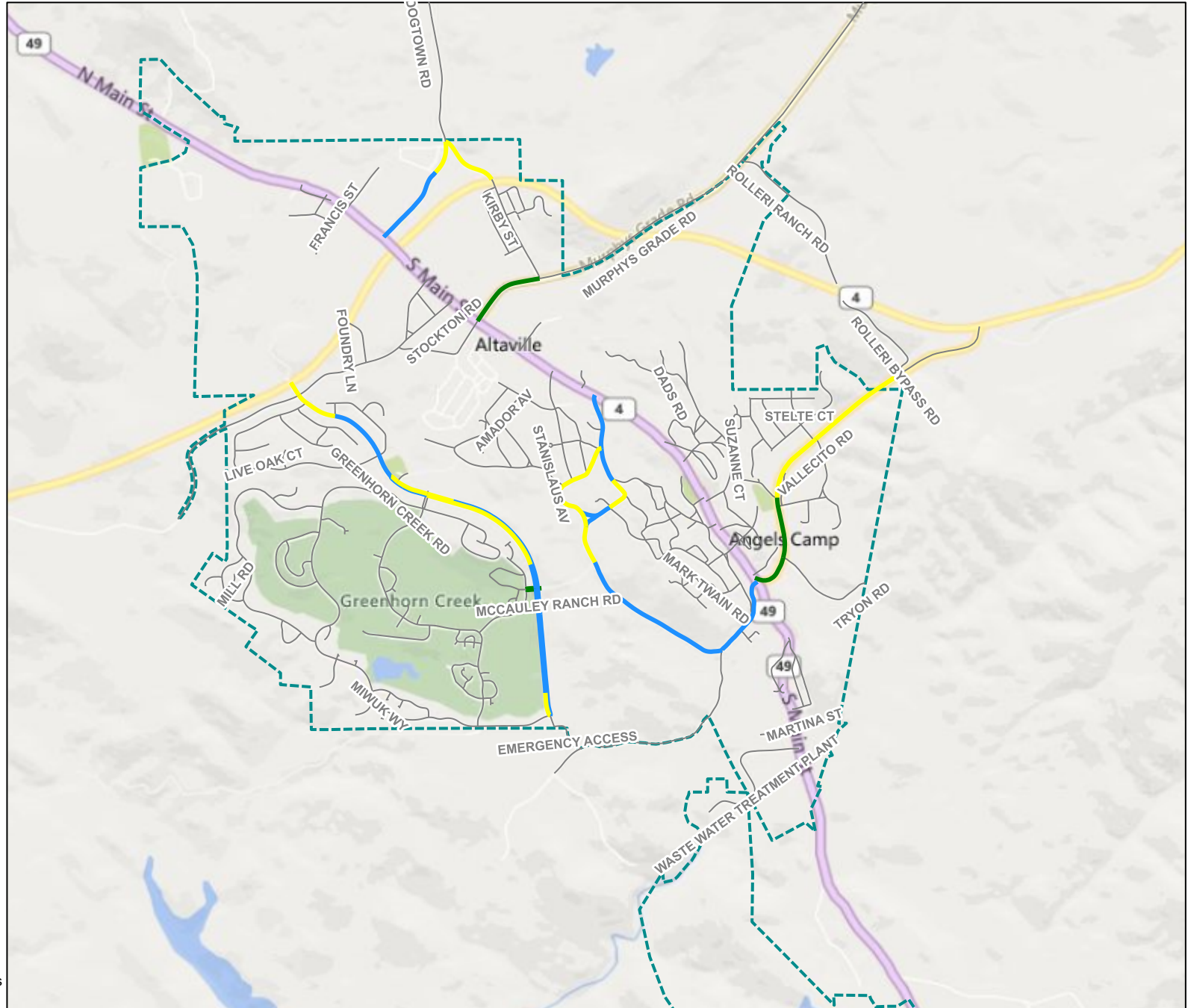
Calaveras County

Scenario PCI Condition

Angels S3: Collectors Minimum PCI of 60 - 2029

Feature Legend

- Category I - Very Good
- Category II - Good (Non-Load)
- Category III - Good (Load)





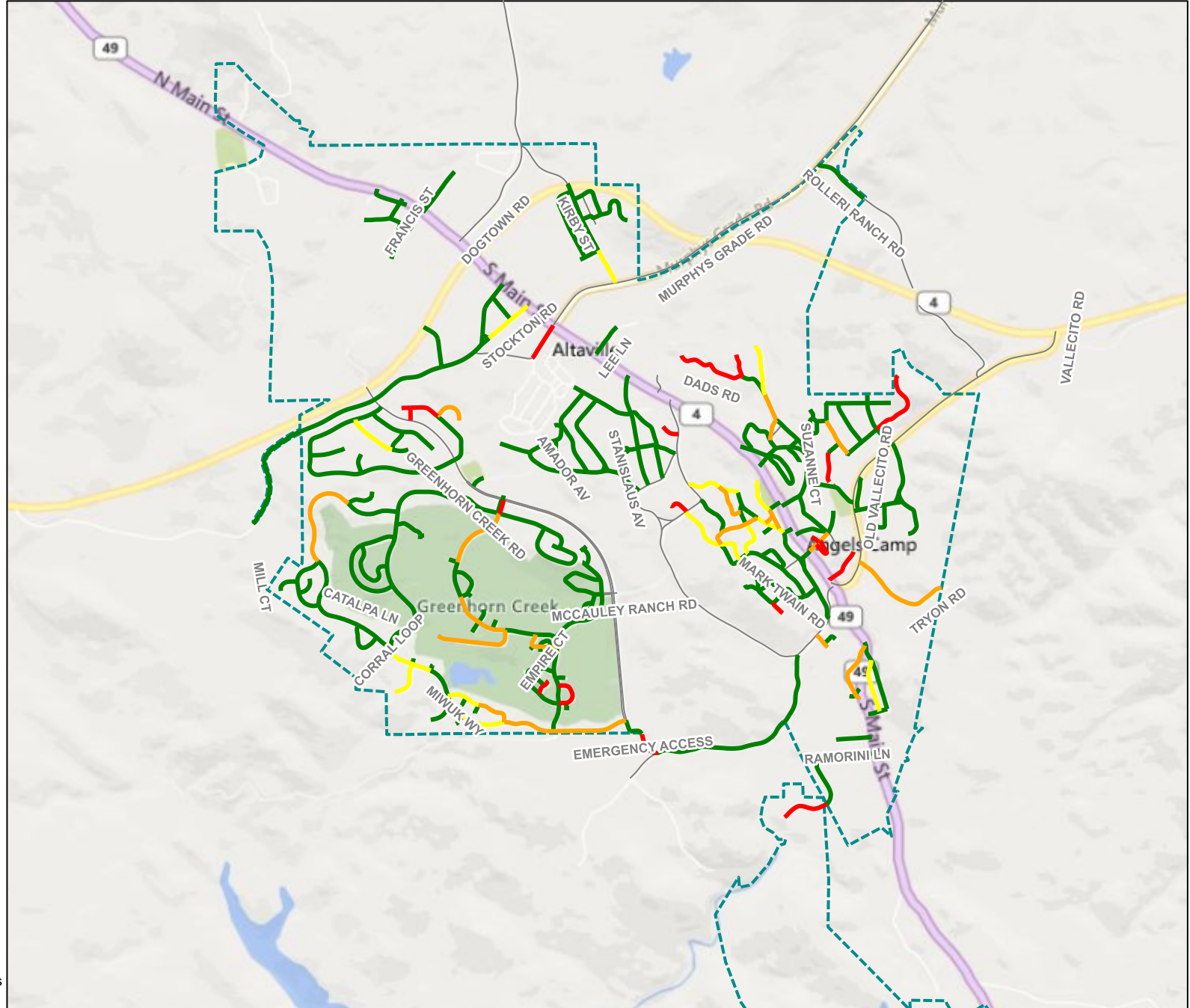
Calaveras County

Scenario PCI Condition

Angels S2/3: Maintain Residentials PCI at 70 - 2029

Feature Legend

- Category I - Very Good
- Category III - Good (Load)
- Category IV - Poor
- Category V - Very Poor



APPENDIX F

Sections Selected for Treatment – Scenario 1

Scenarios - Sections Selected for Treatment

Interest: 3.00%

Inflation: 3.00%

Printed: 11/12/2019

Scenario: Angels S1: Existing Funding

Year	Budget	PM	Year	Budget	PM	Year	Budget	PM
2020	\$136,000	30%	2024	\$136,000	30%	2028	\$136,000	30%
2021	\$0	0%	2025	\$0	0%	2029	\$0	0%
2022	\$136,000	30%	2026	\$136,000	30%			
2023	\$0	0%	2027	\$0	0%			

Year: 2020

Road Name	Begin Location	End Location	Street ID	Section ID	Length	Width	Area	FC	Surf Type	Area ID	Current PCI	Treatment			Cost	Rating	Treatment	
												PCI Before	PCI After					
EMPIRE CT	END (SW)	GREENSTONE WY	EMPIRECT	0010	71	18	1,278	R	AC	A - ANGELS CAMP	68	68	77	\$1,917	7,782	BASE REPAIR & CAPE SEAL		
												Treatment Total			\$1,917			
CHURCH ST	MAIN ST S	SUMMIT RD	CHURCHST	0100	511	12	6,132	R	AC	A - ANGELS CAMP	75	75	83	\$2,044	35,371	CRACK SEAL & SLURRY/MICRO		
CATALPA LN	SMITH FLAT RD (S)	MARY BELLE WY	CTLPLN	0010	1,276	18	22,968	R	AC	A - ANGELS CAMP	75	75	83	\$7,656	35,371	CRACK SEAL & SLURRY/MICRO		
DOGTOWN RD	HWY 49 (MAIN ST N) (S)	COUNTRY LN	DOGTWNRD	0010	1,321	21	27,741	A	AC	A - ANGELS CAMP	62	61	72	\$20,036	22,164	CRACK SEAL & SLURRY/MICRO		
FIDDLER CT	CDS (W)	SELKIRK RANCH RD	FIDDLRCT	0010	141	21	2,961	R	AC	A - ANGELS CAMP	75	75	83	\$987	35,371	CRACK SEAL & SLURRY/MICRO		
FRANCIS ST	BENNETT ST	HWY 49 (MAIN ST N)	FRNCISST	0010	367	21	7,707	R	AC	A - ANGELS CAMP	64	64	74	\$3,854	22,669	CRACK SEAL & SLURRY/MICRO		
GARDNER LN	EASY ST	BROGLIO WY	GRDNERLN	0030	606	30	18,180	R	AC	A - ANGELS CAMP	74	74	82	\$6,060	35,467	CRACK SEAL & SLURRY/MICRO		
GRINDING ROCK RD	SELKIRK RANCH RD (S)	SELKIRK RANCH RD (N)	GRDNNGRD	0010	1,198	18	21,564	R	AC	A - ANGELS CAMP	66	66	75	\$10,782	23,021	CRACK SEAL & SLURRY/MICRO		
GREENHORN CREEK RD	MCCAULEY RANCH RD	1645FT S MCCAULEY RANCH RD (WI)	GRNHRNRD	0060	1,645	15	24,675	C	AC	A - ANGELS CAMP	70	69	78	\$16,450	17,383	CRACK SEAL & SLURRY/MICRO		
KURT DR	VALLECITO RD	FOOTHILL VILLAGE DR	KURTDR	0010	329	27	8,883	R	AC	A - ANGELS CAMP	76	76	84	\$2,961	35,068	CRACK SEAL & SLURRY/MICRO		
LAKEVIEW CT	LIVE OAK DR	CDS (N)	LAKVIWCT	0010	313	27	8,451	R	AC	A - ANGELS CAMP	75	75	83	\$2,817	35,371	CRACK SEAL & SLURRY/MICRO		
LIVE OAK CT	LIVE OAK DR	CDS (E)	LIVEOKCT	0010	557	27	15,039	R	AC	A - ANGELS CAMP	66	66	75	\$7,520	23,021	CRACK SEAL & SLURRY/MICRO		
MISTLETOE CT	CDS (SE)	THISTLE WY	MISTLTCT	0010	580	27	15,660	R	AC	A - ANGELS CAMP	75	75	83	\$5,220	35,371	CRACK SEAL & SLURRY/MICRO		
MARK TWAIN RD	FAIRVIEW DR	LOVE ST (S)	MRKTWNRD	0020	594	20	11,880	R	AC	A - ANGELS CAMP	75	75	83	\$3,960	35,371	CRACK SEAL & SLURRY/MICRO		
MARY BELLE WY	CATALPA LN	SMITH FLAT RD	MRYBLLWY	0010	1,063	18	19,134	R	AC	A - ANGELS CAMP	68	68	77	\$9,567	23,345	CRACK SEAL & SLURRY/MICRO		
NORTH BAKER ST	HWY 49 (MAIN ST N) (W)	FRANCIS ST	NRTHBKST	0010	485	18	8,730	R	AC	A - ANGELS CAMP	60	60	70	\$4,365	26,741	CRACK SEAL & SLURRY/MICRO		
NORTH STAR LP	GREENSTONE WY (W)	GREENSTONE WY (E)	NRTHSTLP	0010	287	12	3,444	R	AC	A - ANGELS CAMP	74	74	82	\$1,148	35,467	CRACK SEAL & SLURRY/MICRO		
OAK CT	END (NE) (PRV DW)	FAIRVIEW ST	OAKCT	0010	241	18	4,338	R	AC	A - ANGELS CAMP	65	65	75	\$2,169	22,826	CRACK SEAL & SLURRY/MICRO		

** - Treatment from Project Selection

Criteria: Area ID = A - ANGELS CAMP

Scenarios Criteria: Area ID = A - ANGELS CAMP

Scenarios - Sections Selected for Treatment

Interest: 3.00%

Inflation: 3.00%

Printed: 11/12/2019

Scenario: Angels S1: Existing Funding

Year: 2020

Road Name	Begin Location	End Location	Street ID	Section ID	Length	Width	Area	FC	Surf Type	Area ID	Current PCI	Treatment		Cost	Rating	Treatment		
												PCI Before	PCI After					
ONEIDA ST	565FT NW PACIFIC ST (WIDTH CHG)	STANISLAUS AV	ONEIDAST	0030	154	30	4,620	R	AC	A - ANGELS CAMP	75	75	83	\$1,540	35,371	CRACK SEAL & SLURRY/MICRO		
PIONEER MINE CT	END (SE)	TRIPLE LODE DR	PNRMNCT	0010	160	18	2,880	R	AC	A - ANGELS CAMP	60	60	70	\$1,440	26,741	CRACK SEAL & SLURRY/MICRO		
POINTE DR	SMITH FLAT RD	END (S & SE)	POINTEDR	0010	571	15	8,565	R	AC	A - ANGELS CAMP	68	68	77	\$4,283	23,345	CRACK SEAL & SLURRY/MICRO		
PURDY RD	BRET HARTE RD	BAKER ST	PURDYRD	0010	704	15	10,560	R	AC	A - ANGELS CAMP	74	74	82	\$3,520	35,467	CRACK SEAL & SLURRY/MICRO		
PURDY RD	DADS RD	END (N) (PRV DW)	PURDYRD	0030	801	9	7,209	R	AC	A - ANGELS CAMP	75	75	83	\$2,403	35,371	CRACK SEAL & SLURRY/MICRO		
ROLLERI RANCH RD	MURPHYS GRADE RD	END (BLOCKED)	RLLRCHRD	0010	920	20	18,400	R	AC	A - ANGELS CAMP	66	66	75	\$9,200	23,021	CRACK SEAL & SLURRY/MICRO		
SUZANNE CT	CDS (SW)	SUZANNE DR	SUZNNECT	0110	226	30	6,780	R	AC	A - ANGELS CAMP	68	68	77	\$3,390	23,345	CRACK SEAL & SLURRY/MICRO		
UNKRD0027	BRET HARTE RD	PURDY RD	UNKRD027	0010	173	12	2,076	R	AC	A - ANGELS CAMP	77	77	85	\$692	34,724	CRACK SEAL & SLURRY/MICRO		
												Treatment Total		\$134,064				
Year 2020 Area Total										289,855	Year 2020 Total		\$135,981					

Year: 2022

Road Name	Begin Location	End Location	Street ID	Section ID	Length	Width	Area	FC	Surf Type	Area ID	Current PCI	Treatment		Cost	Rating	Treatment		
												PCI Before	PCI After					
MYRTLE ST	HARRIS ST	END (SE)	MYRTLEST	0100	72	15	1,080	R	AC	A - ANGELS CAMP	68	64	74	\$1,719	7,155	BASE REPAIR & CAPE SEAL		
												Treatment Total		\$1,719				
AMADOR AV	TUOLUMNE AV (S)	TUOLUMNE AV (N)	AMADORAV	0010	845	21	17,745	R	AC	A - ANGELS CAMP	77	74	82	\$6,276	33,461	CRACK SEAL & SLURRY/MICRO		
BLAIR MINE RD	SMITH FLAT RD (S)	CORRAL LOOP (NW)	BLARMNRD	0010	625	21	13,125	R	AC	A - ANGELS CAMP	76	73	81	\$4,642	33,532	CRACK SEAL & SLURRY/MICRO		
BLAIR MINE RD	MILL RD (S)	MILL RD (N)	BLARMNRD	0030	757	21	15,897	R	AC	A - ANGELS CAMP	71	67	77	\$8,433	21,938	CRACK SEAL & SLURRY/MICRO		
BRAGG ST	HWY 49 (MAIN ST)	BRET HARTE RD	BRAGGST	0010	458	18	8,244	R	AC	A - ANGELS CAMP	77	74	82	\$2,916	33,461	CRACK SEAL & SLURRY/MICRO		
BRAGG ST	BRET HARTE RD	BRET HARTE RD	BRAGGST	0020	1,244	12	14,928	R	AC	A - ANGELS CAMP	70	66	76	\$7,919	21,791	CRACK SEAL & SLURRY/MICRO		
BRET HARTE RD	BOOSTER WY	HENRY PL	BRTHRTRD	0020	587	20	11,740	R	AC	A - ANGELS CAMP	77	74	82	\$4,152	33,461	CRACK SEAL & SLURRY/MICRO		
BRET HARTE RD	HENRY PL	HWY 49 (MAIN ST) (N)	BRTHRTRD	0030	568	20	11,360	R	AC	A - ANGELS CAMP	76	73	81	\$4,018	33,532	CRACK SEAL & SLURRY/MICRO		
BUSH ST	MINNA ST	CRYSTAL ST	BUSHST	0060	526	18	9,468	R	AC	A - ANGELS CAMP	71	67	77	\$5,023	21,938	CRACK SEAL & SLURRY/MICRO		
CLIFTON LN	HWY 49 (MAIN ST N) (S)	END (NE) (PRV DW)	CLIFTNLN	0010	810	20	16,200	R	AC	A - ANGELS CAMP	77	74	82	\$5,729	33,461	CRACK SEAL & SLURRY/MICRO		

** - Treatment from Project Selection

Criteria: Area ID = A - ANGELS CAMP

Scenarios Criteria: Area ID = A - ANGELS CAMP

Scenarios - Sections Selected for Treatment

Interest: 3.00%

Inflation: 3.00%

Printed: 11/12/2019

Scenario: Angels S1: Existing Funding

Year: 2022

Road Name	Begin Location	End Location	Street ID	Section ID	Length	Width	Area	FC	Surf Type	Area ID	Current PCI	Treatment		Cost	Rating	Treatment
												PCI Before	PCI After			
DOGTOWN RD	HWY 49 (MAIN ST N) (S)	COUNTRY LN	DOGTWNRD	0010	1,321	21	27,741	A	AC	A - ANGELS CAMP	62	67	77	\$21,256	21,976	CRACK SEAL & SLURRY/MICRO
HILLSIDE CT	CDS (S)	TUOLUMNE AV	HLLSDCT	0010	294	21	6,174	R	AC	A - ANGELS CAMP	77	74	82	\$2,184	33,461	CRACK SEAL & SLURRY/MICRO
HOLLY ST	END (SW)	GARDNER LN	HOLLYST	0010	320	24	7,680	R	AC	A - ANGELS CAMP	78	75	83	\$2,716	33,380	CRACK SEAL & SLURRY/MICRO
HARDSCRABBLE ST	BUSH ST	HWY 49 (MAIN ST)	HRDSCRST	0020	205	26	5,330	R	AC	A - ANGELS CAMP	73	69	79	\$2,828	22,209	CRACK SEAL & SLURRY/MICRO
LINDSAY CT	SELKIRK RANCH RD	CDS (N)	LINDSYCT	0010	158	21	3,318	R	AC	A - ANGELS CAMP	76	73	81	\$1,174	33,532	CRACK SEAL & SLURRY/MICRO
MILL CT	CDS (SW)	MILL RD	MILLCT	0010	357	18	6,426	R	AC	A - ANGELS CAMP	76	73	81	\$2,273	33,532	CRACK SEAL & SLURRY/MICRO
MISTLETOE LN	THISTLE WY	LIVE OAK DR	MISTLTLN	0010	567	27	15,309	R	AC	A - ANGELS CAMP	72	68	78	\$8,121	22,051	CRACK SEAL & SLURRY/MICRO
MARK TWAIN RD	GOLD CLIFF RD	HWY 49 (MAIN ST)	MRKWTWNRD	0080	864	22	19,008	C	AC	A - ANGELS CAMP	73	67	76	\$13,444	15,755	CRACK SEAL & SLURRY/MICRO
NORTH BAKER ST	HWY 49 (MAIN ST N) (W)	FRANCIS ST	NRTHBKST	0010	485	18	8,730	R	AC	A - ANGELS CAMP	60	68	77	\$4,631	29,029	CRACK SEAL & SLURRY/MICRO
ONEIDA ST	PACIFIC ST	565FT NW PACIFIC ST (WIDTH CHG)	ONEIDAST	0020	563	15	8,445	R	AC	A - ANGELS CAMP	77	74	82	\$2,987	33,461	CRACK SEAL & SLURRY/MICRO
PIONEER MINE CT	END (SE)	TRIPLE LODE DR	PNRMNCT	0010	160	18	2,880	R	AC	A - ANGELS CAMP	60	68	77	\$1,528	29,029	CRACK SEAL & SLURRY/MICRO
RASBERRY LN	SUMMIT RD	END (N) (PARKING LOT)	RSBRRYLN	0020	363	12	4,356	R	AC	A - ANGELS CAMP	71	67	77	\$2,311	21,938	CRACK SEAL & SLURRY/MICRO
ROSEBUSH CT	SMOKEHOUSE CT	END (N)	RSBUSHCT	0010	296	16	4,736	R	AC	A - ANGELS CAMP	77	74	82	\$1,675	33,461	CRACK SEAL & SLURRY/MICRO
SIERRA AV	GREENHORN CREEK RD	END (NE) (BLOCKED)	SIERRAAV	0010	217	27	5,859	R	AC	A - ANGELS CAMP	71	67	77	\$3,108	21,938	CRACK SEAL & SLURRY/MICRO
SELKIRK RANCH RD	ROCK FORGE LP (S)	FIDDLER CT	SLKRKHRD	0050	568	21	11,928	R	AC	A - ANGELS CAMP	70	66	76	\$6,328	21,791	CRACK SEAL & SLURRY/MICRO
TRYON CT	CDS (S)	DEPOT RD	TRYONCT	0010	474	33	15,642	R	AC	A - ANGELS CAMP	73	69	79	\$8,298	22,209	CRACK SEAL & SLURRY/MICRO

Treatment Total \$133,970

Year 2022 Area Total

273,349

Year 2022 Total

\$135,689

Year: 2024

Road Name	Begin Location	End Location	Street ID	Section ID	Length	Width	Area	FC	Surf Type	Area ID	Current PCI	Treatment		Cost	Rating	Treatment
												PCI Before	PCI After			
ANNALEE DR	ANNALEE DR (LOOP) (W)	ANNALEE DR (NE)	ANNLEEDR	0010	588	16	9,408	R	AC	A - ANGELS CAMP	79	72	81	\$3,530	31,592	CRACK SEAL & SLURRY/MICRO
ANNALEE DR	ANNALEE DR (NE)	SUZANNE DR	ANNLEEDR	0020	174	24	4,176	R	AC	A - ANGELS CAMP	79	72	81	\$1,567	31,592	CRACK SEAL & SLURRY/MICRO
BRET HARTE RD	HWY 49 (MAIN ST) (S)	BOOSTER WY	BRTHRTRD	0010	750	15	11,250	R	AC	A - ANGELS CAMP	79	72	81	\$4,221	31,592	CRACK SEAL & SLURRY/MICRO

** - Treatment from Project Selection

Criteria: Area ID = A - ANGELS CAMP

Scenarios Criteria: Area ID = A - ANGELS CAMP

Scenarios - Sections Selected for Treatment

Interest: 3.00%

Inflation: 3.00%

Printed: 11/12/2019

Scenario: Angels S1: Existing Funding

Year: 2024

Road Name	Begin Location	End Location	Street ID	Section ID	Length	Width	Area	FC	Surf Type	Area ID	Current PCI	Treatment			Cost	Rating	Treatment	
												PCI Before	PCI After					
DEPOT RD	MOOSE TL (N)	VALLECITO RD (N)	DEPOTRD	0030	830	20	16,600	R	AC	A - ANGELS CAMP	79	72	81	\$6,228	31,592	CRACK SEAL & SLURRY/MICRO		
ECHO ST	MINNA ST	BUSH ST	ECHOST	0020	316	16	5,056	R	AC	A - ANGELS CAMP	80	74	82	\$1,897	31,560	CRACK SEAL & SLURRY/MICRO		
FAIRVIEW DR	OAK CT	MARK TWAIN RD	FARVWDR	0010	979	18	17,622	R	AC	A - ANGELS CAMP	79	72	81	\$6,612	31,592	CRACK SEAL & SLURRY/MICRO		
FRANCIS ST	BENNETT ST	HWY 49 (MAIN ST FRNCISST N)		0010	367	21	7,707	R	AC	A - ANGELS CAMP	64	67	76	\$4,338	20,604	CRACK SEAL & SLURRY/MICRO		
GRINDING ROCK RD	SELKIRK RANCH RD (S)	SELKIRK RANCH RD (N)	GRNDNGRD	0010	1,198	18	21,564	R	AC	A - ANGELS CAMP	66	69	78	\$12,136	20,828	CRACK SEAL & SLURRY/MICRO		
GREENHORN CREEK RD	MCCAULEY RANCH RD	1645FT S MCCAULEY RANCH RD (WI)	GRNHRNRD	0060	1,645	15	24,675	C	AC	A - ANGELS CAMP	70	69	78	\$18,515	15,197	CRACK SEAL & SLURRY/MICRO		
LIVE OAK CT	LIVE OAK DR	CDS (E)	LIVEOKCT	0010	557	27	15,039	R	AC	A - ANGELS CAMP	66	69	78	\$8,464	20,828	CRACK SEAL & SLURRY/MICRO		
LOVE ST	370FT NW MARKTWAIN RD (S) (WID)	MARK TWAIN RD (N)	LOVEST	0020	187	16	2,992	R	AC	A - ANGELS CAMP	79	72	81	\$1,123	31,592	CRACK SEAL & SLURRY/MICRO		
MILL RD	MILL CT	BLAIR MINE RD (N)	MILLRD	0020	496	18	8,928	R	AC	A - ANGELS CAMP	79	72	81	\$3,350	31,592	CRACK SEAL & SLURRY/MICRO		
MINARD ST	END (SW)	BUSH ST	MINARDST	0010	186	12	2,232	R	AC	A - ANGELS CAMP	78	71	80	\$838	31,599	CRACK SEAL & SLURRY/MICRO		
MARK TWAIN RD	LOVE ST (S)	FAIRVIEW ST	MRKTWNRD	0030	747	20	14,940	R	AC	A - ANGELS CAMP	78	71	80	\$5,606	31,599	CRACK SEAL & SLURRY/MICRO		
OAK CT	END (NE) (PRV DW)	FAIRVIEW ST	OAKCT	0010	241	18	4,338	R	AC	A - ANGELS CAMP	65	68	77	\$2,442	20,759	CRACK SEAL & SLURRY/MICRO		
ROLLERI RANCH RD	MURPHYS GRADE RD	END (BLOCKED)	RLLRCHRD	0010	920	20	18,400	R	AC	A - ANGELS CAMP	66	69	78	\$10,355	20,828	CRACK SEAL & SLURRY/MICRO		
STOCKTON RD	END (SW) (GATE)	ANGELS OAKS RD	STCKTNRD	0010	3,094	21	64,974	R	AC	A - ANGELS CAMP	70	63	73	\$36,565	19,982	CRACK SEAL & SLURRY/MICRO		
STOCKTON RD	FOUNDRY LN	MONTE VERDA ST (NE)	STCKTNRD	0030	894	24	21,456	R	AC	A - ANGELS CAMP	79	72	81	\$8,050	31,592	CRACK SEAL & SLURRY/MICRO		
												Treatment Total		\$135,837				
Year 2024 Area Total										271,357	Year 2024 Total		\$135,837					

Year: 2026

Road Name	Begin Location	End Location	Street ID	Section ID	Length	Width	Area	FC	Surf Type	Area ID	Current PCI	Treatment			Cost	Rating	Treatment	
												PCI Before	PCI After					
MAYO RD	HWY 49 (MAIN ST) (N)	PARK AV (N)	MAYORD	0010	131	13	1,703	R	AC	A - ANGELS CAMP	55	42	100	\$7,118	12,030	1.5" MILL w/HMA OVERLAY		
												Treatment Total		\$7,118				
ALPINE AV	TUOLUMNE AV (E)	SAN JOAQUIN AV	ALPINEAV	0020	1,390	30	41,700	R	AC	A - ANGELS CAMP	81	71	80	\$16,598	29,787	CRACK SEAL & SLURRY/MICRO		
ANNALEE CT	ANNALEE DR	END (N) (PRV DW)	ANNLEECT	0010	164	16	2,624	R	AC	A - ANGELS CAMP	83	73	82	\$1,045	29,770	CRACK SEAL & SLURRY/MICRO		

** - Treatment from Project Selection

Criteria: Area ID = A - ANGELS CAMP

Scenarios Criteria: Area ID = A - ANGELS CAMP

Scenarios - Sections Selected for Treatment

Interest: 3.00%

Inflation: 3.00%

Printed: 11/12/2019

Scenario: Angels S1: Existing Funding

Year: 2026

Road Name	Begin Location	End Location	Street ID	Section ID	Length	Width	Area	FC	Surf Type	Area ID	Current PCI	Treatment		Cost	Rating	Treatment		
												PCI Before	PCI After					
BRAGG ST	BRET HARTE RD	BRET HARTE RD	BRAGGST	0020	1,244	12	14,928	R	AC	A - ANGELS CAMP	70	69	78	\$8,913	19,709	CRACK SEAL & SLURRY/MICRO		
CORNELIA PL	SMITH FLAT RD	END (NE)	CRNLIAPL	0010	129	24	3,096	R	AC	A - ANGELS CAMP	81	71	80	\$1,233	29,787	CRACK SEAL & SLURRY/MICRO		
CORRAL LOOP	BLAIR MINE RD (SE)	BLAIR MINE RD (NW)	CRRALLP	0010	678	18	12,204	R	AC	A - ANGELS CAMP	81	71	80	\$4,858	29,787	CRACK SEAL & SLURRY/MICRO		
DOGTOWN RD	HWY 49 (MAIN ST N) (S)	COUNTRY LN	DOGTWNRD	0010	1,321	21	27,741	A	AC	A - ANGELS CAMP	62	68	77	\$23,924	19,637	CRACK SEAL & SLURRY/MICRO		
KURT DR	FOOTHILL VILLAGE DR	END (N) (BLOCKED)	KURTDPR	0020	570	33	18,810	R	AC	A - ANGELS CAMP	81	71	80	\$7,487	29,787	CRACK SEAL & SLURRY/MICRO		
MAYO RD	END (W)	PARK AV	MAYORD	0020	185	15	2,775	R	AC	A - ANGELS CAMP	81	71	80	\$1,105	29,787	CRACK SEAL & SLURRY/MICRO		
MARK TWAIN RD	GOLD CLIFF RD	HWY 49 (MAIN ST)	MRKTWNRD	0080	864	22	19,008	C	AC	A - ANGELS CAMP	73	66	76	\$15,132	13,706	CRACK SEAL & SLURRY/MICRO		
MARY BELLE WY	CATALPA LN	SMITH FLAT RD	MRYBLLWY	0010	1,063	18	19,134	R	AC	A - ANGELS CAMP	68	67	77	\$11,424	19,462	CRACK SEAL & SLURRY/MICRO		
OLIVIA PL	SMITH FLAT RD	END (NE)	OLIVIAPL	0010	116	24	2,784	R	AC	A - ANGELS CAMP	81	71	80	\$1,109	29,787	CRACK SEAL & SLURRY/MICRO		
ONEIDA ST	GOLD CLIFF RD	PACIFIC ST	ONEIDAST	0010	527	15	7,905	R	AC	A - ANGELS CAMP	81	71	80	\$3,147	29,787	CRACK SEAL & SLURRY/MICRO		
POINTE DR	SMITH FLAT RD	END (S & SE)	POINTEDR	0010	571	15	8,565	R	AC	A - ANGELS CAMP	68	67	77	\$5,114	19,462	CRACK SEAL & SLURRY/MICRO		
RAMORINI LN	END (W)	HWY 49 (MAIN ST)	RAMRNLN	0010	566	22	12,452	R	AC	A - ANGELS CAMP	81	71	80	\$4,957	29,787	CRACK SEAL & SLURRY/MICRO		
SELKIRK RANCH RD	ROCK FORGE LP (S)	FIDDLER CT	SLKRKHRD	0050	568	21	11,928	R	AC	A - ANGELS CAMP	70	69	78	\$7,122	19,709	CRACK SEAL & SLURRY/MICRO		
STELTE CT	KURT DR	CDS (E)	STELTECT	0010	371	27	10,017	R	AC	A - ANGELS CAMP	79	69	78	\$5,981	19,683	CRACK SEAL & SLURRY/MICRO		
SUZANNE CT	CDS (SW)	SUZANNE DR	SUZNNECT	0110	226	30	6,780	R	AC	A - ANGELS CAMP	68	67	77	\$4,048	19,462	CRACK SEAL & SLURRY/MICRO		
THISTLE WY	ROCKY RIDGE LN	MISTLETOE LN	THISTLWY	0010	335	27	9,045	R	AC	A - ANGELS CAMP	77	67	76	\$5,401	19,417	CRACK SEAL & SLURRY/MICRO		
												Treatment Total		\$128,598				
Year 2026 Area Total										233,199	Year 2026 Total		\$135,716					

Year: 2028

Road Name	Begin Location	End Location	Street ID	Section ID	Length	Width	Area	FC	Surf Type	Area ID	Current PCI	Treatment		Cost	Rating	Treatment
												PCI Before	PCI After			
AMADOR AV	TUOLUMNE AV (N)	SAN JOAQUIN AV	AMADORAV	0020	648	24	15,552	R	AC	A - ANGELS CAMP	86	73	82	\$6,567	28,096	CRACK SEAL & SLURRY/MICRO
BADGER CT	TRAFFIC CIRCLE (W-END)	STANISLAUS AV	BADGERCT	0010	326	24	7,824	R	AC	A - ANGELS CAMP	86	73	82	\$3,304	28,096	CRACK SEAL & SLURRY/MICRO
BENNETT ST	WILSON ST	END (E)	BNNTTST	0030	216	16	3,456	R	AC	A - ANGELS CAMP	82	69	78	\$2,189	18,533	CRACK SEAL & SLURRY/MICRO

** - Treatment from Project Selection

Criteria: Area ID = A - ANGELS CAMP

Scenarios Criteria: Area ID = A - ANGELS CAMP

Scenarios - Sections Selected for Treatment

Interest: 3.00%

Inflation: 3.00%

Printed: 11/12/2019

Scenario: Angels S1: Existing Funding

Year: 2028

Road Name	Begin Location	End Location	Street ID	Section ID	Length	Width	Area	FC	Surf Type	Area ID	Current PCI	Treatment		Cost	Rating	Treatment		
												PCI Before	PCI After					
BUSH ST	BUST ST (SPLIT)	PINE ST	BUSHST	0030	658	12	7,896	R	AC	A - ANGELS CAMP	82	69	78	\$5,002	18,533	CRACK SEAL & SLURRY/MICRO		
BUSH ST	MINNA ST	CRYSTAL ST	BUSHST	0060	526	18	9,468	R	AC	A - ANGELS CAMP	71	67	76	\$5,997	18,291	CRACK SEAL & SLURRY/MICRO		
DEPOT RD	140FT W MOOSE TL (S)	MOOSE TL (N)	DEPOTRD	0020	162	12	1,944	R	AC	A - ANGELS CAMP	86	73	82	\$821	28,096	CRACK SEAL & SLURRY/MICRO		
EL DORADO CT	BLAIR MINE RD	CDS (NE)	ELDRADCT	0010	488	18	8,784	R	AC	A - ANGELS CAMP	86	73	82	\$3,710	28,095	CRACK SEAL & SLURRY/MICRO		
FAIRVIEW ST	OAK CT	MARK TWAIN RD	FARVWST	0010	580	18	10,440	R	AC	A - ANGELS CAMP	86	73	82	\$4,409	28,096	CRACK SEAL & SLURRY/MICRO		
HARDSCRABBLE ST	BUSH ST	HWY 49 (MAIN ST)	HRDSCRST	0020	205	26	5,330	R	AC	A - ANGELS CAMP	73	69	78	\$3,376	18,513	CRACK SEAL & SLURRY/MICRO		
KURT DR	VALLECITO RD	FOOTHILL VILLAGE DR	KURTDTR	0010	329	27	8,883	R	AC	A - ANGELS CAMP	76	71	80	\$3,751	28,079	CRACK SEAL & SLURRY/MICRO		
LIVE OAK DR	ANGELS OAKS RD (S)	LAKEVIEW CT	LIVEOKDR	0010	1,530	30	45,900	R	AC	A - ANGELS CAMP	82	69	78	\$29,073	18,533	CRACK SEAL & SLURRY/MICRO		
LOVE ST	MARK TWAIN RD (S)	370FT NW MARKTWAIN RD (S) (WID)	LOVEST	0010	370	10	3,700	R	AC	A - ANGELS CAMP	84	71	80	\$1,563	28,049	CRACK SEAL & SLURRY/MICRO		
MISTLETOE LN	THISTLE WY	LIVE OAK DR	MISTLTLN	0010	567	27	15,309	R	AC	A - ANGELS CAMP	72	68	77	\$9,697	18,442	CRACK SEAL & SLURRY/MICRO		
MARK TWAIN RD	BUSH ST	FAIRVIEW DR	MRKTWNRD	0010	232	13	3,016	R	AC	A - ANGELS CAMP	82	69	78	\$1,911	18,533	CRACK SEAL & SLURRY/MICRO		
PINE ST	BUSH ST	HWY 49 (MAIN ST)	PINEST	0200	151	24	3,624	R	AC	A - ANGELS CAMP	82	69	78	\$2,296	18,533	CRACK SEAL & SLURRY/MICRO		
ROCKY RIDGE CT	THISTLE WY	CDS (E)	RCKYRGCT	0010	261	27	7,047	R	AC	A - ANGELS CAMP	82	69	78	\$4,464	18,533	CRACK SEAL & SLURRY/MICRO		
RASBERRY LN	SUMMIT RD	END (N) (PARKING LOT)	RSBRRYLN	0020	363	12	4,356	R	AC	A - ANGELS CAMP	71	67	76	\$2,760	18,291	CRACK SEAL & SLURRY/MICRO		
SASA PL	END (SW)	MIWUK WY	SASAPL	0010	170	24	4,080	R	AC	A - ANGELS CAMP	81	68	77	\$2,585	18,449	CRACK SEAL & SLURRY/MICRO		
SONORA ST	MARTINA ST	MOUNTAIN VIEW	SONORAST	0010	810	12	9,720	R	AC	A - ANGELS CAMP	81	68	77	\$6,157	18,449	CRACK SEAL & SLURRY/MICRO		
SUMMIT RD	RASBERRY LN	BRET HARTE RD	SUMMITRD	0020	771	18	13,878	R	AC	A - ANGELS CAMP	82	69	78	\$8,791	18,533	CRACK SEAL & SLURRY/MICRO		
SUZANNE DR	KURT DR (S)	SUZANNE DR (SW-CORNER)	SUZNNE DR	0010	632	33	20,856	R	AC	A - ANGELS CAMP	84	71	80	\$8,807	28,049	CRACK SEAL & SLURRY/MICRO		
TRYON CT	CDS (S)	DEPOT RD	TRYONCT	0010	474	33	15,642	R	AC	A - ANGELS CAMP	73	69	78	\$9,908	18,513	CRACK SEAL & SLURRY/MICRO		
TUOLUMNE AV	GOLD CLIFF RD	AMADOR AV	TULUMNAV	0010	927	21	19,467	R	AC	A - ANGELS CAMP	86	73	82	\$8,221	28,096	CRACK SEAL & SLURRY/MICRO		
												Treatment Total		\$135,359				
Year 2028 Area Total										246,172	Year 2028 Total		\$135,359					
Total Section Area:										1,313,932	Grand Total		\$678,582					

** - Treatment from Project Selection

Criteria: Area ID = A - ANGELS CAMP

Scenarios Criteria: Area ID = A - ANGELS CAMP

Sections Selected for Treatment – Scenario 2

Scenarios - Sections Selected for Treatment

Interest: 3.00%

Inflation: 3.00%

Printed: 12/19/2019

Scenario: Angels S2: A&C Minimum PCI of 70

Year	Budget	PM	Year	Budget	PM	Year	Budget	PM
2020	\$475,000	0%	2024	\$245,000	0%	2028	\$220,000	0%
2021	\$460,000	0%	2025	\$160,000	0%	2029	\$185,000	0%
2022	\$300,000	0%	2026	\$155,000	0%			
2023	\$290,000	0%	2027	\$260,000	0%			

Year: 2020

Road Name	Begin Location	End Location	Street ID	Section ID	Length	Width	Area	FC	Surf Type	Area ID	Current PCI	Treatment			Cost	Rating	Treatment		
												PCI Before	PCI After						
**GREENHORN CREEK LIVE OAK DR RD		GREENHORN CREEK RD (MEDIAN STA)	GRNHRNRD	0010	389	42	16,338	C	AC	A - ANGELS CAMP	60	60	100	\$82,598	10,283	2" MILL w/HMA OVERLAY			
**MCCAULEY RANCH RD	MCCAULEY RANCH RD	GREENHORN CREEK RD	MCLRNRD	0020	162	12	1,944	C	AC	A - ANGELS CAMP	35	34	100	\$9,828	11,876	2" MILL w/HMA OVERLAY			
**MCCAULEY RANCH RD	GREENHORN CREEK RD	END (E) (BLOCKED)	MCLRNRD	0030	89	22	1,958	C	AC	A - ANGELS CAMP	51	51	100	\$9,899	11,136	2" MILL w/HMA OVERLAY			
**MCCAULEY RANCH RD	GREENHORN CREEK RD	MCCAULEY RANCH RD	MCLRNRD	0040	163	12	1,956	C	AC	A - ANGELS CAMP	48	48	100	\$9,889	11,345	2" MILL w/HMA OVERLAY			
**VALLECITO RD	DEPOT RD (N)	ROLLERI BYPASS RD	VALLCTRD	0040	1,706	36	61,416	C	AC	A - ANGELS CAMP	61	61	100	\$310,492	10,165	2" MILL w/HMA OVERLAY			
												Treatment Total		\$422,706					
**GARDNER LN	BROGLIO WY	DOGTOWN RD	GRDNERLN	0040	971	20	19,420	C	AC	A - ANGELS CAMP	68	68	78	\$14,026	15,759	CRACK SEAL & SLURRY/MICRO			
**GREENHORN CREEK RD	MCCAULEY RANCH RD	1645FT S MCCAULEY RANCH RD (WI	GRNHRNRD	0060	1,645	15	24,675	C	AC	A - ANGELS CAMP	69	69	78	\$17,821	16,046	CRACK SEAL & SLURRY/MICRO			
**GREENHORN CREEK RD	1645FT S MCCAULEY RANCH RD (WI	SMITH FLAT RD	GRNHRNRD	0070	373	24	8,952	C	AC	A - ANGELS CAMP	68	68	78	\$6,466	15,759	CRACK SEAL & SLURRY/MICRO			
**MARK TWAIN RD	HILLCREST ST	CRYSTAL ST	MRKTWNRD	0060	618	22	13,596	C	AC	A - ANGELS CAMP	66	66	76	\$9,820	15,173	CRACK SEAL & SLURRY/MICRO			
												Treatment Total		\$48,133					
Year 2020 Area Total										150,255	Year 2020 Total		\$470,839						

Year: 2021

Road Name	Begin Location	End Location	Street ID	Section ID	Length	Width	Area	FC	Surf Type	Area ID	Current PCI	Treatment			Cost	Rating	Treatment		
												PCI Before	PCI After						
**DOGTOWN RD	HWY 49 (MAIN ST N) (S)	COUNTRY LN	DOGTWNRD	0010	1,321	21	27,741	A	AC	A - ANGELS CAMP	62	59	100	\$144,454	13,518	2" MILL w/HMA OVERLAY			
**DOGTOWN RD	COUNTRY LN	GARDNER LN	DOGTWNRD	0020	529	27	14,283	A	AC	A - ANGELS CAMP	55	52	100	\$74,375	14,525	2" MILL w/HMA OVERLAY			
**VALLECITO RD	TRYON RD	BOOSTER WY	VALLCTRD	0020	956	36	34,416	C	AC	A - ANGELS CAMP	46	42	100	\$179,212	11,314	2" MILL w/HMA OVERLAY			
												Treatment Total		\$398,041					

** - Treatment from Project Selection

Scenarios - Sections Selected for Treatment

Interest: 3.00%

Inflation: 3.00%

Printed: 12/19/2019

Scenario: Angels S2: A&C Minimum PCI of 70

Year: 2021

Road Name	Begin Location	End Location	Street ID	Section ID	Length	Width	Area	FC	Surf Type	Area ID	Current PCI	Treatment		Cost	Rating	Treatment			
												PCI Before	PCI After						
**ANGELS OAKS RD	ACORN DR	LIVE OAK DR	ANGLSKRD	0030	967	33	31,911	C	AC	A - ANGELS CAMP	71	69	78	\$23,739	15,372	CRACK SEAL & SLURRY/MICRO			
**GOLD CLIFF RD	HILLCREST ST (S)	TUOLUMNE AV	GLDCLFRD	0030	877	18	15,786	C	AC	A - ANGELS CAMP	69	67	76	\$11,744	14,824	CRACK SEAL & SLURRY/MICRO			
**GOLD CLIFF RD	TUOLUMNE AV	MARK TWAIN RD	GLDCLFRD	0040	900	18	16,200	C	AC	A - ANGELS CAMP	70	68	77	\$12,051	15,172	CRACK SEAL & SLURRY/MICRO			
**GREENHORN CREEK RD	2060FT SE SELKIRK RANCH RD (WI	MCCAULEY RANCH RD	GRNHRNRD	0050	390	21	8,190	C	AC	A - ANGELS CAMP	71	69	78	\$6,093	15,372	CRACK SEAL & SLURRY/MICRO			
**GREENHORN CREEK RD	SELKIRK RANCH RD	GREENHORN CREEK RD (MEDIAN END	GRNHRNRD	0130	644	15	9,660	C	AC	A - ANGELS CAMP	74	71	80	\$7,186	16,013	CRACK SEAL & SLURRY/MICRO			
												Treatment Total		\$60,813					
Year 2021 Area Total										158,187	Year 2021 Total		\$458,854						

Year: 2022

Road Name	Begin Location	End Location	Street ID	Section ID	Length	Width	Area	FC	Surf Type	Area ID	Current PCI	Treatment		Cost	Rating	Treatment			
												PCI Before	PCI After						
**GREENHORN CREEK RD	GREENHORN CREEK RD (MEDIAN STA	250FT SE (MEDIAN START) (WIDTH	GRNHRNRD	0020	259	15	3,885	C	AC	A - ANGELS CAMP	56	49	100	\$20,837	10,639	2" MILL w/HMA OVERLAY			
**MURPHYS GRADE RD	HWY 49 (MAIN ST)	GARDNER LN	MRPHYSRD	0010	1,257	30	37,710	A	AC	A - ANGELS CAMP	50	44	100	\$202,256	15,000	2" MILL w/HMA OVERLAY			
												Treatment Total		\$223,093					
**GOLD CLIFF RD	FINNEGAN LN	EMERGENCY ACCESS (MCCAULEY RAN	GLDCLFRD	0010	2,553	18	45,954	C	AC	A - ANGELS CAMP	74	68	77	\$35,211	14,834	CRACK SEAL & SLURRY/MICRO			
**GREENHORN CREEK RD	SELKIRK RANCH RD	2060FT SE SELKIRK RANCH RD (WI	GRNHRNRD	0040	2,060	15	30,900	C	AC	A - ANGELS CAMP	77	72	80	\$23,676	15,707	CRACK SEAL & SLURRY/MICRO			
**MARK TWAIN RD	GOLD CLIFF RD	HWY 49 (MAIN ST)	MRKTWNRD	0080	864	22	19,008	C	AC	A - ANGELS CAMP	73	67	76	\$14,565	14,543	CRACK SEAL & SLURRY/MICRO			
												Treatment Total		\$73,452					
Year 2022 Area Total										137,457	Year 2022 Total		\$296,545						

Year: 2023

Road Name	Begin Location	End Location	Street ID	Section ID	Length	Width	Area	FC	Surf Type	Area ID	Current PCI	Treatment		Cost	Rating	Treatment
												PCI Before	PCI After			
**ANGELS OAKS RD	HWY 4	STOCKTON RD	ANGLSKRD	0010	237	40	9,480	C	AC	A - ANGELS CAMP	61	51	100	\$52,371	10,199	2" MILL w/HMA OVERLAY
**ANGELS OAKS RD	STOCKTON RD	ACORN DR	ANGLSKRD	0020	675	33	22,275	C	AC	A - ANGELS CAMP	54	42	100	\$123,055	10,641	2" MILL w/HMA OVERLAY

** - Treatment from Project Selection

Scenarios - Sections Selected for Treatment

Interest: 3.00%

Inflation: 3.00%

Printed: 12/19/2019

Scenario: Angels S2: A&C Minimum PCI of 70

Year: 2023

Road Name	Begin Location	End Location	Street ID	Section ID	Length	Width	Area	FC	Surf Type	Area ID	Current PCI	Treatment		Cost	Rating	Treatment
												PCI Before	PCI After			
**GREENHORN CREEK RD	2045FT NW MCCAULEY RANCH RD (W)	SELKIRK RANCH RD	GRNHRNRD	0120	430	30	12,900	C	AC	A - ANGELS CAMP	54	42	100	\$71,265	10,641	2" MILL w/HMA OVERLAY
												Treatment Total		\$246,691		
**GREENHORN CREEK RD	250FT SE (MEDIAN START) (WIDTH)	SELKIRK RANCH RD	GRNHRNRD	0030	401	30	12,030	C	AC	A - ANGELS CAMP	65	56	67	\$23,370	4,800	BASE REPAIR & CAPE SEAL
												Treatment Total		\$23,370		
**HILLCREST ST	GOLD CLIFF RD	MARK TWAIN RD	HLLCRSST	0010	767	15	11,505	C	AC	A - ANGELS CAMP	76	68	77	\$9,080	14,331	CRACK SEAL & SLURRY/MICRO
**MARK TWAIN RD	CRYSTAL ST	GOLD CLIFF RD	MRKTWNRD	0070	542	20	10,840	C	AC	A - ANGELS CAMP	70	62	72	\$8,555	12,931	CRACK SEAL & SLURRY/MICRO
												Treatment Total		\$17,635		
Year 2023 Area Total										79,030	Year 2023 Total		\$287,696			

Year: 2024

Road Name	Begin Location	End Location	Street ID	Section ID	Length	Width	Area	FC	Surf Type	Area ID	Current PCI	Treatment		Cost	Rating	Treatment
												PCI Before	PCI After			
**VALLECITO RD	HWY 49 (MAIN ST)	TRYON RD	VALLCTR	0010	661	36	23,796	C	AC	A - ANGELS CAMP	43	23	100	\$135,401	10,643	2" MILL w/HMA OVERLAY
												Treatment Total		\$135,401		
**ANGELS OAKS RD	ACORN DR	LIVE OAK DR	ANGLSKRD	0030	967	33	31,911	C	AC	A - ANGELS CAMP	71	71	79	\$25,940	14,610	CRACK SEAL & SLURRY/MICRO
**FINNEGAN LN	GOLD CLIFF RD	HWY 49 (MAIN ST)	FNNGANLN	0040	1,308	24	31,392	C	AC	A - ANGELS CAMP	79	69	78	\$25,518	14,046	CRACK SEAL & SLURRY/MICRO
**GARDNER LN	BROGLIO WY	DOGTOWN RD	GRDNERLN	0040	971	20	19,420	C	AC	A - ANGELS CAMP	68	67	77	\$15,786	13,818	CRACK SEAL & SLURRY/MICRO
**GREENHORN CREEK RD	MCCAULEY RANCH RD	1645FT S MCCAULEY RANCH RD (WI)	GRNHRNRD	0060	1,645	15	24,675	C	AC	A - ANGELS CAMP	69	69	78	\$20,058	14,028	CRACK SEAL & SLURRY/MICRO
**GREENHORN CREEK RD	1645FT S MCCAULEY RANCH RD (WI)	SMITH FLAT RD	GRNHRNRD	0070	373	24	8,952	C	AC	A - ANGELS CAMP	68	67	77	\$7,277	13,818	CRACK SEAL & SLURRY/MICRO
**GREENHORN CREEK RD	1600FT N SMITH FLAT RD (WIDTH)	MCCAULEY RANCH RD	GRNHRNRD	0100	415	33	13,695	C	AC	A - ANGELS CAMP	78	67	77	\$11,133	13,807	CRACK SEAL & SLURRY/MICRO
												Treatment Total		\$105,712		
Year 2024 Area Total										153,841	Year 2024 Total		\$241,113			

** - Treatment from Project Selection

Scenarios - Sections Selected for Treatment

Interest: 3.00%

Inflation: 3.00%

Printed: 12/19/2019

Scenario: Angels S2: A&C Minimum PCI of 70

Year: 2025

Road Name	Begin Location	End Location	Street ID	Section ID	Length	Width	Area	FC	Surf Type	Area ID	Current PCI	Treatment		Cost	Rating	Treatment	
												PCI Before	PCI After				
**GOLD CLIFF RD	EMERGENCY ACCESS (MCCAULEY RAN	HILLCREST ST (S)	GLDCLFRD	0020	600	18	10,800	C	AC	A - ANGELS CAMP	62	44	100	\$63,297	9,958	2" MILL w/HMA OVERLAY	
													Treatment Total		\$63,297		
**MARK TWAIN RD	HILLCREST ST	CRYSTAL ST	MRKTWNRD	0060	618	22	13,596	C	AC	A - ANGELS CAMP	66	62	72	\$28,021	4,983	BASE REPAIR & CAPE SEAL	
**MARK TWAIN RD	CRYSTAL ST	GOLD CLIFF RD	MRKTWNRD	0070	542	20	10,840	C	AC	A - ANGELS CAMP	70	67	76	\$22,341	5,356	BASE REPAIR & CAPE SEAL	
													Treatment Total		\$50,362		
**GOLD CLIFF RD	HILLCREST ST (S)	TUOLUMNE AV	GLDCLFRD	0030	877	18	15,786	C	AC	A - ANGELS CAMP	69	66	75	\$13,217	12,944	CRACK SEAL & SLURRY/MICRO	
**GOLD CLIFF RD	TUOLUMNE AV	MARK TWAIN RD	GLDCLFRD	0040	900	18	16,200	C	AC	A - ANGELS CAMP	70	67	76	\$13,564	13,211	CRACK SEAL & SLURRY/MICRO	
**GREENHORN CREEK RD	2060FT SE SELKIRK RANCH RD (WI	MCCAULEY RANCH RD	GRNHRNRD	0050	390	21	8,190	C	AC	A - ANGELS CAMP	71	68	77	\$6,858	13,528	CRACK SEAL & SLURRY/MICRO	
**GREENHORN CREEK RD	SELKIRK RANCH RD	GREENHORN CREEK RD (MEDIAN END	GRNHRNRD	0130	644	15	9,660	C	AC	A - ANGELS CAMP	74	70	79	\$8,088	14,070	CRACK SEAL & SLURRY/MICRO	
													Treatment Total		\$41,727		
Year 2025 Area Total										85,072	Year 2025 Total		\$155,386				

Year: 2026

Road Name	Begin Location	End Location	Street ID	Section ID	Length	Width	Area	FC	Surf Type	Area ID	Current PCI	Treatment		Cost	Rating	Treatment	
												PCI Before	PCI After				
**GOLD CLIFF RD	FINNEGAN LN	EMERGENCY ACCESS (MCCAULEY RAN	GLDCLFRD	0010	2,553	18	45,954	C	AC	A - ANGELS CAMP	74	67	77	\$39,630	12,985	CRACK SEAL & SLURRY/MICRO	
**GREENHORN CREEK RD	250FT SE (MEDIAN START) (WIDTH	SELKIRK RANCH RD	GRNHRNRD	0030	401	30	12,030	C	AC	A - ANGELS CAMP	65	58	69	\$10,375	11,188	CRACK SEAL & SLURRY/MICRO	
**GREENHORN CREEK RD	SELKIRK RANCH RD	2060FT SE SELKIRK RANCH RD (WI	GRNHRNRD	0040	2,060	15	30,900	C	AC	A - ANGELS CAMP	77	71	80	\$26,648	13,811	CRACK SEAL & SLURRY/MICRO	
**GREENHORN CREEK RD	SMITH FLAT RD	1600FT N SMITH FLAT RD (WIDTH	GRNHRNRD	0090	1,601	15	24,015	C	AC	A - ANGELS CAMP	86	72	81	\$20,710	14,172	CRACK SEAL & SLURRY/MICRO	
**GREENHORN CREEK RD	MCCAULEY RANCH RD	2045FT NW MCCAULEY RANCH RD (W	GRNHRNRD	0110	2,055	15	30,825	C	AC	A - ANGELS CAMP	85	71	80	\$26,583	13,833	CRACK SEAL & SLURRY/MICRO	
**HILLCREST ST	GOLD CLIFF RD	MARK TWAIN RD	HLLCRSST	0010	767	15	11,505	C	AC	A - ANGELS CAMP	76	70	79	\$9,922	13,504	CRACK SEAL & SLURRY/MICRO	
**MARK TWAIN RD	GOLD CLIFF RD	HWY 49 (MAIN ST)	MRKTWNRD	0080	864	22	19,008	C	AC	A - ANGELS CAMP	73	66	76	\$16,392	12,651	CRACK SEAL & SLURRY/MICRO	
													Treatment Total		\$150,260		

** - Treatment from Project Selection

Scenarios - Sections Selected for Treatment

Interest: 3.00%

Inflation: 3.00%

Printed: 12/19/2019

Scenario: Angels S2: A&C Minimum PCI of 70

Year 2026 Area Total 174,237 Year 2026 Total \$150,260

Year: 2027

Road Name	Begin Location	End Location	Street ID	Section ID	Length	Width	Area	FC	Surf Type	Area ID	Current PCI	Treatment		Cost	Rating	Treatment		
												PCI Before	PCI After					
**VALLECITO RD	BOOSTER WY	DEPOT RD (N)	VALLCTRD	0030	1,161	36	41,796	C	AC	A - ANGELS CAMP	61	34	100	\$257,020	9,775	2" MILL w/HMA OVERLAY		
												Treatment Total	\$257,020					
												Year 2027 Area Total	41,796	Year 2027 Total	\$257,020			

Year: 2028

Road Name	Begin Location	End Location	Street ID	Section ID	Length	Width	Area	FC	Surf Type	Area ID	Current PCI	Treatment		Cost	Rating	Treatment		
												PCI Before	PCI After					
**ANGELS OAKS RD	ACORN DR	LIVE OAK DR	ANGLSKRD	0030	967	33	31,911	C	AC	A - ANGELS CAMP	71	70	79	\$29,196	12,784	CRACK SEAL & SLURRY/MICRO		
**GARDNER LN	BROGLIO WY	DOGTOWN RD	GRDNERLN	0040	971	20	19,420	C	AC	A - ANGELS CAMP	68	66	76	\$17,768	12,027	CRACK SEAL & SLURRY/MICRO		
**GREENHORN CREEK RD	MCCAULEY RANCH RD	1645FT S MCCAULEY RANCH RD (WI	GRNHRNRD	0060	1,645	15	24,675	C	AC	A - ANGELS CAMP	69	68	77	\$22,575	12,327	CRACK SEAL & SLURRY/MICRO		
**GREENHORN CREEK RD	1645FT S MCCAULEY RANCH RD (WI	SMITH FLAT RD	GRNHRNRD	0070	373	24	8,952	C	AC	A - ANGELS CAMP	68	66	76	\$8,191	12,027	CRACK SEAL & SLURRY/MICRO		
**GREENHORN CREEK RD	1600FT N SMITH FLAT RD (WIDTH	MCCAULEY RANCH RD	GRNHRNRD	0100	415	33	13,695	C	AC	A - ANGELS CAMP	78	66	76	\$125,295	1,202	CRACK SEAL & SLURRY/MICRO		
**MARK TWAIN RD	HILLCREST ST	CRYSTAL ST	MRKTWNRD	0060	618	22	13,596	C	AC	A - ANGELS CAMP	66	64	74	\$12,439	11,585	CRACK SEAL & SLURRY/MICRO		
												Treatment Total	\$215,464					
												Year 2028 Area Total	112,249	Year 2028 Total	\$215,464			

Year: 2029

Road Name	Begin Location	End Location	Street ID	Section ID	Length	Width	Area	FC	Surf Type	Area ID	Current PCI	Treatment		Cost	Rating	Treatment
												PCI Before	PCI After			
**FINNEGAN LN	GOLD CLIFF RD	HWY 49 (MAIN ST)	FNNGANLN	0040	1,308	24	31,392	C	AC	A - ANGELS CAMP	79	65	75	\$29,582	11,417	CRACK SEAL & SLURRY/MICRO
**GOLD CLIFF RD	FINNEGAN LN	EMERGENCY ACCESS (MCCAULEY RAN	GLDCLFRD	0010	2,553	18	45,954	C	AC	A - ANGELS CAMP	74	69	78	\$43,305	12,236	CRACK SEAL & SLURRY/MICRO
**GOLD CLIFF RD	HILLCREST ST (S)	TUOLUMNE AV	GLDCLFRD	0030	877	18	15,786	C	AC	A - ANGELS CAMP	69	65	74	\$14,876	11,330	CRACK SEAL & SLURRY/MICRO
**GOLD CLIFF RD	TUOLUMNE AV	MARK TWAIN RD	GLDCLFRD	0040	900	18	16,200	C	AC	A - ANGELS CAMP	70	66	75	\$15,266	11,518	CRACK SEAL & SLURRY/MICRO
**GREENHORN CREEK RD	LIVE OAK DR	GREENHORN CREEK RD (MEDIAN STA	GRNHRNRD	0010	389	42	16,338	C	AC	A - ANGELS CAMP	60	76	84	\$15,396	16,085	CRACK SEAL & SLURRY/MICRO
**GREENHORN CREEK RD	250FT SE (MEDIAN START) (WIDTH	SELKIRK RANCH RD	GRNHRNRD	0030	401	30	12,030	C	AC	A - ANGELS CAMP	65	60	71	\$11,337	10,526	CRACK SEAL & SLURRY/MICRO

** - Treatment from Project Selection

Scenarios - Sections Selected for Treatment

Interest: 3.00%

Inflation: 3.00%

Printed: 12/19/2019

Scenario: Angels S2: A&C Minimum PCI of 70

Year: 2029

Road Name	Begin Location	End Location	Street ID	Section ID	Length	Width	Area	FC	Surf Type	Area ID	Current PCI	Treatment			Cost	Rating	Treatment	
												PCI Before	PCI After					
**GREENHORN CREEK RD	2060FT SE SELKIRK RANCH RD (WI)	MCCAULEY RANCH RD	GRNHRNRD	0050	390	21	8,190	C	AC	A - ANGELS CAMP	71	67	76	\$7,718	11,791	CRACK SEAL & SLURRY/MICRO		
**GREENHORN CREEK RD	SELKIRK RANCH RD	GREENHORN CREEK RD (MEDIAN END)	GRNHRNRD	0130	644	15	9,660	C	AC	A - ANGELS CAMP	74	69	78	\$9,103	12,294	CRACK SEAL & SLURRY/MICRO		
**MCCAULEY RANCH RD	MCCAULEY RANCH RD	GREENHORN CREEK RD	MCLRNRD	0020	162	12	1,944	C	AC	A - ANGELS CAMP	35	76	84	\$1,832	16,085	CRACK SEAL & SLURRY/MICRO		
**MCCAULEY RANCH RD	GREENHORN CREEK RD	END (E) (BLOCKED)	MCLRNRD	0030	89	22	1,958	C	AC	A - ANGELS CAMP	51	76	84	\$1,846	16,085	CRACK SEAL & SLURRY/MICRO		
**MCCAULEY RANCH RD	GREENHORN CREEK RD	MCCAULEY RANCH RD	MCLRNRD	0040	163	12	1,956	C	AC	A - ANGELS CAMP	48	76	84	\$1,844	16,085	CRACK SEAL & SLURRY/MICRO		
**MARK TWAIN RD	CRYSTAL ST	GOLD CLIFF RD	MRKTWNRD	0070	542	20	10,840	C	AC	A - ANGELS CAMP	70	66	75	\$10,215	11,506	CRACK SEAL & SLURRY/MICRO		
												Treatment Total		\$162,320				
**MARK TWAIN RD	GOLD CLIFF RD	HWY 49 (MAIN ST)	MRKTWNRD	0080	864	22	19,008	C	AC	A - ANGELS CAMP	73	68	77	\$17,912	12,028	CRACK SEAL & MICROSURFACING		
												Treatment Total		\$17,912				
Year 2029 Area Total										191,256		Year 2029 Total		\$180,232				
Total Section Area:										1,283,380		Grand Total		\$2,713,409				

** - Treatment from Project Selection

Scenarios - Sections Selected for Treatment

Interest: 3.00%

Inflation: 3.00%

Printed: 11/12/2019

Scenario: Angels S2/3: Maintain R PCI at 70

Year	Budget	PM	Year	Budget	PM	Year	Budget	PM
2020	\$75,000	20%	2024	\$300,000	20%	2028	\$350,000	20%
2021	\$100,000	20%	2025	\$350,000	20%	2029	\$350,000	15%
2022	\$250,000	20%	2026	\$350,000	20%			
2023	\$275,000	20%	2027	\$350,000	20%			

Year: 2020

Road Name	Begin Location	End Location	Street ID	Section ID	Length	Width	Area	FC	Surf Type	Area ID	Current PCI	Treatment			Cost	Rating	Treatment	
												PCI Before	PCI After					
EMPIRE CT	END (SW)	GREENSTONE WY	EMPIRECT	0010	71	18	1,278	R	AC	A - ANGELS CAMP	68	68	77	\$1,917	7,782	BASE REPAIR & CAPE SEAL		
												Treatment Total		\$1,917				
CHURCH ST	MAIN ST S	SUMMIT RD	CHURCHST	0100	511	12	6,132	R	AC	A - ANGELS CAMP	75	75	83	\$2,044	35,371	CRACK SEAL & SLURRY/MICRO		
FIDDLER CT	CDS (W)	SELKIRK RANCH RD	FIDDLRCT	0010	141	21	2,961	R	AC	A - ANGELS CAMP	75	75	83	\$987	35,371	CRACK SEAL & SLURRY/MICRO		
FRANCIS ST	BENNETT ST	HWY 49 (MAIN ST FRNCISST N)	FRNCISST	0010	367	21	7,707	R	AC	A - ANGELS CAMP	64	64	74	\$3,854	22,669	CRACK SEAL & SLURRY/MICRO		
GARDNER LN	EASY ST	BROGLIO WY	GRDNERLN	0030	606	30	18,180	R	AC	A - ANGELS CAMP	74	74	82	\$6,060	35,467	CRACK SEAL & SLURRY/MICRO		
GRINDING ROCK RD	SELKIRK RANCH RD (S)	SELKIRK RANCH RD (N)	GRNDNGRD	0010	1,198	18	21,564	R	AC	A - ANGELS CAMP	66	66	75	\$10,782	23,021	CRACK SEAL & SLURRY/MICRO		
LINDSAY CT	SELKIRK RANCH RD	CDS (N)	LINDSYCT	0010	158	21	3,318	R	AC	A - ANGELS CAMP	76	76	84	\$1,106	35,068	CRACK SEAL & SLURRY/MICRO		
LIVE OAK CT	LIVE OAK DR	CDS (E)	LIVEOKCT	0010	557	27	15,039	R	AC	A - ANGELS CAMP	66	66	75	\$7,520	23,021	CRACK SEAL & SLURRY/MICRO		
MARY BELLE WY	CATALPA LN	SMITH FLAT RD	MRYBLLWY	0010	1,063	18	19,134	R	AC	A - ANGELS CAMP	68	68	77	\$9,567	23,345	CRACK SEAL & SLURRY/MICRO		
NORTH BAKER ST	HWY 49 (MAIN ST N) (W)	FRANCIS ST	NRTHBKST	0010	485	18	8,730	R	AC	A - ANGELS CAMP	60	60	70	\$4,365	26,741	CRACK SEAL & SLURRY/MICRO		
NORTH STAR LP	GREENSTONE WY (W)	GREENSTONE WY (E)	NRTHSTLP	0010	287	12	3,444	R	AC	A - ANGELS CAMP	74	74	82	\$1,148	35,467	CRACK SEAL & SLURRY/MICRO		
OAK CT	END (NE) (PRV DW)	FAIRVIEW ST	OAKCT	0010	241	18	4,338	R	AC	A - ANGELS CAMP	65	65	75	\$2,169	22,826	CRACK SEAL & SLURRY/MICRO		
ONEIDA ST	565FT NW PACIFIC ST (WIDTH CHG)	STANISLAUS AV	ONEIDAST	0030	154	30	4,620	R	AC	A - ANGELS CAMP	75	75	83	\$1,540	35,371	CRACK SEAL & SLURRY/MICRO		
PIONEER MINE CT	END (SE)	TRIPLE LODE DR	PNRMNCT	0010	160	18	2,880	R	AC	A - ANGELS CAMP	60	60	70	\$1,440	26,741	CRACK SEAL & SLURRY/MICRO		
POINTE DR	SMITH FLAT RD	END (S & SE)	POINTEDR	0010	571	15	8,565	R	AC	A - ANGELS CAMP	68	68	77	\$4,283	23,345	CRACK SEAL & SLURRY/MICRO		
PURDY RD	BRET HARTE RD	BAKER ST	PURDYRD	0010	704	15	10,560	R	AC	A - ANGELS CAMP	74	74	82	\$3,520	35,467	CRACK SEAL & SLURRY/MICRO		
ROLLERI RANCH RD	MURPHYS GRADE RD	END (BLOCKED)	RLLRCHRD	0010	920	20	18,400	R	AC	A - ANGELS CAMP	66	66	75	\$9,200	23,021	CRACK SEAL & SLURRY/MICRO		
SUZANNE CT	CDS (SW)	SUZANNE DR	SUZNNECT	0110	226	30	6,780	R	AC	A - ANGELS CAMP	68	68	77	\$3,390	23,345	CRACK SEAL & SLURRY/MICRO		

** - Treatment from Project Selection

Criteria: Area ID = A - ANGELS CAMP AND Functional Class = R - Residential/Local

Scenarios Criteria: Area ID = A - ANGELS CAMP AND Functional Class = R - Residential/Local

Scenarios - Sections Selected for Treatment

Interest: 3.00%

Inflation: 3.00%

Printed: 11/12/2019

Scenario: Angels S2/3: Maintain R PCI at 70

Treatment Total	\$72,975
Year 2020 Area Total	163,630
Year 2020 Total	\$74,892

Year: 2021

Road Name	Begin Location	End Location	Street ID	Section ID	Length	Width	Area	FC	Surf Type	Area ID	Current PCI	Treatment		Cost	Rating	Treatment
												PCI Before	PCI After			
MINERS CR	JUMPING FROG WY (E)	END (NW)	MINERSCR	0020	120	16	1,920	R	AC	A - ANGELS CAMP	43	40	100	\$6,922	14,103	1.5" MILL w/HMA OVERLAY
												Treatment Total	\$6,922			
BLAIR MINE RD	MILL RD (S)	MILL RD (N)	BLARMNRD	0030	757	21	15,897	R	AC	A - ANGELS CAMP	71	69	78	\$8,187	22,814	CRACK SEAL & SLURRY/MICRO
BRAGG ST	BRET HARTE RD	BRET HARTE RD	BRAGGST	0020	1,244	12	14,928	R	AC	A - ANGELS CAMP	70	68	77	\$7,688	22,700	CRACK SEAL & SLURRY/MICRO
BUSH ST	MINNA ST	CRYSTAL ST	BUSHST	0060	526	18	9,468	R	AC	A - ANGELS CAMP	71	69	78	\$4,877	22,814	CRACK SEAL & SLURRY/MICRO
CATALPA LN	SMITH FLAT RD (S)	MARY BELLE WY	CTLPLN	0010	1,276	18	22,968	R	AC	A - ANGELS CAMP	75	73	82	\$7,886	34,533	CRACK SEAL & SLURRY/MICRO
LAKEVIEW CT	LIVE OAK DR	CDS (N)	LAKVIWCT	0010	313	27	8,451	R	AC	A - ANGELS CAMP	75	73	82	\$2,902	34,533	CRACK SEAL & SLURRY/MICRO
MISTLETOE CT	CDS (SE)	THISTLE WY	MISTLTCT	0010	580	27	15,660	R	AC	A - ANGELS CAMP	75	73	82	\$5,377	34,533	CRACK SEAL & SLURRY/MICRO
MARK TWAIN RD	FAIRVIEW DR	LOVE ST (S)	MRKTWNRD	0020	594	20	11,880	R	AC	A - ANGELS CAMP	75	73	82	\$4,079	34,533	CRACK SEAL & SLURRY/MICRO
NORTH BAKER ST	HWY 49 (MAIN ST N) (W)	FRANCIS ST	NRTHBKST	0010	485	18	8,730	R	AC	A - ANGELS CAMP	60	69	78	\$4,496	30,629	CRACK SEAL & SLURRY/MICRO
PIONEER MINE CT	END (SE)	TRIPLE LODGE DR	PNRMNCT	0010	160	18	2,880	R	AC	A - ANGELS CAMP	60	69	78	\$1,484	30,629	CRACK SEAL & SLURRY/MICRO
RASBERRY LN	SUMMIT RD	END (N) (PARKING LOT)	RSBRRYLN	0020	363	12	4,356	R	AC	A - ANGELS CAMP	71	69	78	\$2,244	22,814	CRACK SEAL & SLURRY/MICRO
SIERRA AV	GREENHORN CREEK RD	END (NE) (BLOCKED)	SIERRAAV	0010	217	27	5,859	R	AC	A - ANGELS CAMP	71	69	78	\$3,018	22,814	CRACK SEAL & SLURRY/MICRO
SELKIRK RANCH RD	ROCK FORGE LP (S)	FIDDLER CT	SLKRKHRD	0050	568	21	11,928	R	AC	A - ANGELS CAMP	70	68	77	\$6,143	22,700	CRACK SEAL & SLURRY/MICRO
STOCKTON RD	END (SW) (GATE)	ANGELS OAKS RD	STCKTNRD	0010	3,094	21	64,974	R	AC	A - ANGELS CAMP	70	68	77	\$33,462	22,700	CRACK SEAL & SLURRY/MICRO
UNKRD0027	BRET HARTE RD	PURDY RD	UNKRD027	0010	173	12	2,076	R	AC	A - ANGELS CAMP	77	75	84	\$713	34,223	CRACK SEAL & SLURRY/MICRO
												Treatment Total	\$92,556			
										Year 2021 Area Total	201,975		Year 2021 Total	\$99,478		

Year: 2022

Road Name	Begin Location	End Location	Street ID	Section ID	Length	Width	Area	FC	Surf Type	Area ID	Current PCI	Treatment		Cost	Rating	Treatment
												PCI Before	PCI After			
EMERGENCY ACCESS	GREENHORN CREEK RD	FINNEGAN CT (PRV DW)	EMRGNCAC	0010	206	12	2,472	R	AC	A - ANGELS CAMP	49	44	100	\$9,179	13,384	1.5" MILL w/HMA OVERLAY
FOUNDRY LN	STOCKTON RD	100 FOUNDRY LN (PRV DW)	FONDRYLN	0010	449	24	10,776	R	AC	A - ANGELS CAMP	46	41	100	\$40,013	13,638	1.5" MILL w/HMA OVERLAY

** - Treatment from Project Selection

Criteria: Area ID = A - ANGELS CAMP AND Functional Class = R - Residential/Local

Scenarios Criteria: Area ID = A - ANGELS CAMP AND Functional Class = R - Residential/Local

Scenarios - Sections Selected for Treatment

Interest: 3.00%

Inflation: 3.00%

Printed: 11/12/2019

Scenario: Angels S2/3: Maintain R PCI at 70

Year: 2022

Road Name	Begin Location	End Location	Street ID	Section ID	Length	Width	Area	FC	Surf Type	Area ID	Current PCI	Treatment		Cost	Rating	Treatment
												PCI Before	PCI After			
MINNA ST	FAIRVIEW ST	140FT W FAIRVIEW ST (WIDTH CHG)	MINNAST	0010	143	27	3,861	R	AC	A - ANGELS CAMP	45	40	100	\$14,337	13,707	1.5" MILL w/HMA OVERLAY
PERLINA TERRACE	CDS (SW)	SMITH FLAT RD	PRLNATER	0010	260	21	5,460	R	AC	A - ANGELS CAMP	48	43	100	\$20,274	13,477	1.5" MILL w/HMA OVERLAY
SELKIRK RANCH RD	GREENHORN CREEK RD	JUMPING FROG WY	SLKRKHRD	0090	234	15	3,510	R	AC	A - ANGELS CAMP	46	41	100	\$13,034	13,638	1.5" MILL w/HMA OVERLAY
STANISLAUS AV	ONEIDA ST	HWY 49 (MAIN ST)	STNSLSAV	0030	615	33	20,295	R	AC	A - ANGELS CAMP	45	40	100	\$75,359	13,707	1.5" MILL w/HMA OVERLAY
Treatment Total													\$172,196			
MADISON CT	END (S)	GREENSTONE WY	MDISONCT	0010	82	18	1,476	R	AC	A - ANGELS CAMP	68	64	74	\$2,349	7,155	BASE REPAIR & CAPE SEAL
MYRTLE ST	HARRIS ST	END (SE)	MYRTLEST	0100	72	15	1,080	R	AC	A - ANGELS CAMP	68	64	74	\$1,719	7,155	BASE REPAIR & CAPE SEAL
SONORA ST	MOUNTAIN VIEW	HWY 49 (MAIN ST)	SONORAST	0020	308	8	2,464	R	AC	A - ANGELS CAMP	69	65	75	\$3,922	7,204	BASE REPAIR & CAPE SEAL
Treatment Total													\$7,990			
AMADOR AV	TUOLUMNE AV (S)	TUOLUMNE AV (N)	AMADORAV	0010	845	21	17,745	R	AC	A - ANGELS CAMP	77	74	82	\$6,276	33,461	CRACK SEAL & SLURRY/MICRO
BLAIR MINE RD	SMITH FLAT RD (S)	CORRAL LOOP (NW)	BLARMNRD	0010	625	21	13,125	R	AC	A - ANGELS CAMP	76	73	81	\$4,642	33,532	CRACK SEAL & SLURRY/MICRO
BRAGG ST	HWY 49 (MAIN ST)	BRET HARTE RD	BRAGGST	0010	458	18	8,244	R	AC	A - ANGELS CAMP	77	74	82	\$2,916	33,461	CRACK SEAL & SLURRY/MICRO
BRET HARTE RD	BOOSTER WY	HENRY PL	BRTHRTRD	0020	587	20	11,740	R	AC	A - ANGELS CAMP	77	74	82	\$4,152	33,461	CRACK SEAL & SLURRY/MICRO
BRET HARTE RD	HENRY PL	HWY 49 (MAIN ST) (N)	BRTHRTRD	0030	568	20	11,360	R	AC	A - ANGELS CAMP	76	73	81	\$4,018	33,532	CRACK SEAL & SLURRY/MICRO
CLIFTON LN	HWY 49 (MAIN ST N) (S)	END (NE) (PRV DW)	CLIFTNLN	0010	810	20	16,200	R	AC	A - ANGELS CAMP	77	74	82	\$5,729	33,461	CRACK SEAL & SLURRY/MICRO
HILLSIDE CT	CDS (S)	TUOLUMNE AV	HLLSDCT	0010	294	21	6,174	R	AC	A - ANGELS CAMP	77	74	82	\$2,184	33,461	CRACK SEAL & SLURRY/MICRO
HOLLY ST	END (SW)	GARDNER LN	HOLLYST	0010	320	24	7,680	R	AC	A - ANGELS CAMP	78	75	83	\$2,716	33,380	CRACK SEAL & SLURRY/MICRO
HARDSCRABBLE ST	BUSH ST	HWY 49 (MAIN ST)	HRDSCRST	0020	205	26	5,330	R	AC	A - ANGELS CAMP	73	69	79	\$2,828	22,209	CRACK SEAL & SLURRY/MICRO
KURT DR	VALLECITO RD	FOOTHILL VILLAGE DR	KURTDNR	0010	329	27	8,883	R	AC	A - ANGELS CAMP	76	73	81	\$3,142	33,532	CRACK SEAL & SLURRY/MICRO
LOVE ST	370FT NW MARKTWAIN RD (S) (WID)	MARK TWAIN RD (N)	LOVEST	0020	187	16	2,992	R	AC	A - ANGELS CAMP	79	76	84	\$1,059	33,094	CRACK SEAL & SLURRY/MICRO
MILL CT	CDS (SW)	MILL RD	MILLCT	0010	357	18	6,426	R	AC	A - ANGELS CAMP	76	73	81	\$2,273	33,532	CRACK SEAL & SLURRY/MICRO
MINARD ST	END (SW)	BUSH ST	MINARDST	0010	186	12	2,232	R	AC	A - ANGELS CAMP	78	75	83	\$790	33,380	CRACK SEAL & SLURRY/MICRO
MISTLETOE LN	THISTLE WY	LIVE OAK DR	MISTLTN	0010	567	27	15,309	R	AC	A - ANGELS CAMP	72	68	78	\$8,121	22,051	CRACK SEAL & SLURRY/MICRO

** - Treatment from Project Selection

Criteria: Area ID = A - ANGELS CAMP AND Functional Class = R - Residential/Local

Scenarios Criteria: Area ID = A - ANGELS CAMP AND Functional Class = R - Residential/Local

Scenarios - Sections Selected for Treatment

Interest: 3.00%

Inflation: 3.00%

Printed: 11/12/2019

Scenario: Angels S2/3: Maintain R PCI at 70

Year: 2022

Road Name	Begin Location	End Location	Street ID	Section ID	Length	Width	Area	FC	Surf Type	Area ID	Current PCI	Treatment		Cost	Rating	Treatment		
												PCI Before	PCI After					
ONEIDA ST	PACIFIC ST	565FT NW PACIFIC ST (WIDTH CHG)	ONEIDAST	0020	563	15	8,445	R	AC	A - ANGELS CAMP	77	74	82	\$2,987	33,461	CRACK SEAL & SLURRY/MICRO		
PURDY RD	DADS RD	END (N) (PRV DW)	PURDYRD	0030	801	9	7,209	R	AC	A - ANGELS CAMP	75	72	80	\$2,550	33,515	CRACK SEAL & SLURRY/MICRO		
ROSEBUSH CT	SMOKEHOUSE CT	END (N)	RSBUSHCT	0010	296	16	4,736	R	AC	A - ANGELS CAMP	77	74	82	\$1,675	33,461	CRACK SEAL & SLURRY/MICRO		
THISTLE WY	ROCKY RIDGE LN	MISTLETOE LN	THISTLWY	0010	335	27	9,045	R	AC	A - ANGELS CAMP	77	74	82	\$3,199	33,461	CRACK SEAL & SLURRY/MICRO		
TRYON CT	CDS (S)	DEPOT RD	TRYONCT	0010	474	33	15,642	R	AC	A - ANGELS CAMP	73	69	79	\$8,298	22,209	CRACK SEAL & SLURRY/MICRO		
												Treatment Total		\$69,555				
Year 2022 Area Total										229,911	Year 2022 Total		\$249,741					

Year: 2023

Road Name	Begin Location	End Location	Street ID	Section ID	Length	Width	Area	FC	Surf Type	Area ID	Current PCI	Treatment		Cost	Rating	Treatment		
												PCI Before	PCI After					
MINERS CR	JUMPING FROG WY (W)	JUMPING FROG WY (E)	MINERSCR	0010	1,369	20	27,380	R	AC	A - ANGELS CAMP	48	41	100	\$104,717	13,249	1.5" MILL w/HMA OVERLAY		
RAGGIO CT	CDS (SW)	SMITH FLAT RD	RAGGIOCT	0010	433	21	9,093	R	AC	A - ANGELS CAMP	50	43	100	\$34,777	13,087	1.5" MILL w/HMA OVERLAY		
ROCK FORGE LP	SELKIRK RANCH RD (S)	SELKIRK RANCH RD (N)	RCKFRGLP	0010	719	27	19,413	R	AC	A - ANGELS CAMP	47	40	100	\$74,246	13,318	1.5" MILL w/HMA OVERLAY		
												Treatment Total		\$213,740				
ANNALEE DR	ANNALEE DR (LOOP) (W)	ANNALEE DR (NE)	ANNLEEDR	0010	588	16	9,408	R	AC	A - ANGELS CAMP	79	74	83	\$3,427	32,436	CRACK SEAL & SLURRY/MICRO		
ANNALEE DR	ANNALEE DR (NE)	SUZANNE DR	ANNLEEDR	0020	174	24	4,176	R	AC	A - ANGELS CAMP	79	74	83	\$1,522	32,436	CRACK SEAL & SLURRY/MICRO		
AVEY RIDGE TL	EASY ST	END (E) (PRV DW)	AVYRDGTL	0010	788	13	10,244	R	AC	A - ANGELS CAMP	80	75	83	\$3,732	32,294	CRACK SEAL & SLURRY/MICRO		
BLAIR MINE RD	CORRAL LOOP (NW)	MILL RD (S)	BLARMNRD	0020	724	21	15,204	R	AC	A - ANGELS CAMP	80	75	83	\$5,538	32,294	CRACK SEAL & SLURRY/MICRO		
BRET HARTE RD	HWY 49 (MAIN ST) (S)	BOOSTER WY	BRTHRTRD	0010	750	15	11,250	R	AC	A - ANGELS CAMP	79	74	83	\$4,098	32,436	CRACK SEAL & SLURRY/MICRO		
CORNELIA PL	SMITH FLAT RD	END (NE)	CRNLIAPL	0010	129	24	3,096	R	AC	A - ANGELS CAMP	81	76	84	\$1,128	32,050	CRACK SEAL & SLURRY/MICRO		
DEPOT RD	MOOSE TL (N)	VALLECITO RD (N)	DEPOTRD	0030	830	20	16,600	R	AC	A - ANGELS CAMP	79	74	83	\$6,047	32,436	CRACK SEAL & SLURRY/MICRO		
ECHO ST	MINNA ST	BUSH ST	ECHOST	0020	316	16	5,056	R	AC	A - ANGELS CAMP	80	75	83	\$1,842	32,294	CRACK SEAL & SLURRY/MICRO		
FAIRVIEW DR	OAK CT	MARK TWAIN RD	FARVWDR	0010	979	18	17,622	R	AC	A - ANGELS CAMP	79	74	83	\$6,419	32,436	CRACK SEAL & SLURRY/MICRO		
FRANCIS ST	BENNETT ST	HWY 49 (MAIN ST) (N)	FRNCISST	0010	367	21	7,707	R	AC	A - ANGELS CAMP	64	69	78	\$4,211	21,437	CRACK SEAL & SLURRY/MICRO		

** - Treatment from Project Selection

Criteria: Area ID = A - ANGELS CAMP AND Functional Class = R - Residential/Local

Scenarios Criteria: Area ID = A - ANGELS CAMP AND Functional Class = R - Residential/Local

Scenarios - Sections Selected for Treatment

Interest: 3.00%

Inflation: 3.00%

Printed: 11/12/2019

Scenario: Angels S2/3: Maintain R PCI at 70

Year: 2023

Road Name	Begin Location	End Location	Street ID	Section ID	Length	Width	Area	FC	Surf Type	Area ID	Current PCI	Treatment			Cost	Rating	Treatment	
												PCI Before	PCI After					
MAYO RD	END (W)	PARK AV	MAYORD	0020	185	15	2,775	R	AC	A - ANGELS CAMP	81	76	84	\$1,011	32,050	CRACK SEAL & SLURRY/MICRO		
MILL RD	MILL CT	BLAIR MINE RD (N)	MILLRD	0020	496	18	8,928	R	AC	A - ANGELS CAMP	79	74	83	\$3,252	32,436	CRACK SEAL & SLURRY/MICRO		
MARK TWAIN RD	BUSH ST	FAIRVIEW DR	MRKTWNRD	0010	232	13	3,016	R	AC	A - ANGELS CAMP	82	77	85	\$1,099	31,647	CRACK SEAL & SLURRY/MICRO		
MARK TWAIN RD	LOVE ST (S)	FAIRVIEW ST	MRKTWNRD	0030	747	20	14,940	R	AC	A - ANGELS CAMP	78	73	82	\$5,442	32,572	CRACK SEAL & SLURRY/MICRO		
OLIVIA PL	SMITH FLAT RD	END (NE)	OLIVIA PL	0010	116	24	2,784	R	AC	A - ANGELS CAMP	81	76	84	\$1,015	32,050	CRACK SEAL & SLURRY/MICRO		
STOCKTON RD	FOUNDRY LN	MONTE VERDA ST (NE)	STCKTNRD	0030	894	24	21,456	R	AC	A - ANGELS CAMP	79	74	83	\$7,816	32,436	CRACK SEAL & SLURRY/MICRO		
STELTE CT	KURT DR	CDS (E)	STELTECT	0010	371	27	10,017	R	AC	A - ANGELS CAMP	79	74	83	\$3,649	32,436	CRACK SEAL & SLURRY/MICRO		
												Treatment Total		\$61,248				
Year 2023 Area Total										220,165	Year 2023 Total			\$274,988				

Year: 2024

Road Name	Begin Location	End Location	Street ID	Section ID	Length	Width	Area	FC	Surf Type	Area ID	Current PCI	Treatment			Cost	Rating	Treatment	
												PCI Before	PCI After					
JUMPING FROG WY	SELKIRK RANCH RD	MINERS CR	JMPGFGWY	0010	1,236	22	27,192	R	AC	A - ANGELS CAMP	49	40	100	\$107,117	12,934	1.5" MILL w/HMA OVERLAY		
LIGHTNER PL	END (SW)	SMITH FLAT RD	LGHTNRPL	0010	192	24	4,608	R	AC	A - ANGELS CAMP	51	42	100	\$18,153	12,785	1.5" MILL w/HMA OVERLAY		
STONE CORRAL CT	SELKIRK RANCH RD	CDS (N)	STNCRLCT	0010	222	21	4,662	R	AC	A - ANGELS CAMP	50	41	100	\$18,365	12,866	1.5" MILL w/HMA OVERLAY		
STANISLAUS AV	GOLD CLIFF RD	PACIFIC ST	STNSLSAV	0010	614	24	14,736	R	AC	A - ANGELS CAMP	49	40	100	\$58,050	12,934	1.5" MILL w/HMA OVERLAY		
												Treatment Total		\$201,685				
PILOT KNOB CT	END (S)	GREENSTONE WY	PLTKNBCT	0010	94	18	1,692	R	AC	A - ANGELS CAMP	68	61	71	\$2,857	6,549	BASE REPAIR & CAPE SEAL		
												Treatment Total		\$2,857				
ALPINE AV	TUOLUMNE AV (E)	SAN JOAQUIN AV	ALPINEAV	0020	1,390	30	41,700	R	AC	A - ANGELS CAMP	81	75	83	\$15,645	31,489	CRACK SEAL & SLURRY/MICRO		
CORRAL LOOP	BLAIR MINE RD (SE)	BLAIR MINE RD (NW)	CRRALLP	0010	678	18	12,204	R	AC	A - ANGELS CAMP	81	75	83	\$4,579	31,489	CRACK SEAL & SLURRY/MICRO		
FINNEGAN LN	FINNEGAN CT	GOLD CLIFF RD	FNNGANLN	0020	3,274	18	58,932	R	AC	A - ANGELS CAMP	80	74	82	\$22,110	31,560	CRACK SEAL & SLURRY/MICRO		
GRINDING ROCK RD	SELKIRK RANCH RD (S)	SELKIRK RANCH RD (N)	GRNDNGRD	0010	1,198	18	21,564	R	AC	A - ANGELS CAMP	66	69	78	\$12,136	20,828	CRACK SEAL & SLURRY/MICRO		
LIVE OAK CT	LIVE OAK DR	CDS (E)	LIVEOKCT	0010	557	27	15,039	R	AC	A - ANGELS CAMP	66	69	78	\$8,464	20,828	CRACK SEAL & SLURRY/MICRO		
LIVE OAK DR	LIVE OAK CT	ANGELS OAKS RD	LIVEOKDR	0030	1,472	30	44,160	R	AC	A - ANGELS CAMP	80	74	82	\$16,568	31,560	CRACK SEAL & SLURRY/MICRO		

** - Treatment from Project Selection

Criteria: Area ID = A - ANGELS CAMP AND Functional Class = R - Residential/Local

Scenarios Criteria: Area ID = A - ANGELS CAMP AND Functional Class = R - Residential/Local

Scenarios - Sections Selected for Treatment

Interest: 3.00%

Inflation: 3.00%

Printed: 11/12/2019

Scenario: Angels S2/3: Maintain R PCI at 70

Year: 2024

Road Name	Begin Location	End Location	Street ID	Section ID	Length	Width	Area	FC	Surf Type	Area ID	Current PCI	Treatment			Cost	Rating	Treatment		
												PCI Before	PCI After						
OAK CT	END (NE) (PRV DW)	FAIRVIEW ST	OAKCT	0010	241	18	4,338	R	AC	A - ANGELS CAMP	65	68	77	\$2,442	20,759	CRACK SEAL & SLURRY/MICRO			
ONEIDA ST	GOLD CLIFF RD	PACIFIC ST	ONEIDAST	0010	527	15	7,905	R	AC	A - ANGELS CAMP	81	75	83	\$2,966	31,489	CRACK SEAL & SLURRY/MICRO			
ROLLERI RANCH RD	MURPHYS GRADE RD	END (BLOCKED)	RLLRCHRD	0010	920	20	18,400	R	AC	A - ANGELS CAMP	66	69	78	\$10,355	20,828	CRACK SEAL & SLURRY/MICRO			
												Treatment Total		\$95,265					
Year 2024 Area Total										277,132	Year 2024 Total		\$299,807						

Year: 2025

Road Name	Begin Location	End Location	Street ID	Section ID	Length	Width	Area	FC	Surf Type	Area ID	Current PCI	Treatment			Cost	Rating	Treatment		
												PCI Before	PCI After						
ALAWA PL	END (SW)	MIWUK WY	ALAWAPL	0010	174	24	4,176	R	AC	A - ANGELS CAMP	53	42	100	\$16,944	12,405	1.5" MILL w/HMA OVERLAY			
BOOSTER WY	BRET HARTE RD	VALLECITO RD	BOOSTRWY	0010	973	18	17,514	R	AC	A - ANGELS CAMP	52	41	100	\$71,063	12,487	1.5" MILL w/HMA OVERLAY			
FOUNDRY LN	100 FOUNDRY LN (PRV DW)	HWY 4	FONDRYLN	0020	297	36	10,692	R	AC	A - ANGELS CAMP	53	42	100	\$43,383	12,405	1.5" MILL w/HMA OVERLAY			
MINNA ST	140FT W FAIRVIEW ST (WIDTH CHG	MARK TWAIN RD	MINNST	0020	344	10	3,440	R	AC	A - ANGELS CAMP	52	41	100	\$13,958	12,487	1.5" MILL w/HMA OVERLAY			
QUARTZ MINE CT	SELKIRK RANCH RD	END (E)	QRTZMNCT	0010	152	18	2,736	R	AC	A - ANGELS CAMP	54	43	100	\$11,102	12,319	1.5" MILL w/HMA OVERLAY			
SELKIRK RANCH RD	MCCAULEY RANCH RD	SPRINGHOUSE RD	SLKRKHRD	0030	802	21	16,842	R	AC	A - ANGELS CAMP	51	40	100	\$68,336	12,557	1.5" MILL w/HMA OVERLAY			
WEST ST	MINNA ST	MARK TWAIN RD	WESTST	0010	670	12	8,040	R	AC	A - ANGELS CAMP	52	41	100	\$32,622	12,487	1.5" MILL w/HMA OVERLAY			
												Treatment Total		\$257,408					
MADISON CT	END (S)	GREENSTONE WY	MDISONCT	0010	82	18	1,476	R	AC	A - ANGELS CAMP	68	69	78	\$2,567	6,758	BASE REPAIR & CAPE SEAL			
												Treatment Total		\$2,567					
ANNALEE CT	ANNALEE DR	END (N) (PRV DW)	ANNLEECT	0010	164	16	2,624	R	AC	A - ANGELS CAMP	83	75	83	\$1,014	30,479	CRACK SEAL & SLURRY/MICRO			
BENNETT ST	WILSON ST	END (E)	BNNTTST	0030	216	16	3,456	R	AC	A - ANGELS CAMP	82	74	82	\$1,336	30,573	CRACK SEAL & SLURRY/MICRO			
BUSH ST	MARK TWAIN RD	HARDSCRABBLE ST	BUSHST	0020	528	18	9,504	R	AC	A - ANGELS CAMP	85	77	85	\$3,673	29,921	CRACK SEAL & SLURRY/MICRO			
BUSH ST	BUST ST (SPLIT)	PINE ST	BUSHST	0030	658	12	7,896	R	AC	A - ANGELS CAMP	82	74	82	\$3,052	30,573	CRACK SEAL & SLURRY/MICRO			
DEPOT RD	140FT W MOOSE TL (S)	MOOSE TL (N)	DEPOTRD	0020	162	12	1,944	R	AC	A - ANGELS CAMP	86	78	86	\$752	29,510	CRACK SEAL & SLURRY/MICRO			
HENRY PL	SE-END (PRV DW)	BRET HARTE RD	HENRYPL	0010	313	12	3,756	R	AC	A - ANGELS CAMP	83	75	83	\$1,452	30,479	CRACK SEAL & SLURRY/MICRO			

** - Treatment from Project Selection

Criteria: Area ID = A - ANGELS CAMP AND Functional Class = R - Residential/Local

Scenarios Criteria: Area ID = A - ANGELS CAMP AND Functional Class = R - Residential/Local

Scenarios - Sections Selected for Treatment

Interest: 3.00%

Inflation: 3.00%

Printed: 11/12/2019

Scenario: Angels S2/3: Maintain R PCI at 70

Year: 2025

Road Name	Begin Location	End Location	Street ID	Section ID	Length	Width	Area	FC	Surf Type	Area ID	Current PCI	Treatment		Cost	Rating	Treatment		
												PCI Before	PCI After					
KURT DR	FOOTHILL VILLAGE DR	END (N) (BLOCKED)	KURTD R	0020	570	33	18,810	R	AC	A - ANGELS CAMP	81	73	82	\$7,269	30,714	CRACK SEAL & SLURRY/MICRO		
LIVE OAK DR	ANGELS OAKS RD (S)	LAKEVIEW CT	LIVEOKDR	0010	1,530	30	45,900	R	AC	A - ANGELS CAMP	82	74	82	\$17,737	30,573	CRACK SEAL & SLURRY/MICRO		
LIVE OAK DR	LAKEVIEW CT	LIVE OAK CT	LIVEOKDR	0020	1,074	30	32,220	R	AC	A - ANGELS CAMP	84	76	84	\$12,451	30,235	CRACK SEAL & SLURRY/MICRO		
LOVE ST	MARK TWAIN RD (S)	370FT NW MARKTWAIN RD (S) (WID	LOVEST	0010	370	10	3,700	R	AC	A - ANGELS CAMP	84	76	84	\$1,430	30,235	CRACK SEAL & SLURRY/MICRO		
MARY BELLE WY	CATALPA LN	SMITH FLAT RD	MRYBLLWY	0010	1,063	18	19,134	R	AC	A - ANGELS CAMP	68	69	78	\$11,091	20,243	CRACK SEAL & SLURRY/MICRO		
PINE ST	BUSH ST	HWY 49 (MAIN ST)	PINEST	0200	151	24	3,624	R	AC	A - ANGELS CAMP	82	74	82	\$1,401	30,573	CRACK SEAL & SLURRY/MICRO		
POINTE DR	SMITH FLAT RD	END (S & SE)	POINTEDR	0010	571	15	8,565	R	AC	A - ANGELS CAMP	68	69	78	\$4,965	20,243	CRACK SEAL & SLURRY/MICRO		
RAMORINI LN	END (W)	HWY 49 (MAIN ST)	RAMRNLN	0010	566	22	12,452	R	AC	A - ANGELS CAMP	81	73	82	\$4,812	30,714	CRACK SEAL & SLURRY/MICRO		
ROCKY RIDGE CT	THISTLE WY	CDS (E)	RCKYRGCT	0010	261	27	7,047	R	AC	A - ANGELS CAMP	82	74	82	\$2,724	30,573	CRACK SEAL & SLURRY/MICRO		
SASA PL	END (SW)	MIWUK WY	SASAPL	0010	170	24	4,080	R	AC	A - ANGELS CAMP	81	73	82	\$1,577	30,714	CRACK SEAL & SLURRY/MICRO		
SONORA ST	MARTINA ST	MOUNTAIN VIEW	SONORAST	0010	810	12	9,720	R	AC	A - ANGELS CAMP	81	73	82	\$3,757	30,714	CRACK SEAL & SLURRY/MICRO		
SUMMIT RD	RASBERRY LN	BRET HARTE RD	SUMMITRD	0020	771	18	13,878	R	AC	A - ANGELS CAMP	82	74	82	\$5,363	30,573	CRACK SEAL & SLURRY/MICRO		
SUZANNE CT	CDS (SW)	SUZANNE DR	SUZNECT	0110	226	30	6,780	R	AC	A - ANGELS CAMP	68	69	78	\$3,930	20,243	CRACK SEAL & SLURRY/MICRO		
												Treatment Total		\$89,786				
Year 2025 Area Total										280,006		Year 2025 Total		\$349,761				

Year: 2026

Road Name	Begin Location	End Location	Street ID	Section ID	Length	Width	Area	FC	Surf Type	Area ID	Current PCI	Treatment		Cost	Rating	Treatment
												PCI Before	PCI After			
BENNETT ST	CDS (W)	WILSON ST	BNNTTST	0010	587	18	10,566	R	AC	A - ANGELS CAMP	54	41	100	\$44,158	12,113	1.5" MILL w/HMA OVERLAY
GARDNER LN	HOLLY ST	EASY ST	GRDNERLN	0020	551	20	11,020	R	AC	A - ANGELS CAMP	54	41	100	\$46,055	12,113	1.5" MILL w/HMA OVERLAY
MAYO RD	HWY 49 (MAIN ST) (N)	PARK AV	MAYORD	0010	131	13	1,703	R	AC	A - ANGELS CAMP	55	42	100	\$7,118	12,030	1.5" MILL w/HMA OVERLAY
PROSPECT CT	MILL RD	CDS (NE)	PRSPCTCT	0010	324	18	5,832	R	AC	A - ANGELS CAMP	54	41	100	\$24,373	12,113	1.5" MILL w/HMA OVERLAY
SELKIRK RANCH RD	QUARTZ MINE CT	MCCAULEY RANCH RD	SLKRKHRD	0020	667	21	14,007	R	AC	A - ANGELS CAMP	53	40	100	\$58,538	12,185	1.5" MILL w/HMA OVERLAY
WILSON ST	END (S)	BENNETT ST	WILSONST	0010	584	18	10,512	R	AC	A - ANGELS CAMP	53	40	100	\$43,932	12,185	1.5" MILL w/HMA OVERLAY

** - Treatment from Project Selection

Criteria: Area ID = A - ANGELS CAMP AND Functional Class = R - Residential/Local

Scenarios Criteria: Area ID = A - ANGELS CAMP AND Functional Class = R - Residential/Local

Scenarios - Sections Selected for Treatment

Interest: 3.00%

Inflation: 3.00%

Printed: 11/12/2019

Scenario: Angels S2/3: Maintain R PCI at 70

											Treatment Total			\$224,174					
AMADOR AV	TUOLUMNE AV (N)	SAN JOAQUIN AV	AMADORAV	0020	648	24	15,552	R	AC	A - ANGELS CAMP	86	76	84	\$6,190	29,288	CRACK SEAL & SLURRY/MICRO			
BADGER CT	TRAFFIC CIRCLE (W-END)	STANISLAUS AV	BADGERCT	0010	326	24	7,824	R	AC	A - ANGELS CAMP	86	76	84	\$3,115	29,288	CRACK SEAL & SLURRY/MICRO			
BRAGG ST	BRET HARTE RD	BRET HARTE RD	BRAGGST	0020	1,244	12	14,928	R	AC	A - ANGELS CAMP	70	69	78	\$8,913	19,695	CRACK SEAL & SLURRY/MICRO			
BUSH ST	FINNEGAN LN	MARK TWAIN RD	BUSHST	0010	534	10	5,340	R	AC	A - ANGELS CAMP	88	78	86	\$2,126	28,558	CRACK SEAL & SLURRY/MICRO			
CENTENNIAL LN	WASTE WATER TREATMENT PLANT	HWY 49 (MAIN ST)	CNTNNLLN	0010	1,679	15	25,185	R	AC	A - ANGELS CAMP	85	75	84	\$10,025	29,501	CRACK SEAL & SLURRY/MICRO			
DEPOT RD	VALLECITO RD (S)	MOOSE TL	DEPOTRD	0010	777	20	15,540	R	AC	A - ANGELS CAMP	85	75	84	\$6,186	29,501	CRACK SEAL & SLURRY/MICRO			
FAIRVIEW ST	OAK CT	MARK TWAIN RD	FARVWST	0010	580	18	10,440	R	AC	A - ANGELS CAMP	86	76	84	\$4,156	29,288	CRACK SEAL & SLURRY/MICRO			
MILL RD	BLAIR MINE RD (S)	MILL CT	MILLRD	0010	599	18	10,782	R	AC	A - ANGELS CAMP	85	75	84	\$4,292	29,501	CRACK SEAL & SLURRY/MICRO			
MONTE VERDA ST	580FT N STOCKTON RD (SW) (UTLP)	HWY 49 (MAIN ST)	MNTVRDST	0020	468	40	18,720	R	AC	A - ANGELS CAMP	85	75	84	\$7,451	29,501	CRACK SEAL & SLURRY/MICRO			
SAN JOAQUIN AV	END (NE) (GATE)	STANISLAUS AV	SANJANAV	0010	1,012	27	27,324	R	AC	A - ANGELS CAMP	85	75	84	\$10,876	29,501	CRACK SEAL & SLURRY/MICRO			
SELKIRK RANCH RD	ROCK FORGE LP (S)	FIDDLER CT	SLKRKHRD	0050	568	21	11,928	R	AC	A - ANGELS CAMP	70	69	78	\$7,122	19,695	CRACK SEAL & SLURRY/MICRO			
STOCKTON RD	END (SW) (GATE)	ANGELS OAKS RD	STCKTNRD	0010	3,094	21	64,974	R	AC	A - ANGELS CAMP	70	69	78	\$38,792	19,695	CRACK SEAL & SLURRY/MICRO			
SUZANNE DR	KURT DR (S)	SUZANNE DR (SW-CORNER)	SUZNNEDR	0010	632	33	20,856	R	AC	A - ANGELS CAMP	84	74	83	\$8,302	29,684	CRACK SEAL & SLURRY/MICRO			
TUOLUMNE AV	GOLD CLIFF RD	AMADOR AV	TULUMNAV	0010	927	21	19,467	R	AC	A - ANGELS CAMP	86	76	84	\$7,749	29,288	CRACK SEAL & SLURRY/MICRO			
											Treatment Total			\$125,295					
Year 2026 Area Total											322,500			Year 2026 Total			\$349,469		

Year: 2027

Road Name	Begin Location	End Location	Street ID	Section ID	Length	Width	Area	FC	Surf Type	Area ID	Current PCI	Treatment		Cost	Rating	Treatment
												PCI Before	PCI After			
BAKER ST	BRET HARTE RD	STORK RD	BAKERST	0100	160	20	3,200	R	AC	A - ANGELS CAMP	57	43	100	\$13,775	11,659	1.5" MILL w/HMA OVERLAY
BLAIR MINE RD	EL DORADO CT	SMITH FLAT RD (N)	BLARMNRD	0050	846	21	17,766	R	AC	A - ANGELS CAMP	56	41	100	\$76,475	11,743	1.5" MILL w/HMA OVERLAY
NORTH BAKER ST	FRANCIS ST	END (E)	NRTHBKST	0020	113	16	1,808	R	AC	A - ANGELS CAMP	56	41	100	\$7,783	11,743	1.5" MILL w/HMA OVERLAY
SAMS WY	UTICA LN	HWY 49 (MAIN ST)	SAMSWY	0010	214	15	3,210	R	AC	A - ANGELS CAMP	55	40	100	\$13,818	11,819	1.5" MILL w/HMA OVERLAY
SELKIRK RANCH RD	SMITH FLAT RD	QUARTZ MINE CT	SLKRKHRD	0010	849	21	17,829	R	AC	A - ANGELS CAMP	56	41	100	\$76,746	11,743	1.5" MILL w/HMA OVERLAY
SMITH FLAT RD	RAGGIO CT	CORNELIA PL	SMTHFLRD	0040	662	21	13,902	R	AC	A - ANGELS CAMP	55	40	100	\$59,842	11,819	1.5" MILL w/HMA OVERLAY

** - Treatment from Project Selection

Criteria: Area ID = A - ANGELS CAMP AND Functional Class = R - Residential/Local

Scenarios Criteria: Area ID = A - ANGELS CAMP AND Functional Class = R - Residential/Local

Scenarios - Sections Selected for Treatment

Interest: 3.00%

Inflation: 3.00%

Printed: 11/12/2019

Scenario: Angels S2/3: Maintain R PCI at 70

										Treatment Total		\$248,439				
MYRTLE ST	HARRIS ST	END (SE)	MYRTLEST	0100	72	15	1,080	R	AC	A - ANGELS CAMP	68	66	75	\$1,993	6,235	BASE REPAIR & CAPE SEAL
PILOT KNOB CT	END (S)	GREENSTONE WY	PLTKNBCT	0010	94	18	1,692	R	AC	A - ANGELS CAMP	68	66	75	\$3,122	6,249	BASE REPAIR & CAPE SEAL
SONORA ST	MOUNTAIN VIEW	HWY 49 (MAIN ST)	SONORAST	0020	308	8	2,464	R	AC	A - ANGELS CAMP	69	67	76	\$4,546	6,270	BASE REPAIR & CAPE SEAL
										Treatment Total		\$9,661				
ALPINE AV	ALPINE AV (S-END FORK)	TUOLUMNE AV (W)	ALPINEAV	0010	129	69	8,901	R	AC	A - ANGELS CAMP	88	76	85	\$3,650	28,371	CRACK SEAL & SLURRY/MICRO
AVEY PL	CDS (W)	TUOLUMNE AV	AVEYPL	0010	123	33	4,059	R	AC	A - ANGELS CAMP	89	77	85	\$1,665	28,068	CRACK SEAL & SLURRY/MICRO
BLAIR MINE RD	MILL RD (S)	MILL RD (N)	BLARMNRD	0030	757	21	15,897	R	AC	A - ANGELS CAMP	71	68	78	\$9,776	19,022	CRACK SEAL & SLURRY/MICRO
BUSH ST	MINNA ST	CRYSTAL ST	BUSHST	0060	526	18	9,468	R	AC	A - ANGELS CAMP	71	68	78	\$5,823	19,022	CRACK SEAL & SLURRY/MICRO
EASY ST	GARDNER LN (S)	GARDNER LN (N)	EASYST	0010	1,020	24	24,480	R	AC	A - ANGELS CAMP	87	76	84	\$10,036	28,575	CRACK SEAL & SLURRY/MICRO
EL DORADO CT	BLAIR MINE RD	CDS (NE)	ELDRADCT	0010	488	18	8,784	R	AC	A - ANGELS CAMP	86	75	83	\$3,602	28,791	CRACK SEAL & SLURRY/MICRO
HARRIS ST	SYCAMORE ST	MYRTLE ST	HARRISST	0010	168	12	2,016	R	AC	A - ANGELS CAMP	89	77	85	\$827	28,068	CRACK SEAL & SLURRY/MICRO
LEE LN	HWY 49 (MAIN ST)	END (NE) (PRV DW)	LEELN	0010	538	20	10,760	R	AC	A - ANGELS CAMP	87	76	84	\$4,412	28,575	CRACK SEAL & SLURRY/MICRO
MCCAULEY RD	MCCAULEY RANCH RD	END (NW) (GATE)	MCCALYRD	0200	628	22	13,816	R	AC	A - ANGELS CAMP	92	79	87	\$5,664	27,063	CRACK SEAL & SLURRY/MICRO
MONTE VERDA ST	STOCKTON RD (SW & NE ENDS)	580FT N STOCKTON RD (SW) (UTLP)	MNTVRDST	0010	697	21	14,637	R	AC	A - ANGELS CAMP	89	77	85	\$6,001	28,068	CRACK SEAL & SLURRY/MICRO
OAK PL	FAIRVIEW DR	END (NE) (PRV DW)	OAKPL	0010	317	18	5,706	R	AC	A - ANGELS CAMP	88	76	85	\$2,340	28,372	CRACK SEAL & SLURRY/MICRO
OLD VALLECITO RD	DEPOT RD	END (N) (GATE)	OLDVLCRD	0010	521	15	7,815	R	AC	A - ANGELS CAMP	88	76	85	\$3,204	28,372	CRACK SEAL & SLURRY/MICRO
PLACER AV	END (W) (PRV DW)	TUOLUMNE AV	PLACERAV	0010	498	21	10,458	R	AC	A - ANGELS CAMP	87	76	84	\$4,288	28,575	CRACK SEAL & SLURRY/MICRO
RASBERRY LN	SUMMIT RD	END (N) (PARKING LOT)	RSBRRYLN	0020	363	12	4,356	R	AC	A - ANGELS CAMP	71	68	78	\$2,679	19,022	CRACK SEAL & SLURRY/MICRO
SIERRA AV	GREENHORN CREEK RD	END (NE) (BLOCKED)	SIERRAAV	0010	217	27	5,859	R	AC	A - ANGELS CAMP	71	68	78	\$3,603	19,022	CRACK SEAL & SLURRY/MICRO
SELKIRK RANCH RD	GREENHORN CREEK RD	END (NE) (BLOCKED)	SLKRKHRD	0080	74	21	1,554	R	AC	A - ANGELS CAMP	88	76	85	\$638	28,372	CRACK SEAL & SLURRY/MICRO
STOCKTON RD	ANGELS OAKS RD	FOUNDRY LN	STCKTNRD	0020	1,203	24	28,872	R	AC	A - ANGELS CAMP	88	76	85	\$11,837	28,372	CRACK SEAL & SLURRY/MICRO
SUZANNE DR	SUZANNE CT	KURT DR (N)	SUZNEDR	0030	947	27	25,569	R	AC	A - ANGELS CAMP	87	76	84	\$10,483	28,575	CRACK SEAL & SLURRY/MICRO
										Treatment Total		\$90,528				
Year 2027 Area Total										265,958		Year 2027 Total		\$348,628		

** - Treatment from Project Selection

Criteria: Area ID = A - ANGELS CAMP AND Functional Class = R - Residential/Local

Scenarios Criteria: Area ID = A - ANGELS CAMP AND Functional Class = R - Residential/Local

Scenarios - Sections Selected for Treatment

Interest: 3.00%

Inflation: 3.00%

Printed: 11/12/2019

Scenario: Angels S2/3: Maintain R PCI at 70

Year: 2028

Road Name	Begin Location	End Location	Street ID	Section ID	Length	Width	Area	FC	Surf Type	Area ID	Current PCI	Treatment			Cost	Rating	Treatment
												PCI Before	PCI After				
CHIMNEY HILL CT	CDS (S)	SELKIRK RANCH RD	CHMYHLCT	0010	191	21	4,011	R	AC	A - ANGELS CAMP	57	40	100	\$17,784	11,458	1.5" MILL w/HMA OVERLAY	
DADS RD	PURDY RD	KIDS CT	DADSRD	0010	505	12	6,060	R	AC	A - ANGELS CAMP	58	42	100	\$26,869	11,378	1.5" MILL w/HMA OVERLAY	
GREENHORN CREEK RD	END (S) (EMERGENCY ACCESS RD)	SMITH FLAT RD	GRNHRNRD	0080	186	40	7,440	R	AC	A - ANGELS CAMP	59	43	100	\$32,987	11,293	1.5" MILL w/HMA OVERLAY	
MARTINA ST	HWY 49 (MAIN ST)	SONORA ST	MRTINST	0010	312	12	3,744	R	AC	A - ANGELS CAMP	65	49	100	\$16,600	10,899	1.5" MILL w/HMA OVERLAY	
PACIFIC ST	STANISLAUS AV	GOLD CLIFF RD	PCIFICST	0010	622	18	11,196	R	AC	A - ANGELS CAMP	57	40	100	\$49,640	11,458	1.5" MILL w/HMA OVERLAY	
PERI ST	STOCKTON RD	MONTE VERDA ST	PERIST	0010	457	30	13,710	R	AC	A - ANGELS CAMP	57	40	100	\$60,786	11,458	1.5" MILL w/HMA OVERLAY	
STORK RD	BRAGG ST	BAKER ST	STORKRD	0010	891	13	11,583	R	AC	A - ANGELS CAMP	58	42	100	\$51,356	11,378	1.5" MILL w/HMA OVERLAY	
Treatment Total												\$256,022					
CASEY ST	HOLLY ST	GARDNER LN	CASEYST	0010	1,247	30	37,410	R	AC	A - ANGELS CAMP	89	76	84	\$15,797	27,719	CRACK SEAL & SLURRY/MICRO	
CHURCH ST	MAIN ST S	SUMMIT RD	CHURCHST	0100	511	12	6,132	R	AC	A - ANGELS CAMP	75	70	79	\$2,590	27,945	CRACK SEAL & SLURRY/MICRO	
DEVEGGIO LN	SUZANNE DR	SUZANNE DR	DVGGIOLN	0010	722	24	17,328	R	AC	A - ANGELS CAMP	90	76	85	\$7,317	27,556	CRACK SEAL & SLURRY/MICRO	
EDGEWOOD LOOP	LOOP (S)	SPYGLASS CR	EDGWDLP	0010	535	12	6,420	R	AC	A - ANGELS CAMP	93	78	86	\$2,711	26,872	CRACK SEAL & SLURRY/MICRO	
FIDDLER CT	CDS (W)	SELKIRK RANCH RD	FIDDLRCT	0010	141	21	2,961	R	AC	A - ANGELS CAMP	75	70	79	\$1,251	27,945	CRACK SEAL & SLURRY/MICRO	
GARDNER LN	EASY ST	BROGLIO WY	GRDNERLN	0030	606	30	18,180	R	AC	A - ANGELS CAMP	74	70	79	\$7,677	27,902	CRACK SEAL & SLURRY/MICRO	
HARDSCRABBLE ST	BUSH ST	HWY 49 (MAIN ST)	HRDSCRST	0020	205	26	5,330	R	AC	A - ANGELS CAMP	73	69	78	\$3,376	18,513	CRACK SEAL & SLURRY/MICRO	
LINDSAY CT	SELKIRK RANCH RD	CDS (N)	LINDSYCT	0010	158	21	3,318	R	AC	A - ANGELS CAMP	76	71	80	\$1,402	28,079	CRACK SEAL & SLURRY/MICRO	
MCCAULEY RANCH RD	SELKIRK RANCH RD	MCCAULEY RANCH RD	MCLRNRD	0010	1,116	22	24,552	R	AC	A - ANGELS CAMP	90	76	85	\$10,368	27,556	CRACK SEAL & SLURRY/MICRO	
MISTLETOE LN	THISTLE WY	LIVE OAK DR	MISTLTLN	0010	567	27	15,309	R	AC	A - ANGELS CAMP	72	68	77	\$9,697	18,442	CRACK SEAL & SLURRY/MICRO	
MOOSE TL	END (S) (PRV DW)	DEPOT RD	MOOSETL	0010	814	12	9,768	R	AC	A - ANGELS CAMP	92	78	86	\$4,125	27,088	CRACK SEAL & SLURRY/MICRO	
NORTH STAR LP	GREENSTONE WY (W)	GREENSTONE WY (E)	NRTHSTLP	0010	287	12	3,444	R	AC	A - ANGELS CAMP	74	70	79	\$1,455	27,902	CRACK SEAL & SLURRY/MICRO	
ONEIDA ST	565FT NW PACIFIC ST (WIDTH CHG)	STANISLAUS AV	ONEIDAST	0030	154	30	4,620	R	AC	A - ANGELS CAMP	75	70	79	\$1,951	27,945	CRACK SEAL & SLURRY/MICRO	
PURDY RD	BRET HARTE RD	BAKER ST	PURDYRD	0010	704	15	10,560	R	AC	A - ANGELS CAMP	74	70	79	\$4,460	27,902	CRACK SEAL & SLURRY/MICRO	
TRYON CT	CDS (S)	DEPOT RD	TRYONCT	0010	474	33	15,642	R	AC	A - ANGELS CAMP	73	69	78	\$9,908	18,513	CRACK SEAL & SLURRY/MICRO	

** - Treatment from Project Selection

Criteria: Area ID = A - ANGELS CAMP AND Functional Class = R - Residential/Local

Scenarios Criteria: Area ID = A - ANGELS CAMP AND Functional Class = R - Residential/Local

Scenarios - Sections Selected for Treatment

Interest: 3.00%

Inflation: 3.00%

Printed: 11/12/2019

Scenario: Angels S2/3: Maintain R PCI at 70

Year: 2028

Road Name	Begin Location	End Location	Street ID	Section ID	Length	Width	Area	FC	Surf Type	Area ID	Current PCI	Treatment		Cost	Rating	Treatment	
												PCI Before	PCI After				
TUOLUMNE AV	AMADOR AV	EMERGENCY ACCESS (SIERRA AV)	TULUMNAV	0020	822	21	17,262	R	AC	A - ANGELS CAMP	90	76	85	\$7,289	27,556	CRACK SEAL & SLURRY/MICRO	
												Treatment Total		\$91,374			
Year 2029 Area Total											255,980		Year 2029 Total		\$347,396		

Year: 2029

Road Name	Begin Location	End Location	Street ID	Section ID	Length	Width	Area	FC	Surf Type	Area ID	Current PCI	Treatment		Cost	Rating	Treatment	
												PCI Before	PCI After				
ACORN DR	GREENHORN CREEK RD	LEAF CT	ACORNDR	0010	890	27	24,030	R	AC	A - ANGELS CAMP	59	41	100	\$109,738	11,101	1.5" MILL w/HMA OVERLAY	
CATALPA LN	MARY BELLE WY	SMITH FLAT RD (N)	CTLPLN	0020	550	18	9,900	R	AC	A - ANGELS CAMP	62	42	100	\$45,211	11,021	1.5" MILL w/HMA OVERLAY	
STANISLAUS AV	PACIFIC ST	ONEIDA ST	STNSLSAV	0020	550	33	18,150	R	AC	A - ANGELS CAMP	61	41	100	\$82,886	11,097	1.5" MILL w/HMA OVERLAY	
												Treatment Total		\$237,835			
EMPIRE CT	END (SW)	GREENSTONE WY	EMPIRECT	0010	71	18	1,278	R	AC	A - ANGELS CAMP	68	62	72	\$2,502	5,705	BASE REPAIR & CAPE SEAL	
												Treatment Total		\$2,502			
CATALPA LN	SMITH FLAT RD (S)	MARY BELLE WY	CTLPLN	0010	1,276	18	22,968	R	AC	A - ANGELS CAMP	75	69	78	\$14,985	17,987	CRACK SEAL & SLURRY/MICRO	
FRANCIS ST	BENNETT ST	HWY 49 (MAIN ST FRNCISST N)		0010	367	21	7,707	R	AC	A - ANGELS CAMP	64	68	77	\$5,028	17,920	CRACK SEAL & SLURRY/MICRO	
LAKEVIEW CT	LIVE OAK DR	CDS (N)	LAKVIWCT	0010	313	27	8,451	R	AC	A - ANGELS CAMP	75	69	78	\$5,514	17,987	CRACK SEAL & SLURRY/MICRO	
MISTLETOE CT	CDS (SE)	THISTLE WY	MISTLTCT	0010	580	27	15,660	R	AC	A - ANGELS CAMP	75	69	78	\$10,217	17,987	CRACK SEAL & SLURRY/MICRO	
MARK TWAIN RD	FAIRVIEW DR	LOVE ST (S)	MRKTWNRD	0020	594	20	11,880	R	AC	A - ANGELS CAMP	75	69	78	\$7,751	17,987	CRACK SEAL & SLURRY/MICRO	
NORTH BAKER ST	HWY 49 (MAIN ST N) (W)	FRANCIS ST	NRTHBKST	0010	485	18	8,730	R	AC	A - ANGELS CAMP	60	69	78	\$5,696	24,178	CRACK SEAL & SLURRY/MICRO	
OAK CT	END (NE) (PRV DW)	FAIRVIEW ST	OAKCT	0010	241	18	4,338	R	AC	A - ANGELS CAMP	65	69	78	\$2,831	17,998	CRACK SEAL & SLURRY/MICRO	
PIONEER MINE CT	END (SE)	TRIPLE LODE DR	PNRMNCT	0010	160	18	2,880	R	AC	A - ANGELS CAMP	60	69	78	\$1,879	24,178	CRACK SEAL & SLURRY/MICRO	
SMITH FLAT RD	BLAIR MINE RD	CATALPA LN (S)	SMTHFLRD	0060	1,260	21	26,460	R	AC	A - ANGELS CAMP	91	75	84	\$11,509	26,955	CRACK SEAL & SLURRY/MICRO	
SMITH FLAT RD	CATALPA LN (S)	BLAIR MINE RD	SMTHFLRD	0070	1,198	21	25,158	R	AC	A - ANGELS CAMP	91	75	84	\$10,942	26,955	CRACK SEAL & SLURRY/MICRO	
SMITH FLAT RD	BLAIR MINE RD	SELKIRK RANCH RD	SMTHFLRD	0080	1,859	21	39,039	R	AC	A - ANGELS CAMP	91	75	84	\$16,980	26,955	CRACK SEAL & SLURRY/MICRO	
SPYGLASS CR	MCCAULEY RANCH RD (S)	MCCAULEY RANCH RD (S)	SPYGLSCR	0010	1,256	12	15,072	R	AC	A - ANGELS CAMP	92	76	84	\$6,556	26,848	CRACK SEAL & SLURRY/MICRO	

** - Treatment from Project Selection

Criteria: Area ID = A - ANGELS CAMP AND Functional Class = R - Residential/Local

Scenarios Criteria: Area ID = A - ANGELS CAMP AND Functional Class = R - Residential/Local

Scenarios - Sections Selected for Treatment

Interest: 3.00%

Inflation: 3.00%

Printed: 11/12/2019

Scenario: Angels S2/3: Maintain R PCI at 70

Year: 2029

Road Name	Begin Location	End Location	Street ID	Section ID	Length	Width	Area	FC	Surf Type	Area ID	Current PCI	Treatment		Cost	Rating	Treatment		
												PCI Before	PCI After					
TUOLUMNE AV	EMERGENCY ACCESS (SIERRA AV)	AMADOR AV	TULUMNAV	0030	936	21	19,656	R	AC	A - ANGELS CAMP	92	76	84	\$8,549	26,848	CRACK SEAL & SLURRY/MICRO		
UNKRD0027	BRET HARTE RD	PURDY RD	UNKRD027	0010	173	12	2,076	R	AC	A - ANGELS CAMP	77	71	80	\$903	27,191	CRACK SEAL & SLURRY/MICRO		
												Treatment Total		\$109,340				
Year 2029 Area Total										263,433	Year 2029 Total		\$349,677					
Total Section Area:										2,480,690	Grand Total		\$2,743,837					

** - Treatment from Project Selection

Criteria: Area ID = A - ANGELS CAMP AND Functional Class = R - Residential/Local

Scenarios Criteria: Area ID = A - ANGELS CAMP AND Functional Class = R - Residential/Local

Sections Selected for Treatment – Scenario 3

Scenarios - Sections Selected for Treatment

Interest: 3.00%

Inflation: 3.00%

Printed: 11/12/2019

Scenario: Angels S3: A&C Minimum PCI of 60

Year	Budget	PM	Year	Budget	PM	Year	Budget	PM
2020	\$639,000	0%	2024	\$374,000	0%	2028	\$348,000	0%
2021	\$277,000	0%	2025	\$253,000	0%	2029	\$296,000	0%
2022	\$23,000	0%	2026	\$200,000	0%			
2023	\$264,000	0%	2027	\$309,000	0%			

Year: 2020

Road Name	Begin Location	End Location	Street ID	Section ID	Length	Width	Area	FC	Surf Type	Area ID	Current PCI	Treatment			Cost	Rating	Treatment
												PCI Before	PCI After				
**MCCAULEY RANCH RD	MCCAULEY RANCH RD	GREENHORN CREEK RD	MCLRNHRD	0020	162	12	1,944	C	AC	A - ANGELS CAMP	35	34	100	\$9,828	11,876	2" MILL w/HMA OVERLAY	
**MCCAULEY RANCH RD	GREENHORN CREEK RD	END (E) (BLOCKED)	MCLRNHRD	0030	89	22	1,958	C	AC	A - ANGELS CAMP	51	51	100	\$9,899	11,136	2" MILL w/HMA OVERLAY	
**MCCAULEY RANCH RD	GREENHORN CREEK RD	MCCAULEY RANCH RD	MCLRNHRD	0040	163	12	1,956	C	AC	A - ANGELS CAMP	48	48	100	\$9,889	11,345	2" MILL w/HMA OVERLAY	
**MURPHYS GRADE RD	HWY 49 (MAIN ST)	GARDNER LN	MRPHYSRD	0010	1,257	30	37,710	A	AC	A - ANGELS CAMP	51	50	100	\$190,645	15,257	2" MILL w/HMA OVERLAY	
**VALLECITO RD	HWY 49 (MAIN ST)	TRYON RD	VALLCTRD	0010	661	36	23,796	C	AC	A - ANGELS CAMP	43	43	100	\$120,302	11,607	2" MILL w/HMA OVERLAY	
**VALLECITO RD	TRYON RD	BOOSTER WY	VALLCTRD	0020	956	36	34,416	C	AC	A - ANGELS CAMP	46	46	100	\$173,992	11,455	2" MILL w/HMA OVERLAY	
Treatment Total													\$514,555				
**ANGELS OAKS RD	STOCKTON RD	ACORN DR	ANGLSKRD	0020	675	33	22,275	C	AC	A - ANGELS CAMP	54	54	66	\$39,600	5,134	BASE REPAIR & CAPE SEAL	
**DOGTOWN RD	COUNTRY LN	GARDNER LN	DOGTWNRD	0020	529	27	14,283	A	AC	A - ANGELS CAMP	56	55	67	\$25,392	8,559	BASE REPAIR & CAPE SEAL	
**GREENHORN CREEK LIVE OAK DR RD		GREENHORN CREEK RD (MEDIAN STA)	GRNHRNRD	0010	389	42	16,338	C	AC	A - ANGELS CAMP	61	60	71	\$29,046	5,563	BASE REPAIR & CAPE SEAL	
**GREENHORN CREEK RD	GREENHORN CREEK RD (MEDIAN STA)	250FT SE (MEDIAN START) (WIDTH)	GRNHRNRD	0020	259	15	3,885	C	AC	A - ANGELS CAMP	57	56	68	\$6,907	5,255	BASE REPAIR & CAPE SEAL	
**GREENHORN CREEK RD	2045FT NW MCCAULEY RANCH RD (W)	SELKIRK RANCH RD	GRNHRNRD	0120	430	30	12,900	C	AC	A - ANGELS CAMP	54	54	66	\$22,934	5,134	BASE REPAIR & CAPE SEAL	
Treatment Total													\$123,879				
Year 2020 Area Total										171,461	Year 2020 Total		\$638,434				

Year: 2021

Road Name	Begin Location	End Location	Street ID	Section ID	Length	Width	Area	FC	Surf Type	Area ID	Current PCI	Treatment			Cost	Rating	Treatment
												PCI Before	PCI After				
**ANGELS OAKS RD	HWY 4	STOCKTON RD	ANGLSKRD	0010	237	40	9,480	C	AC	A - ANGELS CAMP	62	58	69	\$17,359	5,250	BASE REPAIR & CAPE SEAL	
**DOGTOWN RD	HWY 49 (MAIN ST N) (S)	COUNTRY LN	DOGTWNRD	0010	1,321	21	27,741	A	AC	A - ANGELS CAMP	62	59	70	\$50,797	8,535	BASE REPAIR & CAPE SEAL	

** - Treatment from Project Selection

Criteria: Area ID = A - ANGELS CAMP AND Functional Class <> R - Residential/Local

Scenarios Criteria: Area ID = A - ANGELS CAMP AND Functional Class <> R - Residential/Local

Scenarios - Sections Selected for Treatment

Interest: 3.00%

Inflation: 3.00%

Printed: 11/12/2019

Scenario: Angels S3: A&C Minimum PCI of 60

Year: 2021

Road Name	Begin Location	End Location	Street ID	Section ID	Length	Width	Area	FC	Surf Type	Area ID	Current PCI	Treatment		Cost	Rating	Treatment		
												PCI Before	PCI After					
**GOLD CLIFF RD	EMERGENCY ACCESS (MCCAULEY RAN	HILLCREST ST (S)	GLDCLFRD	0020	600	18	10,800	C	AC	A - ANGELS CAMP	63	59	70	\$19,776	5,335	BASE REPAIR & CAPE SEAL		
**VALLECITO RD	BOOSTER WY	DEPOT RD (N)	VALLCTRD	0030	1,161	36	41,796	C	AC	A - ANGELS CAMP	62	58	69	\$76,534	5,250	BASE REPAIR & CAPE SEAL		
**VALLECITO RD	DEPOT RD (N)	ROLLERI BYPASS RD	VALLCTRD	0040	1,706	36	61,416	C	AC	A - ANGELS CAMP	62	58	69	\$112,460	5,250	BASE REPAIR & CAPE SEAL		
												Treatment Total		\$276,926				
Year 2021 Area Total										151,233	Year 2021 Total		\$276,926					

Year: 2022

Road Name	Begin Location	End Location	Street ID	Section ID	Length	Width	Area	FC	Surf Type	Area ID	Current PCI	Treatment		Cost	Rating	Treatment		
												PCI Before	PCI After					
**GREENHORN CREEK RD	250FT SE (MEDIAN START) (WIDTH	SELKIRK RANCH RD	GRNHRNRD	0030	401	30	12,030	C	AC	A - ANGELS CAMP	66	59	70	\$22,690	5,182	BASE REPAIR & CAPE SEAL		
												Treatment Total		\$22,690				
Year 2022 Area Total										12,030	Year 2022 Total		\$22,690					

Year: 2023

Road Name	Begin Location	End Location	Street ID	Section ID	Length	Width	Area	FC	Surf Type	Area ID	Current PCI	Treatment		Cost	Rating	Treatment
												PCI Before	PCI After			
**ANGELS OAKS RD	STOCKTON RD	ACORN DR	ANGLSKRD	0020	675	33	22,275	C	AC	A - ANGELS CAMP	54	57	68	\$43,272	4,844	BASE REPAIR & CAPE SEAL
**DOGTOWN RD	COUNTRY LN	GARDNER LN	DOGTWNRD	0020	529	27	14,283	A	AC	A - ANGELS CAMP	56	60	70	\$27,747	8,106	BASE REPAIR & CAPE SEAL
**GOLD CLIFF RD	HILLCREST ST (S)	TUOLUMNE AV	GLDCLFRD	0030	877	18	15,786	C	AC	A - ANGELS CAMP	70	61	71	\$30,667	5,129	BASE REPAIR & CAPE SEAL
**GARDNER LN	BROGLIO WY	DOGTOWN RD	GRDNERLN	0040	971	20	19,420	C	AC	A - ANGELS CAMP	69	59	70	\$37,726	5,041	BASE REPAIR & CAPE SEAL
**GREENHORN CREEK RD	GREENHORN CREEK RD (MEDIAN STA	250FT SE (MEDIAN START) (WIDTH	GRNHRNRD	0020	259	15	3,885	C	AC	A - ANGELS CAMP	57	58	69	\$7,548	4,996	BASE REPAIR & CAPE SEAL
**GREENHORN CREEK RD	MCCAULEY RANCH RD	1645FT S MCCAULEY RANCH RD (WI	GRNHRNRD	0060	1,645	15	24,675	C	AC	A - ANGELS CAMP	70	61	71	\$47,935	5,129	BASE REPAIR & CAPE SEAL
**GREENHORN CREEK RD	1645FT S MCCAULEY RANCH RD (WI	SMITH FLAT RD	GRNHRNRD	0070	373	24	8,952	C	AC	A - ANGELS CAMP	69	59	70	\$17,391	5,041	BASE REPAIR & CAPE SEAL
**GREENHORN CREEK RD	2045FT NW MCCAULEY RANCH RD (W	SELKIRK RANCH RD	GRNHRNRD	0120	430	30	12,900	C	AC	A - ANGELS CAMP	54	57	68	\$25,060	4,844	BASE REPAIR & CAPE SEAL
**MARK TWAIN RD	HILLCREST ST	CRYSTAL ST	MRKTWNRD	0060	618	22	13,596	C	AC	A - ANGELS CAMP	67	57	68	\$26,412	4,862	BASE REPAIR & CAPE SEAL

** - Treatment from Project Selection

Criteria: Area ID = A - ANGELS CAMP AND Functional Class <> R - Residential/Local

Scenarios Criteria: Area ID = A - ANGELS CAMP AND Functional Class <> R - Residential/Local

Scenarios - Sections Selected for Treatment

Interest: 3.00%

Inflation: 3.00%

Printed: 11/12/2019

Scenario: Angels S3: A&C Minimum PCI of 60

	Treatment Total	\$263,758	
Year 2023 Area Total	135,772	Year 2023 Total	\$263,758

Year: 2024

Road Name	Begin Location	End Location	Street ID	Section ID	Length	Width	Area	FC	Surf Type	Area ID	Current PCI	Treatment		Cost	Rating	Treatment
												PCI Before	PCI After			
**ANGELS OAKS RD	ACORN DR	LIVE OAK DR	ANGLSKRD	0030	967	33	31,911	C	AC	A - ANGELS CAMP	72	60	70	\$63,851	4,912	BASE REPAIR & CAPE SEAL
**GOLD CLIFF RD	TUOLUMNE AV	MARK TWAIN RD	GLDCLFRD	0040	900	18	16,200	C	AC	A - ANGELS CAMP	71	59	69	\$32,415	4,857	BASE REPAIR & CAPE SEAL
**GREENHORN CREEK LIVE OAK DR RD		GREENHORN CREEK RD (MEDIAN STA	GRNHRNRD	0010	389	42	16,338	C	AC	A - ANGELS CAMP	61	59	70	\$32,691	4,882	BASE REPAIR & CAPE SEAL
**GREENHORN CREEK 2060FT SE SELKIRK RANCH RD (WI		MCCAULEY RANCH RD	GRNHRNRD	0050	390	21	8,190	C	AC	A - ANGELS CAMP	72	60	70	\$16,388	4,912	BASE REPAIR & CAPE SEAL
**MARK TWAIN RD	CRYSTAL ST	GOLD CLIFF RD	MRKTWNRD	0070	542	20	10,840	C	AC	A - ANGELS CAMP	71	59	69	\$21,690	4,857	BASE REPAIR & CAPE SEAL
**VALLECITO RD	BOOSTER WY	DEPOT RD (N)	VALLCTRD	0030	1,161	36	41,796	C	AC	A - ANGELS CAMP	62	60	71	\$83,630	4,940	BASE REPAIR & CAPE SEAL
**VALLECITO RD	DEPOT RD (N)	ROLLERI BYPASS RD	VALLCTRD	0040	1,706	36	61,416	C	AC	A - ANGELS CAMP	62	60	71	\$122,888	4,940	BASE REPAIR & CAPE SEAL

	Treatment Total	\$373,553	
Year 2024 Area Total	186,691	Year 2024 Total	\$373,553

Year: 2025

Road Name	Begin Location	End Location	Street ID	Section ID	Length	Width	Area	FC	Surf Type	Area ID	Current PCI	Treatment		Cost	Rating	Treatment
												PCI Before	PCI After			
**ANGELS OAKS RD	HWY 4	STOCKTON RD	ANGLSKRD	0010	237	40	9,480	C	AC	A - ANGELS CAMP	62	57	68	\$19,538	4,576	BASE REPAIR & CAPE SEAL
**DOGTOWN RD	HWY 49 (MAIN ST N) (S)	COUNTRY LN	DOGTWNRD	0010	1,321	21	27,741	A	AC	A - ANGELS CAMP	62	60	71	\$57,173	7,678	BASE REPAIR & CAPE SEAL
**GOLD CLIFF RD	FINNEGAN LN	EMERGENCY ACCESS (MCCAULEY RAN	GLDCLFRD	0010	2,553	18	45,954	C	AC	A - ANGELS CAMP	74	59	70	\$94,709	4,746	BASE REPAIR & CAPE SEAL
**GOLD CLIFF RD	EMERGENCY ACCESS (MCCAULEY RAN	HILLCREST ST (S)	GLDCLFRD	0020	600	18	10,800	C	AC	A - ANGELS CAMP	63	58	69	\$22,259	4,659	BASE REPAIR & CAPE SEAL
**GREENHORN CREEK SELKIRK RANCH RD		GREENHORN CREEK RD (MEDIAN END	GRNHRNRD	0130	644	15	9,660	C	AC	A - ANGELS CAMP	74	59	70	\$19,909	4,746	BASE REPAIR & CAPE SEAL
**MARK TWAIN RD	GOLD CLIFF RD	HWY 49 (MAIN ST)	MRKTWNRD	0080	864	22	19,008	C	AC	A - ANGELS CAMP	73	58	69	\$39,175	4,656	BASE REPAIR & CAPE SEAL

	Treatment Total	\$252,763	
Year 2025 Area Total	122,643	Year 2025 Total	\$252,763

** - Treatment from Project Selection

Criteria: Area ID = A - ANGELS CAMP AND Functional Class <> R - Residential/Local

Scenarios Criteria: Area ID = A - ANGELS CAMP AND Functional Class <> R - Residential/Local

Scenarios - Sections Selected for Treatment

Interest: 3.00%

Inflation: 3.00%

Printed: 11/12/2019

Scenario: Angels S3: A&C Minimum PCI of 60

Year: 2026

Road Name	Begin Location	End Location	Street ID	Section ID	Length	Width	Area	FC	Surf Type	Area ID	Current PCI	Treatment		Cost	Rating	Treatment		
												PCI Before	PCI After					
**ANGELS OAKS RD	STOCKTON RD	ACORN DR	ANGLSKRD	0020	675	33	22,275	C	AC	A - ANGELS CAMP	54	59	70	\$47,285	4,602	BASE REPAIR & CAPE SEAL		
**GREENHORN CREEK RD	GREENHORN CREEK RD (MEDIAN STA)	250FT SE (MEDIAN START) (WIDTH)	GRNHRNRD	0020	259	15	3,885	C	AC	A - ANGELS CAMP	57	61	71	\$8,247	4,700	BASE REPAIR & CAPE SEAL		
**GREENHORN CREEK RD	250FT SE (MEDIAN START) (WIDTH)	SELKIRK RANCH RD	GRNHRNRD	0030	401	30	12,030	C	AC	A - ANGELS CAMP	66	58	69	\$25,537	4,528	BASE REPAIR & CAPE SEAL		
**GREENHORN CREEK RD	SELKIRK RANCH RD	2060FT SE SELKIRK RANCH RD (WI)	GRNHRNRD	0040	2,060	15	30,900	C	AC	A - ANGELS CAMP	77	60	71	\$65,594	4,649	BASE REPAIR & CAPE SEAL		
**HILLCREST ST	GOLD CLIFF RD	MARK TWAIN RD	HLLCRSST	0010	767	15	11,505	C	AC	A - ANGELS CAMP	76	59	70	\$24,423	4,588	BASE REPAIR & CAPE SEAL		
**MARK TWAIN RD	HILLCREST ST	CRYSTAL ST	MRKTWNRD	0060	618	22	13,596	C	AC	A - ANGELS CAMP	67	59	70	\$28,862	4,609	BASE REPAIR & CAPE SEAL		
												Treatment Total		\$199,948				
Year 2026 Area Total										94,191	Year 2026 Total		\$199,948					

Year: 2027

Road Name	Begin Location	End Location	Street ID	Section ID	Length	Width	Area	FC	Surf Type	Area ID	Current PCI	Treatment		Cost	Rating	Treatment		
												PCI Before	PCI After					
**DOGTOWN RD	COUNTRY LN	GARDNER LN	DOGTWNRD	0020	529	27	14,283	A	AC	A - ANGELS CAMP	56	61	71	\$31,229	7,287	BASE REPAIR & CAPE SEAL		
**FINNEGAN LN	GOLD CLIFF RD	HWY 49 (MAIN ST)	FNNGANLN	0040	1,308	24	31,392	C	AC	A - ANGELS CAMP	79	60	70	\$68,637	4,492	BASE REPAIR & CAPE SEAL		
**GOLD CLIFF RD	HILLCREST ST (S)	TUOLUMNE AV	GLDCLFRD	0030	877	18	15,786	C	AC	A - ANGELS CAMP	70	59	70	\$34,516	4,480	BASE REPAIR & CAPE SEAL		
**GARDNER LN	BROGLIO WY	DOGTOWN RD	GRDNERLN	0040	971	20	19,420	C	AC	A - ANGELS CAMP	69	58	69	\$42,461	4,416	BASE REPAIR & CAPE SEAL		
**GREENHORN CREEK RD	MCCAULEY RANCH RD	1645FT S MCCAULEY RANCH RD (WI)	GRNHRNRD	0060	1,645	15	24,675	C	AC	A - ANGELS CAMP	70	59	70	\$53,951	4,480	BASE REPAIR & CAPE SEAL		
**GREENHORN CREEK RD	1645FT S MCCAULEY RANCH RD (WI)	SMITH FLAT RD	GRNHRNRD	0070	373	24	8,952	C	AC	A - ANGELS CAMP	69	58	69	\$19,574	4,416	BASE REPAIR & CAPE SEAL		
**GREENHORN CREEK RD	1600FT N SMITH FLAT RD (WIDTH)	MCCAULEY RANCH RD	GRNHRNRD	0100	415	33	13,695	C	AC	A - ANGELS CAMP	78	58	69	\$29,944	4,420	BASE REPAIR & CAPE SEAL		
**GREENHORN CREEK RD	2045FT NW MCCAULEY RANCH RD (W)	SELKIRK RANCH RD	GRNHRNRD	0120	430	30	12,900	C	AC	A - ANGELS CAMP	54	56	67	\$28,206	4,263	BASE REPAIR & CAPE SEAL		
												Treatment Total		\$308,518				
Year 2027 Area Total										141,103	Year 2027 Total		\$308,518					

** - Treatment from Project Selection

Criteria: Area ID = A - ANGELS CAMP AND Functional Class <> R - Residential/Local

Scenarios Criteria: Area ID = A - ANGELS CAMP AND Functional Class <> R - Residential/Local

Scenarios - Sections Selected for Treatment

Interest: 3.00%

Inflation: 3.00%

Printed: 11/12/2019

Scenario: Angels S3: A&C Minimum PCI of 60

Year: 2028

Road Name	Begin Location	End Location	Street ID	Section ID	Length	Width	Area	FC	Surf Type	Area ID	Current PCI	Treatment		Cost	Rating	Treatment		
												PCI Before	PCI After					
**ANGELS OAKS RD	HWY 4	STOCKTON RD	ANGLSKRD	0010	237	40	9,480	C	AC	A - ANGELS CAMP	62	59	70	\$21,350	4,341	BASE REPAIR & CAPE SEAL		
**ANGELS OAKS RD	ACORN DR	LIVE OAK DR	ANGLSKRD	0030	967	33	31,911	C	AC	A - ANGELS CAMP	72	59	70	\$71,865	4,324	BASE REPAIR & CAPE SEAL		
**GOLD CLIFF RD	TUOLUMNE AV	MARK TWAIN RD	GLDCLFRD	0040	900	18	16,200	C	AC	A - ANGELS CAMP	71	57	69	\$36,483	4,229	BASE REPAIR & CAPE SEAL		
**GREENHORN CREEK RD	LIVE OAK DR	GREENHORN CREEK RD (MEDIAN STA)	GRNHRNRD	0010	389	42	16,338	C	AC	A - ANGELS CAMP	61	58	69	\$36,794	4,262	BASE REPAIR & CAPE SEAL		
**GREENHORN CREEK RD	2060FT SE SELKIRK RANCH RD (WI)	MCCAULEY RANCH RD	GRNHRNRD	0050	390	21	8,190	C	AC	A - ANGELS CAMP	72	59	70	\$18,445	4,324	BASE REPAIR & CAPE SEAL		
**MARK TWAIN RD	CRYSTAL ST	GOLD CLIFF RD	MRKTWNRD	0070	542	20	10,840	C	AC	A - ANGELS CAMP	71	57	69	\$24,413	4,229	BASE REPAIR & CAPE SEAL		
**VALLECITO RD	DEPOT RD (N)	ROLLERI BYPASS RD	VALLCTRD	0040	1,706	36	61,416	C	AC	A - ANGELS CAMP	62	59	70	\$138,312	4,336	BASE REPAIR & CAPE SEAL		
												Treatment Total		\$347,662				
Year 2028 Area Total										154,375	Year 2028 Total		\$347,662					

Year: 2029

Road Name	Begin Location	End Location	Street ID	Section ID	Length	Width	Area	FC	Surf Type	Area ID	Current PCI	Treatment		Cost	Rating	Treatment		
												PCI Before	PCI After					
**GOLD CLIFF RD	FINNEGAN LN	EMERGENCY ACCESS (MCCAULEY RAN)	GLDCLFRD	0010	2,553	18	45,954	C	AC	A - ANGELS CAMP	74	58	69	\$106,595	4,151	BASE REPAIR & CAPE SEAL		
**GOLD CLIFF RD	EMERGENCY ACCESS (MCCAULEY RAN)	HILLCREST ST (S)	GLDCLFRD	0020	600	18	10,800	C	AC	A - ANGELS CAMP	63	57	68	\$25,052	4,061	BASE REPAIR & CAPE SEAL		
**GREENHORN CREEK RD	SELKIRK RANCH RD	GREENHORN CREEK RD (MEDIAN END)	GRNHRNRD	0130	644	15	9,660	C	AC	A - ANGELS CAMP	74	58	69	\$22,408	4,151	BASE REPAIR & CAPE SEAL		
**MARK TWAIN RD	GOLD CLIFF RD	HWY 49 (MAIN ST)	MRKTWNRD	0080	864	22	19,008	C	AC	A - ANGELS CAMP	73	57	68	\$44,091	4,058	BASE REPAIR & CAPE SEAL		
**VALLECITO RD	BOOSTER WY	DEPOT RD (N)	VALLCTRD	0030	1,161	36	41,796	C	AC	A - ANGELS CAMP	62	56	67	\$96,950	4,017	BASE REPAIR & CAPE SEAL		
												Treatment Total		\$295,096				
Year 2029 Area Total										127,218	Year 2029 Total		\$295,096					
Total Section Area:										1,296,717	Grand Total		\$2,979,348					

** - Treatment from Project Selection

Criteria: Area ID = A - ANGELS CAMP AND Functional Class <> R - Residential/Local

Scenarios Criteria: Area ID = A - ANGELS CAMP AND Functional Class <> R - Residential/Local

Scenarios - Sections Selected for Treatment

Interest: 3.00%

Inflation: 3.00%

Printed: 11/12/2019

Scenario: Angels S2/3: Maintain R PCI at 70

Year	Budget	PM	Year	Budget	PM	Year	Budget	PM
2020	\$75,000	20%	2024	\$300,000	20%	2028	\$350,000	20%
2021	\$100,000	20%	2025	\$350,000	20%	2029	\$350,000	15%
2022	\$250,000	20%	2026	\$350,000	20%			
2023	\$275,000	20%	2027	\$350,000	20%			

Year: 2020

Road Name	Begin Location	End Location	Street ID	Section ID	Length	Width	Area	FC	Surf Type	Area ID	Current PCI	Treatment			Cost	Rating	Treatment	
												PCI Before	PCI After					
EMPIRE CT	END (SW)	GREENSTONE WY	EMPIRECT	0010	71	18	1,278	R	AC	A - ANGELS CAMP	68	68	77	\$1,917	7,782	BASE REPAIR & CAPE SEAL		
												Treatment Total		\$1,917				
CHURCH ST	MAIN ST S	SUMMIT RD	CHURCHST	0100	511	12	6,132	R	AC	A - ANGELS CAMP	75	75	83	\$2,044	35,371	CRACK SEAL & SLURRY/MICRO		
FIDDLER CT	CDS (W)	SELKIRK RANCH RD	FIDDLRCT	0010	141	21	2,961	R	AC	A - ANGELS CAMP	75	75	83	\$987	35,371	CRACK SEAL & SLURRY/MICRO		
FRANCIS ST	BENNETT ST	HWY 49 (MAIN ST FRNCISST N)	FRNCISST	0010	367	21	7,707	R	AC	A - ANGELS CAMP	64	64	74	\$3,854	22,669	CRACK SEAL & SLURRY/MICRO		
GARDNER LN	EASY ST	BROGLIO WY	GRDNERLN	0030	606	30	18,180	R	AC	A - ANGELS CAMP	74	74	82	\$6,060	35,467	CRACK SEAL & SLURRY/MICRO		
GRINDING ROCK RD	SELKIRK RANCH RD (S)	SELKIRK RANCH RD (N)	GRNDNGRD	0010	1,198	18	21,564	R	AC	A - ANGELS CAMP	66	66	75	\$10,782	23,021	CRACK SEAL & SLURRY/MICRO		
LINDSAY CT	SELKIRK RANCH RD	CDS (N)	LINDSYCT	0010	158	21	3,318	R	AC	A - ANGELS CAMP	76	76	84	\$1,106	35,068	CRACK SEAL & SLURRY/MICRO		
LIVE OAK CT	LIVE OAK DR	CDS (E)	LIVEOKCT	0010	557	27	15,039	R	AC	A - ANGELS CAMP	66	66	75	\$7,520	23,021	CRACK SEAL & SLURRY/MICRO		
MARY BELLE WY	CATALPA LN	SMITH FLAT RD	MRYBLLWY	0010	1,063	18	19,134	R	AC	A - ANGELS CAMP	68	68	77	\$9,567	23,345	CRACK SEAL & SLURRY/MICRO		
NORTH BAKER ST	HWY 49 (MAIN ST N) (W)	FRANCIS ST	NRTHBKST	0010	485	18	8,730	R	AC	A - ANGELS CAMP	60	60	70	\$4,365	26,741	CRACK SEAL & SLURRY/MICRO		
NORTH STAR LP	GREENSTONE WY (W)	GREENSTONE WY (E)	NRTHSTLP	0010	287	12	3,444	R	AC	A - ANGELS CAMP	74	74	82	\$1,148	35,467	CRACK SEAL & SLURRY/MICRO		
OAK CT	END (NE) (PRV DW)	FAIRVIEW ST	OAKCT	0010	241	18	4,338	R	AC	A - ANGELS CAMP	65	65	75	\$2,169	22,826	CRACK SEAL & SLURRY/MICRO		
ONEIDA ST	565FT NW PACIFIC ST (WIDTH CHG)	STANISLAUS AV	ONEIDAST	0030	154	30	4,620	R	AC	A - ANGELS CAMP	75	75	83	\$1,540	35,371	CRACK SEAL & SLURRY/MICRO		
PIONEER MINE CT	END (SE)	TRIPLE LODE DR	PNRMNCT	0010	160	18	2,880	R	AC	A - ANGELS CAMP	60	60	70	\$1,440	26,741	CRACK SEAL & SLURRY/MICRO		
POINTE DR	SMITH FLAT RD	END (S & SE)	POINTEDR	0010	571	15	8,565	R	AC	A - ANGELS CAMP	68	68	77	\$4,283	23,345	CRACK SEAL & SLURRY/MICRO		
PURDY RD	BRET HARTE RD	BAKER ST	PURDYRD	0010	704	15	10,560	R	AC	A - ANGELS CAMP	74	74	82	\$3,520	35,467	CRACK SEAL & SLURRY/MICRO		
ROLLERI RANCH RD	MURPHYS GRADE RD	END (BLOCKED)	RLLRCHRD	0010	920	20	18,400	R	AC	A - ANGELS CAMP	66	66	75	\$9,200	23,021	CRACK SEAL & SLURRY/MICRO		
SUZANNE CT	CDS (SW)	SUZANNE DR	SUZNNECT	0110	226	30	6,780	R	AC	A - ANGELS CAMP	68	68	77	\$3,390	23,345	CRACK SEAL & SLURRY/MICRO		

** - Treatment from Project Selection

Criteria: Area ID = A - ANGELS CAMP AND Functional Class = R - Residential/Local

Scenarios Criteria: Area ID = A - ANGELS CAMP AND Functional Class = R - Residential/Local

Scenarios - Sections Selected for Treatment

Interest: 3.00%

Inflation: 3.00%

Printed: 11/12/2019

Scenario: Angels S2/3: Maintain R PCI at 70

Treatment Total	\$72,975
Year 2020 Area Total	163,630
Year 2020 Total	\$74,892

Year: 2021

Road Name	Begin Location	End Location	Street ID	Section ID	Length	Width	Area	FC	Surf Type	Area ID	Current PCI	Treatment		Cost	Rating	Treatment
												PCI Before	PCI After			
MINERS CR	JUMPING FROG WY (E)	END (NW)	MINERSCR	0020	120	16	1,920	R	AC	A - ANGELS CAMP	43	40	100	\$6,922	14,103	1.5" MILL w/HMA OVERLAY
												Treatment Total	\$6,922			
BLAIR MINE RD	MILL RD (S)	MILL RD (N)	BLARMNRD	0030	757	21	15,897	R	AC	A - ANGELS CAMP	71	69	78	\$8,187	22,814	CRACK SEAL & SLURRY/MICRO
BRAGG ST	BRET HARTE RD	BRET HARTE RD	BRAGGST	0020	1,244	12	14,928	R	AC	A - ANGELS CAMP	70	68	77	\$7,688	22,700	CRACK SEAL & SLURRY/MICRO
BUSH ST	MINNA ST	CRYSTAL ST	BUSHST	0060	526	18	9,468	R	AC	A - ANGELS CAMP	71	69	78	\$4,877	22,814	CRACK SEAL & SLURRY/MICRO
CATALPA LN	SMITH FLAT RD (S)	MARY BELLE WY	CTLPLN	0010	1,276	18	22,968	R	AC	A - ANGELS CAMP	75	73	82	\$7,886	34,533	CRACK SEAL & SLURRY/MICRO
LAKEVIEW CT	LIVE OAK DR	CDS (N)	LAKVIWCT	0010	313	27	8,451	R	AC	A - ANGELS CAMP	75	73	82	\$2,902	34,533	CRACK SEAL & SLURRY/MICRO
MISTLETOE CT	CDS (SE)	THISTLE WY	MISTLTCT	0010	580	27	15,660	R	AC	A - ANGELS CAMP	75	73	82	\$5,377	34,533	CRACK SEAL & SLURRY/MICRO
MARK TWAIN RD	FAIRVIEW DR	LOVE ST (S)	MRKTWNRD	0020	594	20	11,880	R	AC	A - ANGELS CAMP	75	73	82	\$4,079	34,533	CRACK SEAL & SLURRY/MICRO
NORTH BAKER ST	HWY 49 (MAIN ST N) (W)	FRANCIS ST	NRTHBKST	0010	485	18	8,730	R	AC	A - ANGELS CAMP	60	69	78	\$4,496	30,629	CRACK SEAL & SLURRY/MICRO
PIONEER MINE CT	END (SE)	TRIPLE LODGE DR	PNRMNCT	0010	160	18	2,880	R	AC	A - ANGELS CAMP	60	69	78	\$1,484	30,629	CRACK SEAL & SLURRY/MICRO
RASBERRY LN	SUMMIT RD	END (N) (PARKING LOT)	RSBRRYLN	0020	363	12	4,356	R	AC	A - ANGELS CAMP	71	69	78	\$2,244	22,814	CRACK SEAL & SLURRY/MICRO
SIERRA AV	GREENHORN CREEK RD	END (NE) (BLOCKED)	SIERRAAV	0010	217	27	5,859	R	AC	A - ANGELS CAMP	71	69	78	\$3,018	22,814	CRACK SEAL & SLURRY/MICRO
SELKIRK RANCH RD	ROCK FORGE LP (S)	FIDDLER CT	SLKRKHRD	0050	568	21	11,928	R	AC	A - ANGELS CAMP	70	68	77	\$6,143	22,700	CRACK SEAL & SLURRY/MICRO
STOCKTON RD	END (SW) (GATE)	ANGELS OAKS RD	STCKTNRD	0010	3,094	21	64,974	R	AC	A - ANGELS CAMP	70	68	77	\$33,462	22,700	CRACK SEAL & SLURRY/MICRO
UNKRD0027	BRET HARTE RD	PURDY RD	UNKRD027	0010	173	12	2,076	R	AC	A - ANGELS CAMP	77	75	84	\$713	34,223	CRACK SEAL & SLURRY/MICRO
												Treatment Total	\$92,556			
										Year 2021 Area Total	201,975		Year 2021 Total	\$99,478		

Year: 2022

Road Name	Begin Location	End Location	Street ID	Section ID	Length	Width	Area	FC	Surf Type	Area ID	Current PCI	Treatment		Cost	Rating	Treatment
												PCI Before	PCI After			
EMERGENCY ACCESS	GREENHORN CREEK RD	FINNEGAN CT (PRV DW)	EMRGNCAC	0010	206	12	2,472	R	AC	A - ANGELS CAMP	49	44	100	\$9,179	13,384	1.5" MILL w/HMA OVERLAY
FOUNDRY LN	STOCKTON RD	100 FOUNDRY LN (PRV DW)	FONDRYLN	0010	449	24	10,776	R	AC	A - ANGELS CAMP	46	41	100	\$40,013	13,638	1.5" MILL w/HMA OVERLAY

** - Treatment from Project Selection

Criteria: Area ID = A - ANGELS CAMP AND Functional Class = R - Residential/Local

Scenarios Criteria: Area ID = A - ANGELS CAMP AND Functional Class = R - Residential/Local

Scenarios - Sections Selected for Treatment

Interest: 3.00%

Inflation: 3.00%

Printed: 11/12/2019

Scenario: Angels S2/3: Maintain R PCI at 70

Year: 2022

Road Name	Begin Location	End Location	Street ID	Section ID	Length	Width	Area	FC	Surf Type	Area ID	Current PCI	Treatment		Cost	Rating	Treatment
												PCI Before	PCI After			
MINNA ST	FAIRVIEW ST	140FT W FAIRVIEW ST (WIDTH CHG)	MINNAST	0010	143	27	3,861	R	AC	A - ANGELS CAMP	45	40	100	\$14,337	13,707	1.5" MILL w/HMA OVERLAY
PERLINA TERRACE	CDS (SW)	SMITH FLAT RD	PRLNATER	0010	260	21	5,460	R	AC	A - ANGELS CAMP	48	43	100	\$20,274	13,477	1.5" MILL w/HMA OVERLAY
SELKIRK RANCH RD	GREENHORN CREEK RD	JUMPING FROG WY	SLKRKHRD	0090	234	15	3,510	R	AC	A - ANGELS CAMP	46	41	100	\$13,034	13,638	1.5" MILL w/HMA OVERLAY
STANISLAUS AV	ONEIDA ST	HWY 49 (MAIN ST)	STNSLSAV	0030	615	33	20,295	R	AC	A - ANGELS CAMP	45	40	100	\$75,359	13,707	1.5" MILL w/HMA OVERLAY
Treatment Total													\$172,196			
MADISON CT	END (S)	GREENSTONE WY	MDISONCT	0010	82	18	1,476	R	AC	A - ANGELS CAMP	68	64	74	\$2,349	7,155	BASE REPAIR & CAPE SEAL
MYRTLE ST	HARRIS ST	END (SE)	MYRTLEST	0100	72	15	1,080	R	AC	A - ANGELS CAMP	68	64	74	\$1,719	7,155	BASE REPAIR & CAPE SEAL
SONORA ST	MOUNTAIN VIEW	HWY 49 (MAIN ST)	SONORAST	0020	308	8	2,464	R	AC	A - ANGELS CAMP	69	65	75	\$3,922	7,204	BASE REPAIR & CAPE SEAL
Treatment Total													\$7,990			
AMADOR AV	TUOLUMNE AV (S)	TUOLUMNE AV (N)	AMADORAV	0010	845	21	17,745	R	AC	A - ANGELS CAMP	77	74	82	\$6,276	33,461	CRACK SEAL & SLURRY/MICRO
BLAIR MINE RD	SMITH FLAT RD (S)	CORRAL LOOP (NW)	BLARMNRD	0010	625	21	13,125	R	AC	A - ANGELS CAMP	76	73	81	\$4,642	33,532	CRACK SEAL & SLURRY/MICRO
BRAGG ST	HWY 49 (MAIN ST)	BRET HARTE RD	BRAGGST	0010	458	18	8,244	R	AC	A - ANGELS CAMP	77	74	82	\$2,916	33,461	CRACK SEAL & SLURRY/MICRO
BRET HARTE RD	BOOSTER WY	HENRY PL	BRTHRTRD	0020	587	20	11,740	R	AC	A - ANGELS CAMP	77	74	82	\$4,152	33,461	CRACK SEAL & SLURRY/MICRO
BRET HARTE RD	HENRY PL	HWY 49 (MAIN ST) (N)	BRTHRTRD	0030	568	20	11,360	R	AC	A - ANGELS CAMP	76	73	81	\$4,018	33,532	CRACK SEAL & SLURRY/MICRO
CLIFTON LN	HWY 49 (MAIN ST N) (S)	END (NE) (PRV DW)	CLIFTNLN	0010	810	20	16,200	R	AC	A - ANGELS CAMP	77	74	82	\$5,729	33,461	CRACK SEAL & SLURRY/MICRO
HILLSIDE CT	CDS (S)	TUOLUMNE AV	HLLSDCT	0010	294	21	6,174	R	AC	A - ANGELS CAMP	77	74	82	\$2,184	33,461	CRACK SEAL & SLURRY/MICRO
HOLLY ST	END (SW)	GARDNER LN	HOLLYST	0010	320	24	7,680	R	AC	A - ANGELS CAMP	78	75	83	\$2,716	33,380	CRACK SEAL & SLURRY/MICRO
HARDSCRABBLE ST	BUSH ST	HWY 49 (MAIN ST)	HRDSCRST	0020	205	26	5,330	R	AC	A - ANGELS CAMP	73	69	79	\$2,828	22,209	CRACK SEAL & SLURRY/MICRO
KURT DR	VALLECITO RD	FOOTHILL VILLAGE DR	KURTDNR	0010	329	27	8,883	R	AC	A - ANGELS CAMP	76	73	81	\$3,142	33,532	CRACK SEAL & SLURRY/MICRO
LOVE ST	370FT NW MARKTWAIN RD (S) (WID)	MARK TWAIN RD (N)	LOVEST	0020	187	16	2,992	R	AC	A - ANGELS CAMP	79	76	84	\$1,059	33,094	CRACK SEAL & SLURRY/MICRO
MILL CT	CDS (SW)	MILL RD	MILLCT	0010	357	18	6,426	R	AC	A - ANGELS CAMP	76	73	81	\$2,273	33,532	CRACK SEAL & SLURRY/MICRO
MINARD ST	END (SW)	BUSH ST	MINARDST	0010	186	12	2,232	R	AC	A - ANGELS CAMP	78	75	83	\$790	33,380	CRACK SEAL & SLURRY/MICRO
MISTLETOE LN	THISTLE WY	LIVE OAK DR	MISTLTN	0010	567	27	15,309	R	AC	A - ANGELS CAMP	72	68	78	\$8,121	22,051	CRACK SEAL & SLURRY/MICRO

** - Treatment from Project Selection

Criteria: Area ID = A - ANGELS CAMP AND Functional Class = R - Residential/Local

Scenarios Criteria: Area ID = A - ANGELS CAMP AND Functional Class = R - Residential/Local

Scenarios - Sections Selected for Treatment

Interest: 3.00%

Inflation: 3.00%

Printed: 11/12/2019

Scenario: Angels S2/3: Maintain R PCI at 70

Year: 2022

Road Name	Begin Location	End Location	Street ID	Section ID	Length	Width	Area	FC	Surf Type	Area ID	Current PCI	Treatment		Cost	Rating	Treatment		
												PCI Before	PCI After					
ONEIDA ST	PACIFIC ST	565FT NW PACIFIC ST (WIDTH CHG)	ONEIDAST	0020	563	15	8,445	R	AC	A - ANGELS CAMP	77	74	82	\$2,987	33,461	CRACK SEAL & SLURRY/MICRO		
PURDY RD	DADS RD	END (N) (PRV DW)	PURDYRD	0030	801	9	7,209	R	AC	A - ANGELS CAMP	75	72	80	\$2,550	33,515	CRACK SEAL & SLURRY/MICRO		
ROSEBUSH CT	SMOKEHOUSE CT	END (N)	RSBUSHCT	0010	296	16	4,736	R	AC	A - ANGELS CAMP	77	74	82	\$1,675	33,461	CRACK SEAL & SLURRY/MICRO		
THISTLE WY	ROCKY RIDGE LN	MISTLETOE LN	THISTLWY	0010	335	27	9,045	R	AC	A - ANGELS CAMP	77	74	82	\$3,199	33,461	CRACK SEAL & SLURRY/MICRO		
TRYON CT	CDS (S)	DEPOT RD	TRYONCT	0010	474	33	15,642	R	AC	A - ANGELS CAMP	73	69	79	\$8,298	22,209	CRACK SEAL & SLURRY/MICRO		
												Treatment Total		\$69,555				
Year 2022 Area Total										229,911	Year 2022 Total		\$249,741					

Year: 2023

Road Name	Begin Location	End Location	Street ID	Section ID	Length	Width	Area	FC	Surf Type	Area ID	Current PCI	Treatment		Cost	Rating	Treatment		
												PCI Before	PCI After					
MINERS CR	JUMPING FROG WY (W)	JUMPING FROG WY (E)	MINERSCR	0010	1,369	20	27,380	R	AC	A - ANGELS CAMP	48	41	100	\$104,717	13,249	1.5" MILL w/HMA OVERLAY		
RAGGIO CT	CDS (SW)	SMITH FLAT RD	RAGGIOCT	0010	433	21	9,093	R	AC	A - ANGELS CAMP	50	43	100	\$34,777	13,087	1.5" MILL w/HMA OVERLAY		
ROCK FORGE LP	SELKIRK RANCH RD (S)	SELKIRK RANCH RD (N)	RCKFRGLP	0010	719	27	19,413	R	AC	A - ANGELS CAMP	47	40	100	\$74,246	13,318	1.5" MILL w/HMA OVERLAY		
												Treatment Total		\$213,740				
ANNALEE DR	ANNALEE DR (LOOP) (W)	ANNALEE DR (NE)	ANNLEEDR	0010	588	16	9,408	R	AC	A - ANGELS CAMP	79	74	83	\$3,427	32,436	CRACK SEAL & SLURRY/MICRO		
ANNALEE DR	ANNALEE DR (NE)	SUZANNE DR	ANNLEEDR	0020	174	24	4,176	R	AC	A - ANGELS CAMP	79	74	83	\$1,522	32,436	CRACK SEAL & SLURRY/MICRO		
AVEY RIDGE TL	EASY ST	END (E) (PRV DW)	AVYRDGTL	0010	788	13	10,244	R	AC	A - ANGELS CAMP	80	75	83	\$3,732	32,294	CRACK SEAL & SLURRY/MICRO		
BLAIR MINE RD	CORRAL LOOP (NW)	MILL RD (S)	BLARMNRD	0020	724	21	15,204	R	AC	A - ANGELS CAMP	80	75	83	\$5,538	32,294	CRACK SEAL & SLURRY/MICRO		
BRET HARTE RD	HWY 49 (MAIN ST) (S)	BOOSTER WY	BRTHRTRD	0010	750	15	11,250	R	AC	A - ANGELS CAMP	79	74	83	\$4,098	32,436	CRACK SEAL & SLURRY/MICRO		
CORNELIA PL	SMITH FLAT RD	END (NE)	CRNLIAPL	0010	129	24	3,096	R	AC	A - ANGELS CAMP	81	76	84	\$1,128	32,050	CRACK SEAL & SLURRY/MICRO		
DEPOT RD	MOOSE TL (N)	VALLECITO RD (N)	DEPOTRD	0030	830	20	16,600	R	AC	A - ANGELS CAMP	79	74	83	\$6,047	32,436	CRACK SEAL & SLURRY/MICRO		
ECHO ST	MINNA ST	BUSH ST	ECHOST	0020	316	16	5,056	R	AC	A - ANGELS CAMP	80	75	83	\$1,842	32,294	CRACK SEAL & SLURRY/MICRO		
FAIRVIEW DR	OAK CT	MARK TWAIN RD	FARVWDR	0010	979	18	17,622	R	AC	A - ANGELS CAMP	79	74	83	\$6,419	32,436	CRACK SEAL & SLURRY/MICRO		
FRANCIS ST	BENNETT ST	HWY 49 (MAIN ST) FRNCISST N)		0010	367	21	7,707	R	AC	A - ANGELS CAMP	64	69	78	\$4,211	21,437	CRACK SEAL & SLURRY/MICRO		

** - Treatment from Project Selection

Criteria: Area ID = A - ANGELS CAMP AND Functional Class = R - Residential/Local

Scenarios Criteria: Area ID = A - ANGELS CAMP AND Functional Class = R - Residential/Local

Scenarios - Sections Selected for Treatment

Interest: 3.00%

Inflation: 3.00%

Printed: 11/12/2019

Scenario: Angels S2/3: Maintain R PCI at 70

Year: 2023

Road Name	Begin Location	End Location	Street ID	Section ID	Length	Width	Area	FC	Surf Type	Area ID	Current PCI	Treatment			Cost	Rating	Treatment		
												PCI Before	PCI After						
MAYO RD	END (W)	PARK AV	MAYORD	0020	185	15	2,775	R	AC	A - ANGELS CAMP	81	76	84	\$1,011	32,050	CRACK SEAL & SLURRY/MICRO			
MILL RD	MILL CT	BLAIR MINE RD (N)	MILLRD	0020	496	18	8,928	R	AC	A - ANGELS CAMP	79	74	83	\$3,252	32,436	CRACK SEAL & SLURRY/MICRO			
MARK TWAIN RD	BUSH ST	FAIRVIEW DR	MRKTWNRD	0010	232	13	3,016	R	AC	A - ANGELS CAMP	82	77	85	\$1,099	31,647	CRACK SEAL & SLURRY/MICRO			
MARK TWAIN RD	LOVE ST (S)	FAIRVIEW ST	MRKTWNRD	0030	747	20	14,940	R	AC	A - ANGELS CAMP	78	73	82	\$5,442	32,572	CRACK SEAL & SLURRY/MICRO			
OLIVIA PL	SMITH FLAT RD	END (NE)	OLIVIA PL	0010	116	24	2,784	R	AC	A - ANGELS CAMP	81	76	84	\$1,015	32,050	CRACK SEAL & SLURRY/MICRO			
STOCKTON RD	FOUNDRY LN	MONTE VERDA ST (NE)	STCKTNRD	0030	894	24	21,456	R	AC	A - ANGELS CAMP	79	74	83	\$7,816	32,436	CRACK SEAL & SLURRY/MICRO			
STELTE CT	KURT DR	CDS (E)	STELTECT	0010	371	27	10,017	R	AC	A - ANGELS CAMP	79	74	83	\$3,649	32,436	CRACK SEAL & SLURRY/MICRO			
												Treatment Total		\$61,248					
Year 2023 Area Total										220,165	Year 2023 Total			\$274,988					

Year: 2024

Road Name	Begin Location	End Location	Street ID	Section ID	Length	Width	Area	FC	Surf Type	Area ID	Current PCI	Treatment			Cost	Rating	Treatment		
												PCI Before	PCI After						
JUMPING FROG WY	SELKIRK RANCH RD	MINERS CR	JMPGFGWY	0010	1,236	22	27,192	R	AC	A - ANGELS CAMP	49	40	100	\$107,117	12,934	1.5" MILL w/HMA OVERLAY			
LIGHTNER PL	END (SW)	SMITH FLAT RD	LGHTNRPL	0010	192	24	4,608	R	AC	A - ANGELS CAMP	51	42	100	\$18,153	12,785	1.5" MILL w/HMA OVERLAY			
STONE CORRAL CT	SELKIRK RANCH RD	CDS (N)	STNCRLCT	0010	222	21	4,662	R	AC	A - ANGELS CAMP	50	41	100	\$18,365	12,866	1.5" MILL w/HMA OVERLAY			
STANISLAUS AV	GOLD CLIFF RD	PACIFIC ST	STNSLSAV	0010	614	24	14,736	R	AC	A - ANGELS CAMP	49	40	100	\$58,050	12,934	1.5" MILL w/HMA OVERLAY			
												Treatment Total		\$201,685					
PILOT KNOB CT	END (S)	GREENSTONE WY	PLTKNBCT	0010	94	18	1,692	R	AC	A - ANGELS CAMP	68	61	71	\$2,857	6,549	BASE REPAIR & CAPE SEAL			
												Treatment Total		\$2,857					
ALPINE AV	TUOLUMNE AV (E)	SAN JOAQUIN AV	ALPINEAV	0020	1,390	30	41,700	R	AC	A - ANGELS CAMP	81	75	83	\$15,645	31,489	CRACK SEAL & SLURRY/MICRO			
CORRAL LOOP	BLAIR MINE RD (SE)	BLAIR MINE RD (NW)	CRRALLP	0010	678	18	12,204	R	AC	A - ANGELS CAMP	81	75	83	\$4,579	31,489	CRACK SEAL & SLURRY/MICRO			
FINNEGAN LN	FINNEGAN CT	GOLD CLIFF RD	FNNGANLN	0020	3,274	18	58,932	R	AC	A - ANGELS CAMP	80	74	82	\$22,110	31,560	CRACK SEAL & SLURRY/MICRO			
GRINDING ROCK RD	SELKIRK RANCH RD (S)	SELKIRK RANCH RD (N)	GRNDNGRD	0010	1,198	18	21,564	R	AC	A - ANGELS CAMP	66	69	78	\$12,136	20,828	CRACK SEAL & SLURRY/MICRO			
LIVE OAK CT	LIVE OAK DR	CDS (E)	LIVEOKCT	0010	557	27	15,039	R	AC	A - ANGELS CAMP	66	69	78	\$8,464	20,828	CRACK SEAL & SLURRY/MICRO			
LIVE OAK DR	LIVE OAK CT	ANGELS OAKS RD	LIVEOKDR	0030	1,472	30	44,160	R	AC	A - ANGELS CAMP	80	74	82	\$16,568	31,560	CRACK SEAL & SLURRY/MICRO			

** - Treatment from Project Selection

Criteria: Area ID = A - ANGELS CAMP AND Functional Class = R - Residential/Local

Scenarios Criteria: Area ID = A - ANGELS CAMP AND Functional Class = R - Residential/Local

Scenarios - Sections Selected for Treatment

Interest: 3.00%

Inflation: 3.00%

Printed: 11/12/2019

Scenario: Angels S2/3: Maintain R PCI at 70

Year: 2024

Road Name	Begin Location	End Location	Street ID	Section ID	Length	Width	Area	FC	Surf Type	Area ID	Current PCI	Treatment			Cost	Rating	Treatment		
												PCI Before	PCI After						
OAK CT	END (NE) (PRV DW)	FAIRVIEW ST	OAKCT	0010	241	18	4,338	R	AC	A - ANGELS CAMP	65	68	77	\$2,442	20,759	CRACK SEAL & SLURRY/MICRO			
ONEIDA ST	GOLD CLIFF RD	PACIFIC ST	ONEIDAST	0010	527	15	7,905	R	AC	A - ANGELS CAMP	81	75	83	\$2,966	31,489	CRACK SEAL & SLURRY/MICRO			
ROLLERI RANCH RD	MURPHYS GRADE RD	END (BLOCKED)	RLLRCHRD	0010	920	20	18,400	R	AC	A - ANGELS CAMP	66	69	78	\$10,355	20,828	CRACK SEAL & SLURRY/MICRO			
												Treatment Total		\$95,265					
Year 2024 Area Total										277,132		Year 2024 Total		\$299,807					

Year: 2025

Road Name	Begin Location	End Location	Street ID	Section ID	Length	Width	Area	FC	Surf Type	Area ID	Current PCI	Treatment			Cost	Rating	Treatment		
												PCI Before	PCI After						
ALAWA PL	END (SW)	MIWUK WY	ALAWAPL	0010	174	24	4,176	R	AC	A - ANGELS CAMP	53	42	100	\$16,944	12,405	1.5" MILL w/HMA OVERLAY			
BOOSTER WY	BRET HARTE RD	VALLECITO RD	BOOSTRWY	0010	973	18	17,514	R	AC	A - ANGELS CAMP	52	41	100	\$71,063	12,487	1.5" MILL w/HMA OVERLAY			
FOUNDRY LN	100 FOUNDRY LN (PRV DW)	HWY 4	FONDRYLN	0020	297	36	10,692	R	AC	A - ANGELS CAMP	53	42	100	\$43,383	12,405	1.5" MILL w/HMA OVERLAY			
MINNA ST	140FT W FAIRVIEW ST (WIDTH CHG	MARK TWAIN RD	MINNST	0020	344	10	3,440	R	AC	A - ANGELS CAMP	52	41	100	\$13,958	12,487	1.5" MILL w/HMA OVERLAY			
QUARTZ MINE CT	SELKIRK RANCH RD	END (E)	QRTZMNCT	0010	152	18	2,736	R	AC	A - ANGELS CAMP	54	43	100	\$11,102	12,319	1.5" MILL w/HMA OVERLAY			
SELKIRK RANCH RD	MCCAULEY RANCH RD	SPRINGHOUSE RD	SLKRKHRD	0030	802	21	16,842	R	AC	A - ANGELS CAMP	51	40	100	\$68,336	12,557	1.5" MILL w/HMA OVERLAY			
WEST ST	MINNA ST	MARK TWAIN RD	WESTST	0010	670	12	8,040	R	AC	A - ANGELS CAMP	52	41	100	\$32,622	12,487	1.5" MILL w/HMA OVERLAY			
												Treatment Total		\$257,408					
MADISON CT	END (S)	GREENSTONE WY	MDISONCT	0010	82	18	1,476	R	AC	A - ANGELS CAMP	68	69	78	\$2,567	6,758	BASE REPAIR & CAPE SEAL			
												Treatment Total		\$2,567					
ANNALEE CT	ANNALEE DR	END (N) (PRV DW)	ANNLEECT	0010	164	16	2,624	R	AC	A - ANGELS CAMP	83	75	83	\$1,014	30,479	CRACK SEAL & SLURRY/MICRO			
BENNETT ST	WILSON ST	END (E)	BNNTTST	0030	216	16	3,456	R	AC	A - ANGELS CAMP	82	74	82	\$1,336	30,573	CRACK SEAL & SLURRY/MICRO			
BUSH ST	MARK TWAIN RD	HARDSCRABBLE ST	BUSHST	0020	528	18	9,504	R	AC	A - ANGELS CAMP	85	77	85	\$3,673	29,921	CRACK SEAL & SLURRY/MICRO			
BUSH ST	BUST ST (SPLIT)	PINE ST	BUSHST	0030	658	12	7,896	R	AC	A - ANGELS CAMP	82	74	82	\$3,052	30,573	CRACK SEAL & SLURRY/MICRO			
DEPOT RD	140FT W MOOSE TL (S)	MOOSE TL (N)	DEPOTRD	0020	162	12	1,944	R	AC	A - ANGELS CAMP	86	78	86	\$752	29,510	CRACK SEAL & SLURRY/MICRO			
HENRY PL	SE-END (PRV DW)	BRET HARTE RD	HENRYPL	0010	313	12	3,756	R	AC	A - ANGELS CAMP	83	75	83	\$1,452	30,479	CRACK SEAL & SLURRY/MICRO			

** - Treatment from Project Selection

Criteria: Area ID = A - ANGELS CAMP AND Functional Class = R - Residential/Local

Scenarios Criteria: Area ID = A - ANGELS CAMP AND Functional Class = R - Residential/Local

Scenarios - Sections Selected for Treatment

Interest: 3.00%

Inflation: 3.00%

Printed: 11/12/2019

Scenario: Angels S2/3: Maintain R PCI at 70

Year: 2025

Road Name	Begin Location	End Location	Street ID	Section ID	Length	Width	Area	FC	Surf Type	Area ID	Current PCI	Treatment		Cost	Rating	Treatment		
												PCI Before	PCI After					
KURT DR	FOOTHILL VILLAGE DR	END (N) (BLOCKED)	KURTD R	0020	570	33	18,810	R	AC	A - ANGELS CAMP	81	73	82	\$7,269	30,714	CRACK SEAL & SLURRY/MICRO		
LIVE OAK DR	ANGELS OAKS RD (S)	LAKEVIEW CT	LIVEOKDR	0010	1,530	30	45,900	R	AC	A - ANGELS CAMP	82	74	82	\$17,737	30,573	CRACK SEAL & SLURRY/MICRO		
LIVE OAK DR	LAKEVIEW CT	LIVE OAK CT	LIVEOKDR	0020	1,074	30	32,220	R	AC	A - ANGELS CAMP	84	76	84	\$12,451	30,235	CRACK SEAL & SLURRY/MICRO		
LOVE ST	MARK TWAIN RD (S)	370FT NW MARKTWAIN RD (S) (WID	LOVEST	0010	370	10	3,700	R	AC	A - ANGELS CAMP	84	76	84	\$1,430	30,235	CRACK SEAL & SLURRY/MICRO		
MARY BELLE WY	CATALPA LN	SMITH FLAT RD	MRYBLLWY	0010	1,063	18	19,134	R	AC	A - ANGELS CAMP	68	69	78	\$11,091	20,243	CRACK SEAL & SLURRY/MICRO		
PINE ST	BUSH ST	HWY 49 (MAIN ST)	PINEST	0200	151	24	3,624	R	AC	A - ANGELS CAMP	82	74	82	\$1,401	30,573	CRACK SEAL & SLURRY/MICRO		
POINTE DR	SMITH FLAT RD	END (S & SE)	POINTEDR	0010	571	15	8,565	R	AC	A - ANGELS CAMP	68	69	78	\$4,965	20,243	CRACK SEAL & SLURRY/MICRO		
RAMORINI LN	END (W)	HWY 49 (MAIN ST)	RAMRNLN	0010	566	22	12,452	R	AC	A - ANGELS CAMP	81	73	82	\$4,812	30,714	CRACK SEAL & SLURRY/MICRO		
ROCKY RIDGE CT	THISTLE WY	CDS (E)	RCKYRGCT	0010	261	27	7,047	R	AC	A - ANGELS CAMP	82	74	82	\$2,724	30,573	CRACK SEAL & SLURRY/MICRO		
SASA PL	END (SW)	MIWUK WY	SASAPL	0010	170	24	4,080	R	AC	A - ANGELS CAMP	81	73	82	\$1,577	30,714	CRACK SEAL & SLURRY/MICRO		
SONORA ST	MARTINA ST	MOUNTAIN VIEW	SONORAST	0010	810	12	9,720	R	AC	A - ANGELS CAMP	81	73	82	\$3,757	30,714	CRACK SEAL & SLURRY/MICRO		
SUMMIT RD	RASBERRY LN	BRET HARTE RD	SUMMITRD	0020	771	18	13,878	R	AC	A - ANGELS CAMP	82	74	82	\$5,363	30,573	CRACK SEAL & SLURRY/MICRO		
SUZANNE CT	CDS (SW)	SUZANNE DR	SUZNECT	0110	226	30	6,780	R	AC	A - ANGELS CAMP	68	69	78	\$3,930	20,243	CRACK SEAL & SLURRY/MICRO		
												Treatment Total		\$89,786				
Year 2025 Area Total										280,006		Year 2025 Total		\$349,761				

Year: 2026

Road Name	Begin Location	End Location	Street ID	Section ID	Length	Width	Area	FC	Surf Type	Area ID	Current PCI	Treatment		Cost	Rating	Treatment
												PCI Before	PCI After			
BENNETT ST	CDS (W)	WILSON ST	BNNTTST	0010	587	18	10,566	R	AC	A - ANGELS CAMP	54	41	100	\$44,158	12,113	1.5" MILL w/HMA OVERLAY
GARDNER LN	HOLLY ST	EASY ST	GRDNERLN	0020	551	20	11,020	R	AC	A - ANGELS CAMP	54	41	100	\$46,055	12,113	1.5" MILL w/HMA OVERLAY
MAYO RD	HWY 49 (MAIN ST) (N)	PARK AV	MAYORD	0010	131	13	1,703	R	AC	A - ANGELS CAMP	55	42	100	\$7,118	12,030	1.5" MILL w/HMA OVERLAY
PROSPECT CT	MILL RD	CDS (NE)	PRSPCTCT	0010	324	18	5,832	R	AC	A - ANGELS CAMP	54	41	100	\$24,373	12,113	1.5" MILL w/HMA OVERLAY
SELKIRK RANCH RD	QUARTZ MINE CT	MCCAULEY RANCH RD	SLKRKHRD	0020	667	21	14,007	R	AC	A - ANGELS CAMP	53	40	100	\$58,538	12,185	1.5" MILL w/HMA OVERLAY
WILSON ST	END (S)	BENNETT ST	WILSONST	0010	584	18	10,512	R	AC	A - ANGELS CAMP	53	40	100	\$43,932	12,185	1.5" MILL w/HMA OVERLAY

** - Treatment from Project Selection

Criteria: Area ID = A - ANGELS CAMP AND Functional Class = R - Residential/Local

Scenarios Criteria: Area ID = A - ANGELS CAMP AND Functional Class = R - Residential/Local

Scenarios - Sections Selected for Treatment

Interest: 3.00%

Inflation: 3.00%

Printed: 11/12/2019

Scenario: Angels S2/3: Maintain R PCI at 70

											Treatment Total			\$224,174					
AMADOR AV	TUOLUMNE AV (N)	SAN JOAQUIN AV	AMADORAV	0020	648	24	15,552	R	AC	A - ANGELS CAMP	86	76	84	\$6,190	29,288	CRACK SEAL & SLURRY/MICRO			
BADGER CT	TRAFFIC CIRCLE (W-END)	STANISLAUS AV	BADGERCT	0010	326	24	7,824	R	AC	A - ANGELS CAMP	86	76	84	\$3,115	29,288	CRACK SEAL & SLURRY/MICRO			
BRAGG ST	BRET HARTE RD	BRET HARTE RD	BRAGGST	0020	1,244	12	14,928	R	AC	A - ANGELS CAMP	70	69	78	\$8,913	19,695	CRACK SEAL & SLURRY/MICRO			
BUSH ST	FINNEGAN LN	MARK TWAIN RD	BUSHST	0010	534	10	5,340	R	AC	A - ANGELS CAMP	88	78	86	\$2,126	28,558	CRACK SEAL & SLURRY/MICRO			
CENTENNIAL LN	WASTE WATER TREATMENT PLANT	HWY 49 (MAIN ST)	CNTNNLLN	0010	1,679	15	25,185	R	AC	A - ANGELS CAMP	85	75	84	\$10,025	29,501	CRACK SEAL & SLURRY/MICRO			
DEPOT RD	VALLECITO RD (S)	MOOSE TL	DEPOTRD	0010	777	20	15,540	R	AC	A - ANGELS CAMP	85	75	84	\$6,186	29,501	CRACK SEAL & SLURRY/MICRO			
FAIRVIEW ST	OAK CT	MARK TWAIN RD	FARVWST	0010	580	18	10,440	R	AC	A - ANGELS CAMP	86	76	84	\$4,156	29,288	CRACK SEAL & SLURRY/MICRO			
MILL RD	BLAIR MINE RD (S)	MILL CT	MILLRD	0010	599	18	10,782	R	AC	A - ANGELS CAMP	85	75	84	\$4,292	29,501	CRACK SEAL & SLURRY/MICRO			
MONTE VERDA ST	580FT N STOCKTON RD (SW) (UTLP)	HWY 49 (MAIN ST)	MNTVRDST	0020	468	40	18,720	R	AC	A - ANGELS CAMP	85	75	84	\$7,451	29,501	CRACK SEAL & SLURRY/MICRO			
SAN JOAQUIN AV	END (NE) (GATE)	STANISLAUS AV	SANJANAV	0010	1,012	27	27,324	R	AC	A - ANGELS CAMP	85	75	84	\$10,876	29,501	CRACK SEAL & SLURRY/MICRO			
SELKIRK RANCH RD	ROCK FORGE LP (S)	FIDDLER CT	SLKRKHRD	0050	568	21	11,928	R	AC	A - ANGELS CAMP	70	69	78	\$7,122	19,695	CRACK SEAL & SLURRY/MICRO			
STOCKTON RD	END (SW) (GATE)	ANGELS OAKS RD	STCKTNRD	0010	3,094	21	64,974	R	AC	A - ANGELS CAMP	70	69	78	\$38,792	19,695	CRACK SEAL & SLURRY/MICRO			
SUZANNE DR	KURT DR (S)	SUZANNE DR (SW-CORNER)	SUZNNEDR	0010	632	33	20,856	R	AC	A - ANGELS CAMP	84	74	83	\$8,302	29,684	CRACK SEAL & SLURRY/MICRO			
TUOLUMNE AV	GOLD CLIFF RD	AMADOR AV	TULUMNAV	0010	927	21	19,467	R	AC	A - ANGELS CAMP	86	76	84	\$7,749	29,288	CRACK SEAL & SLURRY/MICRO			
											Treatment Total			\$125,295					
Year 2026 Area Total											322,500			Year 2026 Total			\$349,469		

Year: 2027

Road Name	Begin Location	End Location	Street ID	Section ID	Length	Width	Area	FC	Surf Type	Area ID	Current PCI	Treatment		Cost	Rating	Treatment
												PCI Before	PCI After			
BAKER ST	BRET HARTE RD	STORK RD	BAKERST	0100	160	20	3,200	R	AC	A - ANGELS CAMP	57	43	100	\$13,775	11,659	1.5" MILL w/HMA OVERLAY
BLAIR MINE RD	EL DORADO CT	SMITH FLAT RD (N)	BLARMNRD	0050	846	21	17,766	R	AC	A - ANGELS CAMP	56	41	100	\$76,475	11,743	1.5" MILL w/HMA OVERLAY
NORTH BAKER ST	FRANCIS ST	END (E)	NRTHBKST	0020	113	16	1,808	R	AC	A - ANGELS CAMP	56	41	100	\$7,783	11,743	1.5" MILL w/HMA OVERLAY
SAMS WY	UTICA LN	HWY 49 (MAIN ST)	SAMSWY	0010	214	15	3,210	R	AC	A - ANGELS CAMP	55	40	100	\$13,818	11,819	1.5" MILL w/HMA OVERLAY
SELKIRK RANCH RD	SMITH FLAT RD	QUARTZ MINE CT	SLKRKHRD	0010	849	21	17,829	R	AC	A - ANGELS CAMP	56	41	100	\$76,746	11,743	1.5" MILL w/HMA OVERLAY
SMITH FLAT RD	RAGGIO CT	CORNELIA PL	SMTHFLRD	0040	662	21	13,902	R	AC	A - ANGELS CAMP	55	40	100	\$59,842	11,819	1.5" MILL w/HMA OVERLAY

** - Treatment from Project Selection

Criteria: Area ID = A - ANGELS CAMP AND Functional Class = R - Residential/Local

Scenarios Criteria: Area ID = A - ANGELS CAMP AND Functional Class = R - Residential/Local

Scenarios - Sections Selected for Treatment

Interest: 3.00%

Inflation: 3.00%

Printed: 11/12/2019

Scenario: Angels S2/3: Maintain R PCI at 70

										Treatment Total		\$248,439				
MYRTLE ST	HARRIS ST	END (SE)	MYRTLEST	0100	72	15	1,080	R	AC	A - ANGELS CAMP	68	66	75	\$1,993	6,235	BASE REPAIR & CAPE SEAL
PILOT KNOB CT	END (S)	GREENSTONE WY	PLTKNBCT	0010	94	18	1,692	R	AC	A - ANGELS CAMP	68	66	75	\$3,122	6,249	BASE REPAIR & CAPE SEAL
SONORA ST	MOUNTAIN VIEW	HWY 49 (MAIN ST)	SONORAST	0020	308	8	2,464	R	AC	A - ANGELS CAMP	69	67	76	\$4,546	6,270	BASE REPAIR & CAPE SEAL
										Treatment Total		\$9,661				
ALPINE AV	ALPINE AV (S-END FORK)	TUOLUMNE AV (W)	ALPINEAV	0010	129	69	8,901	R	AC	A - ANGELS CAMP	88	76	85	\$3,650	28,371	CRACK SEAL & SLURRY/MICRO
AVEY PL	CDS (W)	TUOLUMNE AV	AVEYPL	0010	123	33	4,059	R	AC	A - ANGELS CAMP	89	77	85	\$1,665	28,068	CRACK SEAL & SLURRY/MICRO
BLAIR MINE RD	MILL RD (S)	MILL RD (N)	BLARMNRD	0030	757	21	15,897	R	AC	A - ANGELS CAMP	71	68	78	\$9,776	19,022	CRACK SEAL & SLURRY/MICRO
BUSH ST	MINNA ST	CRYSTAL ST	BUSHST	0060	526	18	9,468	R	AC	A - ANGELS CAMP	71	68	78	\$5,823	19,022	CRACK SEAL & SLURRY/MICRO
EASY ST	GARDNER LN (S)	GARDNER LN (N)	EASYST	0010	1,020	24	24,480	R	AC	A - ANGELS CAMP	87	76	84	\$10,036	28,575	CRACK SEAL & SLURRY/MICRO
EL DORADO CT	BLAIR MINE RD	CDS (NE)	ELDRADCT	0010	488	18	8,784	R	AC	A - ANGELS CAMP	86	75	83	\$3,602	28,791	CRACK SEAL & SLURRY/MICRO
HARRIS ST	SYCAMORE ST	MYRTLE ST	HARRISST	0010	168	12	2,016	R	AC	A - ANGELS CAMP	89	77	85	\$827	28,068	CRACK SEAL & SLURRY/MICRO
LEE LN	HWY 49 (MAIN ST)	END (NE) (PRV DW)	LEELN	0010	538	20	10,760	R	AC	A - ANGELS CAMP	87	76	84	\$4,412	28,575	CRACK SEAL & SLURRY/MICRO
MCCAULEY RD	MCCAULEY RANCH RD	END (NW) (GATE)	MCCALYRD	0200	628	22	13,816	R	AC	A - ANGELS CAMP	92	79	87	\$5,664	27,063	CRACK SEAL & SLURRY/MICRO
MONTE VERDA ST	STOCKTON RD (SW & NE ENDS)	580FT N STOCKTON RD (SW) (UTLP)	MNTVRDST	0010	697	21	14,637	R	AC	A - ANGELS CAMP	89	77	85	\$6,001	28,068	CRACK SEAL & SLURRY/MICRO
OAK PL	FAIRVIEW DR	END (NE) (PRV DW)	OAKPL	0010	317	18	5,706	R	AC	A - ANGELS CAMP	88	76	85	\$2,340	28,372	CRACK SEAL & SLURRY/MICRO
OLD VALLECITO RD	DEPOT RD	END (N) (GATE)	OLDVLCRD	0010	521	15	7,815	R	AC	A - ANGELS CAMP	88	76	85	\$3,204	28,372	CRACK SEAL & SLURRY/MICRO
PLACER AV	END (W) (PRV DW)	TUOLUMNE AV	PLACERAV	0010	498	21	10,458	R	AC	A - ANGELS CAMP	87	76	84	\$4,288	28,575	CRACK SEAL & SLURRY/MICRO
RASBERRY LN	SUMMIT RD	END (N) (PARKING LOT)	RSBRRYLN	0020	363	12	4,356	R	AC	A - ANGELS CAMP	71	68	78	\$2,679	19,022	CRACK SEAL & SLURRY/MICRO
SIERRA AV	GREENHORN CREEK RD	END (NE) (BLOCKED)	SIERRAAV	0010	217	27	5,859	R	AC	A - ANGELS CAMP	71	68	78	\$3,603	19,022	CRACK SEAL & SLURRY/MICRO
SELKIRK RANCH RD	GREENHORN CREEK RD	END (NE) (BLOCKED)	SLKRKHRD	0080	74	21	1,554	R	AC	A - ANGELS CAMP	88	76	85	\$638	28,372	CRACK SEAL & SLURRY/MICRO
STOCKTON RD	ANGELS OAKS RD	FOUNDRY LN	STCKTNRD	0020	1,203	24	28,872	R	AC	A - ANGELS CAMP	88	76	85	\$11,837	28,372	CRACK SEAL & SLURRY/MICRO
SUZANNE DR	SUZANNE CT	KURT DR (N)	SUZNEDR	0030	947	27	25,569	R	AC	A - ANGELS CAMP	87	76	84	\$10,483	28,575	CRACK SEAL & SLURRY/MICRO
										Treatment Total		\$90,528				
Year 2027 Area Total										265,958		Year 2027 Total		\$348,628		

** - Treatment from Project Selection

Criteria: Area ID = A - ANGELS CAMP AND Functional Class = R - Residential/Local

Scenarios Criteria: Area ID = A - ANGELS CAMP AND Functional Class = R - Residential/Local

Scenarios - Sections Selected for Treatment

Interest: 3.00%

Inflation: 3.00%

Printed: 11/12/2019

Scenario: Angels S2/3: Maintain R PCI at 70

Year: 2028

Road Name	Begin Location	End Location	Street ID	Section ID	Length	Width	Area	FC	Surf Type	Area ID	Current PCI	Treatment			Cost	Rating	Treatment
												PCI Before	PCI After				
CHIMNEY HILL CT	CDS (S)	SELKIRK RANCH RD	CHMYHLCT	0010	191	21	4,011	R	AC	A - ANGELS CAMP	57	40	100	\$17,784	11,458	1.5" MILL w/HMA OVERLAY	
DADS RD	PURDY RD	KIDS CT	DADSRD	0010	505	12	6,060	R	AC	A - ANGELS CAMP	58	42	100	\$26,869	11,378	1.5" MILL w/HMA OVERLAY	
GREENHORN CREEK RD	END (S) (EMERGENCY ACCESS RD)	SMITH FLAT RD	GRNHRNRD	0080	186	40	7,440	R	AC	A - ANGELS CAMP	59	43	100	\$32,987	11,293	1.5" MILL w/HMA OVERLAY	
MARTINA ST	HWY 49 (MAIN ST)	SONORA ST	MRTINST	0010	312	12	3,744	R	AC	A - ANGELS CAMP	65	49	100	\$16,600	10,899	1.5" MILL w/HMA OVERLAY	
PACIFIC ST	STANISLAUS AV	GOLD CLIFF RD	PCIFICST	0010	622	18	11,196	R	AC	A - ANGELS CAMP	57	40	100	\$49,640	11,458	1.5" MILL w/HMA OVERLAY	
PERI ST	STOCKTON RD	MONTE VERDA ST	PERIST	0010	457	30	13,710	R	AC	A - ANGELS CAMP	57	40	100	\$60,786	11,458	1.5" MILL w/HMA OVERLAY	
STORK RD	BRAGG ST	BAKER ST	STORKRD	0010	891	13	11,583	R	AC	A - ANGELS CAMP	58	42	100	\$51,356	11,378	1.5" MILL w/HMA OVERLAY	
Treatment Total												\$256,022					
CASEY ST	HOLLY ST	GARDNER LN	CASEYST	0010	1,247	30	37,410	R	AC	A - ANGELS CAMP	89	76	84	\$15,797	27,719	CRACK SEAL & SLURRY/MICRO	
CHURCH ST	MAIN ST S	SUMMIT RD	CHURCHST	0100	511	12	6,132	R	AC	A - ANGELS CAMP	75	70	79	\$2,590	27,945	CRACK SEAL & SLURRY/MICRO	
DEVEGGIO LN	SUZANNE DR	SUZANNE DR	DVGGIOLN	0010	722	24	17,328	R	AC	A - ANGELS CAMP	90	76	85	\$7,317	27,556	CRACK SEAL & SLURRY/MICRO	
EDGEWOOD LOOP	LOOP (S)	SPYGLASS CR	EDGWDLP	0010	535	12	6,420	R	AC	A - ANGELS CAMP	93	78	86	\$2,711	26,872	CRACK SEAL & SLURRY/MICRO	
FIDDLER CT	CDS (W)	SELKIRK RANCH RD	FIDDLRCT	0010	141	21	2,961	R	AC	A - ANGELS CAMP	75	70	79	\$1,251	27,945	CRACK SEAL & SLURRY/MICRO	
GARDNER LN	EASY ST	BROGLIO WY	GRDNERLN	0030	606	30	18,180	R	AC	A - ANGELS CAMP	74	70	79	\$7,677	27,902	CRACK SEAL & SLURRY/MICRO	
HARDSCRABBLE ST	BUSH ST	HWY 49 (MAIN ST)	HRDSCRST	0020	205	26	5,330	R	AC	A - ANGELS CAMP	73	69	78	\$3,376	18,513	CRACK SEAL & SLURRY/MICRO	
LINDSAY CT	SELKIRK RANCH RD	CDS (N)	LINDSYCT	0010	158	21	3,318	R	AC	A - ANGELS CAMP	76	71	80	\$1,402	28,079	CRACK SEAL & SLURRY/MICRO	
MCCAULEY RANCH RD	SELKIRK RANCH RD	MCCAULEY RANCH RD	MCLRNRD	0010	1,116	22	24,552	R	AC	A - ANGELS CAMP	90	76	85	\$10,368	27,556	CRACK SEAL & SLURRY/MICRO	
MISTLETOE LN	THISTLE WY	LIVE OAK DR	MISTLTLN	0010	567	27	15,309	R	AC	A - ANGELS CAMP	72	68	77	\$9,697	18,442	CRACK SEAL & SLURRY/MICRO	
MOOSE TL	END (S) (PRV DW)	DEPOT RD	MOOSETL	0010	814	12	9,768	R	AC	A - ANGELS CAMP	92	78	86	\$4,125	27,088	CRACK SEAL & SLURRY/MICRO	
NORTH STAR LP	GREENSTONE WY (W)	GREENSTONE WY (E)	NRTHSTLP	0010	287	12	3,444	R	AC	A - ANGELS CAMP	74	70	79	\$1,455	27,902	CRACK SEAL & SLURRY/MICRO	
ONEIDA ST	565FT NW PACIFIC ST (WIDTH CHG)	STANISLAUS AV	ONEIDAST	0030	154	30	4,620	R	AC	A - ANGELS CAMP	75	70	79	\$1,951	27,945	CRACK SEAL & SLURRY/MICRO	
PURDY RD	BRET HARTE RD	BAKER ST	PURDYRD	0010	704	15	10,560	R	AC	A - ANGELS CAMP	74	70	79	\$4,460	27,902	CRACK SEAL & SLURRY/MICRO	
TRYON CT	CDS (S)	DEPOT RD	TRYONCT	0010	474	33	15,642	R	AC	A - ANGELS CAMP	73	69	78	\$9,908	18,513	CRACK SEAL & SLURRY/MICRO	

** - Treatment from Project Selection

Criteria: Area ID = A - ANGELS CAMP AND Functional Class = R - Residential/Local

Scenarios Criteria: Area ID = A - ANGELS CAMP AND Functional Class = R - Residential/Local

Scenarios - Sections Selected for Treatment

Interest: 3.00%

Inflation: 3.00%

Printed: 11/12/2019

Scenario: Angels S2/3: Maintain R PCI at 70

Year: 2028

Road Name	Begin Location	End Location	Street ID	Section ID	Length	Width	Area	FC	Surf Type	Area ID	Current PCI	Treatment		Cost	Rating	Treatment	
												PCI Before	PCI After				
TUOLUMNE AV	AMADOR AV	EMERGENCY ACCESS (SIERRA AV)	TULUMNAV	0020	822	21	17,262	R	AC	A - ANGELS CAMP	90	76	85	\$7,289	27,556	CRACK SEAL & SLURRY/MICRO	
												Treatment Total		\$91,374			
Year 2029 Area Total											255,980		Year 2029 Total		\$347,396		

Year: 2029

Road Name	Begin Location	End Location	Street ID	Section ID	Length	Width	Area	FC	Surf Type	Area ID	Current PCI	Treatment		Cost	Rating	Treatment	
												PCI Before	PCI After				
ACORN DR	GREENHORN CREEK RD	LEAF CT	ACORNDR	0010	890	27	24,030	R	AC	A - ANGELS CAMP	59	41	100	\$109,738	11,101	1.5" MILL w/HMA OVERLAY	
CATALPA LN	MARY BELLE WY	SMITH FLAT RD (N)	CTLPLN	0020	550	18	9,900	R	AC	A - ANGELS CAMP	62	42	100	\$45,211	11,021	1.5" MILL w/HMA OVERLAY	
STANISLAUS AV	PACIFIC ST	ONEIDA ST	STNSLSAV	0020	550	33	18,150	R	AC	A - ANGELS CAMP	61	41	100	\$82,886	11,097	1.5" MILL w/HMA OVERLAY	
												Treatment Total		\$237,835			
EMPIRE CT	END (SW)	GREENSTONE WY	EMPIRECT	0010	71	18	1,278	R	AC	A - ANGELS CAMP	68	62	72	\$2,502	5,705	BASE REPAIR & CAPE SEAL	
												Treatment Total		\$2,502			
CATALPA LN	SMITH FLAT RD (S)	MARY BELLE WY	CTLPLN	0010	1,276	18	22,968	R	AC	A - ANGELS CAMP	75	69	78	\$14,985	17,987	CRACK SEAL & SLURRY/MICRO	
FRANCIS ST	BENNETT ST	HWY 49 (MAIN ST FRNCISST N)		0010	367	21	7,707	R	AC	A - ANGELS CAMP	64	68	77	\$5,028	17,920	CRACK SEAL & SLURRY/MICRO	
LAKEVIEW CT	LIVE OAK DR	CDS (N)	LAKVIWCT	0010	313	27	8,451	R	AC	A - ANGELS CAMP	75	69	78	\$5,514	17,987	CRACK SEAL & SLURRY/MICRO	
MISTLETOE CT	CDS (SE)	THISTLE WY	MISTLTCT	0010	580	27	15,660	R	AC	A - ANGELS CAMP	75	69	78	\$10,217	17,987	CRACK SEAL & SLURRY/MICRO	
MARK TWAIN RD	FAIRVIEW DR	LOVE ST (S)	MRKTWNRD	0020	594	20	11,880	R	AC	A - ANGELS CAMP	75	69	78	\$7,751	17,987	CRACK SEAL & SLURRY/MICRO	
NORTH BAKER ST	HWY 49 (MAIN ST N) (W)	FRANCIS ST	NRTHBKST	0010	485	18	8,730	R	AC	A - ANGELS CAMP	60	69	78	\$5,696	24,178	CRACK SEAL & SLURRY/MICRO	
OAK CT	END (NE) (PRV DW)	FAIRVIEW ST	OAKCT	0010	241	18	4,338	R	AC	A - ANGELS CAMP	65	69	78	\$2,831	17,998	CRACK SEAL & SLURRY/MICRO	
PIONEER MINE CT	END (SE)	TRIPLE LODGE DR	PNRMNCT	0010	160	18	2,880	R	AC	A - ANGELS CAMP	60	69	78	\$1,879	24,178	CRACK SEAL & SLURRY/MICRO	
SMITH FLAT RD	BLAIR MINE RD	CATALPA LN (S)	SMTHFLRD	0060	1,260	21	26,460	R	AC	A - ANGELS CAMP	91	75	84	\$11,509	26,955	CRACK SEAL & SLURRY/MICRO	
SMITH FLAT RD	CATALPA LN (S)	BLAIR MINE RD	SMTHFLRD	0070	1,198	21	25,158	R	AC	A - ANGELS CAMP	91	75	84	\$10,942	26,955	CRACK SEAL & SLURRY/MICRO	
SMITH FLAT RD	BLAIR MINE RD	SELKIRK RANCH RD	SMTHFLRD	0080	1,859	21	39,039	R	AC	A - ANGELS CAMP	91	75	84	\$16,980	26,955	CRACK SEAL & SLURRY/MICRO	
SPYGLASS CR	MCCAULEY RANCH RD (S)	MCCAULEY RANCH RD (S)	SPYGLSCR	0010	1,256	12	15,072	R	AC	A - ANGELS CAMP	92	76	84	\$6,556	26,848	CRACK SEAL & SLURRY/MICRO	

** - Treatment from Project Selection

Criteria: Area ID = A - ANGELS CAMP AND Functional Class = R - Residential/Local

Scenarios Criteria: Area ID = A - ANGELS CAMP AND Functional Class = R - Residential/Local

Scenarios - Sections Selected for Treatment

Interest: 3.00%

Inflation: 3.00%

Printed: 11/12/2019

Scenario: Angels S2/3: Maintain R PCI at 70

Year: 2029

Road Name	Begin Location	End Location	Street ID	Section ID	Length	Width	Area	FC	Surf Type	Area ID	Current PCI	Treatment		Cost	Rating	Treatment		
												PCI Before	PCI After					
TUOLUMNE AV	EMERGENCY ACCESS (SIERRA AV)	AMADOR AV	TULUMNAV	0030	936	21	19,656	R	AC	A - ANGELS CAMP	92	76	84	\$8,549	26,848	CRACK SEAL & SLURRY/MICRO		
UNKRD0027	BRET HARTE RD	PURDY RD	UNKRD027	0010	173	12	2,076	R	AC	A - ANGELS CAMP	77	71	80	\$903	27,191	CRACK SEAL & SLURRY/MICRO		
												Treatment Total		\$109,340				
Year 2029 Area Total										263,433		Year 2029 Total		\$349,677				
Total Section Area:										2,480,690		Grand Total		\$2,743,837				

** - Treatment from Project Selection

Criteria: Area ID = A - ANGELS CAMP AND Functional Class = R - Residential/Local

Scenarios Criteria: Area ID = A - ANGELS CAMP AND Functional Class = R - Residential/Local