



Calaveras County Pavement Management Update

Final Report

NCE Project No. 676.02.55
December 2019



Richmond, CA
501 Canal Blvd., Suite I
Richmond, CA 94804



Calaveras County

891 Mountain Ranch Road
San Andreas, CA 95249

676.02.55

Calaveras County

Pavement Management Program Update Final Report

Submitted to:

**Calaveras County
891 Mountain Ranch Road
San Andreas, CA 95249**

December 2019



Table of Contents

Introduction	2
Network Description	3
Network Pavement Condition	5
Pavement Condition Index.....	5
Pavement Condition Category	9
Maintenance and Rehabilitation Strategies	11
Budget Needs.....	12
Budget Scenarios.....	13
Scenario 1: Existing Funding (\$97.6 Million/20 years).....	14
Scenario 2: Increase Collectors/Significant Roads PCI to 70; Increase Residentials PCI to 60 (\$221.9 Million/20 years).....	15
Scenario 3: Increase Collectors/Significant Roads PCI to 70; Maintain Residentials PCI at 49 (\$202.5 Million/20 years).....	16
CSA Scenario: Existing Funding	18
Summary	22
Recommendations	22

Appendix A:

- Section Description Inventory – Sorted by Road Name
- Section Description Inventory – Sorted by Descending PCI

Appendix B:

- Maintenance and Rehabilitation Decision Tree

Appendix C:

- Budget Needs
 - Projected PCI/Cost Summary Report
 - Preventive Maintenance Treatment/Cost Summary Report
 - Rehabilitation Treatment/Cost Summary Report

Appendix D:

- Budget Scenario Results: Scenarios 1-3 and CSA Scenario
 - Cost Summary Report
 - Network Condition Summary Report



Appendix E:

PCI Maps

Current Pavement Network Condition – 2019

Projected Pavement Network Condition – 2039: Scenarios 1-3 and CSA Scenario

Appendix F:

Candidate Sections for Treatment

Scenario 1: 2020 - 2024



List of Tables

Table 1: Network Summary Statistics for Pavement Network	3
Table 2: District Paved Mileage by Functional Classification.....	3
Table 3: 2019 Pavement Condition Breakdown by Area	9
Table 4: Summary Results for Needs Analysis	12
Table 5: Summary Results for Scenario 1	14
Table 6: Summary Results for Scenario 2	15
Table 7: Summary Results for Scenario 3	16
Table 8: Summary Results for CSA 1	18
Table 9: Summary Results for CSA 4	19
Table 10: Summary Results for CSA 8	19
Table 11: Summary Results for CSA 12	19

List of Figures

Figure 1: Road Mileage by Supervisorial District and Functional Classification	4
Figure 2: CSA Mileage by Surface Type.....	4
Figure 3: Examples of Roads with Different PCIs	5
Figure 4: Pavement Network PCI by Functional Classification	6
Figure 5: Calaveras County District PCIs	6
Figure 6: PCIs of Counties in California	8
Figure 7: Pavement Condition Categories by PCI	9
Figure 8: Breakdown of Road Network by Supervisorial District and Pavement Condition Category	10
Figure 9: Costs of Maintaining Pavements over Time	11
Figure 10: PCI vs Deferred Maintenance for Scenario 1	14
Figure 11: PCI vs Deferred Maintenance for Scenario 2	15
Figure 12: PCI vs Deferred Maintenance for Scenario 3	16
Figure 13: Pavement Condition Changes for County Scenarios 1 to 3	17
Figure 14: PCI vs Deferred Maintenance for CSAs	20
Figure 15: Pavement Condition Changes for CSA Scenario	21



Executive Summary

Nichols Consulting Engineers, Chtd. (NCE) was selected by the Calaveras Council of Governments (CCOG) to implement/update a pavement management program (PMP) for the City of Angels Camp and County of Calaveras County (County). This report is for the County of Calaveras and its purpose is to help inform and educate policy makers on the current condition of the road network and on the impact of various funding scenarios on future network condition.

The County’s pavement network is composed of approximately 685.5 centerline miles of paved, publicly maintained roads, which represents a substantial investment of \$471.7 million. Condition data for the entire network was obtained using ASTM survey protocols. To manage the City’s street network and the County’s road network, StreetSaver® was purchased by the CCOG for joint use as a decision-support tool.

Currently, the County’s network is in “Fair” bordering “Poor” condition with a 2019 PCI of 51. Of the road network, 19.8 percent is in “Good” condition, 28.3 percent in “Fair” condition, 40.3 percent in “Poor” condition, and 11.6 percent in “Failed” condition.

A budget needs analysis indicated that the County needs to spend approximately \$464.3 million over the next twenty years to essentially repair all roads and bring the network into a condition that can be maintained with on-going preventive maintenance. Since this may not be achievable, three budget scenarios were performed to illustrate the impacts of different funding levels. The following table lists each scenario with its corresponding 20-year budget, PCI, and deferred maintenance at the end of the analysis period.

Scenario	20-year Budget (\$M)	2039 Countywide PCI	2039 Deferred Maintenance (\$M)
S1: County’s existing Funding	97.6	33	248.1
S2: Increase Collectors/Significant Roads PCI to 70; Increase Residentials PCI to 60	221.9	65	111.6
S3: Increase Collectors/Significant Roads PCI to 70; Maintain Residentials PCI at 49	202.5	59	131.4

NCE recommends that the County pursue additional funding to execute Scenario 2. This scenario will require \$221.9 million over the next twenty years and will increase the PCI of the collectors and significant roads to 70 and increase the PCI of the residentials to 60 over the next twenty years; it will also stabilize the deferred maintenance.



Introduction

In 2019, Nichols Consulting Engineers, Chtd. (NCE) was selected by the Calaveras Council of Governments (CCOG) to implement/update a pavement management program (PMP) for the City of Angels Camp and County of Calaveras (County). PMPs are “designed to provide objective information and useful data for analysis so that...managers can make more consistent, cost effective, and defensible decisions related to the preservation of a pavement network.¹” Previously, the County had a legacy PMP that was not fully utilized. For this project, StreetSaver[®] was purchased by the CCPG for joint County and City use as a decision-support tool.

To update the County’s PMP, NCE performed condition surveys of all paved roads using ASTM protocols². In addition to evaluating condition, the surveys included developing a road inventory, which included verifying surface types and measuring the lengths and widths of pavement sections. However, the surveys did not include non-pavement issues such as traffic, safety and road hazards, geometric issues, shoulders, sidewalks, curb and gutters, drainage issues, or immediate maintenance needs. All inventory and survey data were entered into the StreetSaver[®] database and pavement condition index (PCI) calculations were performed. NCE then met with County staff to develop maintenance and rehabilitation (M&R) strategies and treatments. Once appropriate M&R treatments were identified, NCE updated the County’s decision tree, including unit costs, based on recent bid tabs from the County as well as neighboring/similar counties. The unit costs include all construction, engineering, and design costs.

A budget needs analysis was performed using an analysis period of twenty years with an annual inflation rate of three percent. This analysis identified M&R recommendations for each pavement section and determined the total M&R needs in terms of dollars for the analysis period. Finally, three budget scenarios were analyzed, also for a twenty-year analysis period.

This report answers the following questions:

- What does the County’s pavement network include?
- What is the current condition of the pavement network?
- What are the County’s current M&R strategies?
- How much funding is required to perform all needed M&R treatments over the next twenty years?
- What effect will the County’s existing funding have on the network condition and deferred maintenance?
- What effect with other funding levels have on the network condition and deferred maintenance?

¹ AASHTO “Guidelines for Pavement Management Systems”. American Association of State Highway and Transportation Officials, Washington, DC, July 1990.

² ASTM “ASTM D6433-18” Standard Practice for Roads and Parking Lots Pavement Condition Index Inspections.



Network Description

Calaveras County is responsible for maintaining approximately 685.5 centerline miles of paved roads. During the pavement survey, the surface type of the paved roads (as indicated in the County-provided shapefile) was field verified and the paved roads were then inspected. During this process, approximately 108 miles that were classified as paved in the County’s shapefile were identified as gravel. These sections were included in the inventory database with gravel as the surface type. The other unpaved roads (as indicated in the County shapefile) are not included in the inventory database.

The majority of the paved-road network is composed of asphalt concrete pavement sections. The rest of the network is composed of surface-treated pavement sections (i.e. seals over native soils). Table 1 summarizes the road network by functional class and lists the gravel section separately. Roads classified as significant provide access to parks and other important features. The gravel sections are included in the database but were not included in the budget needs or scenario analyses.

Table 1: Network Summary Statistics for Pavement Network

Functional Class	No. Of Sections	Centerline Miles	Lane Miles	% of the Entire Network (by Pavement Area)
Major Collectors/Significant Roads	661	212.0	400.3	34.6%
Collectors	279	82.1	129.2	11.8%
Residentials	1735	397.4	620.2	53.6%
Total	2675	685.5	1149.7	100%
Gravel	163	108.2	137.3	-

The network replacement cost is estimated to be approximately \$471.7 million. This can be viewed as the value of the pavement network and is the amount needed to fund reconstruction of the entire network. It does not include related infrastructure assets such as sidewalks, signals, markings, signs, storm drains, etc.

The paved mileage for each supervisorial district is listed by functional class in Table 2 and shown graphically in Figure 1.

Table 2: District Paved Mileage by Functional Classification

Paved Centerline Miles				
Supervisorial District	Major Collector/Significant Roads	Collector	Residential	Total
District 1	49.3	12.1	35.0	96.4
District 2	66.9	28.7	96.9	192.5
District 3	17.0	16.9	140.0	173.9
District 4	45.3	23.7	51.7	120.7
District 5	33.7	0.8	67.9	102.4

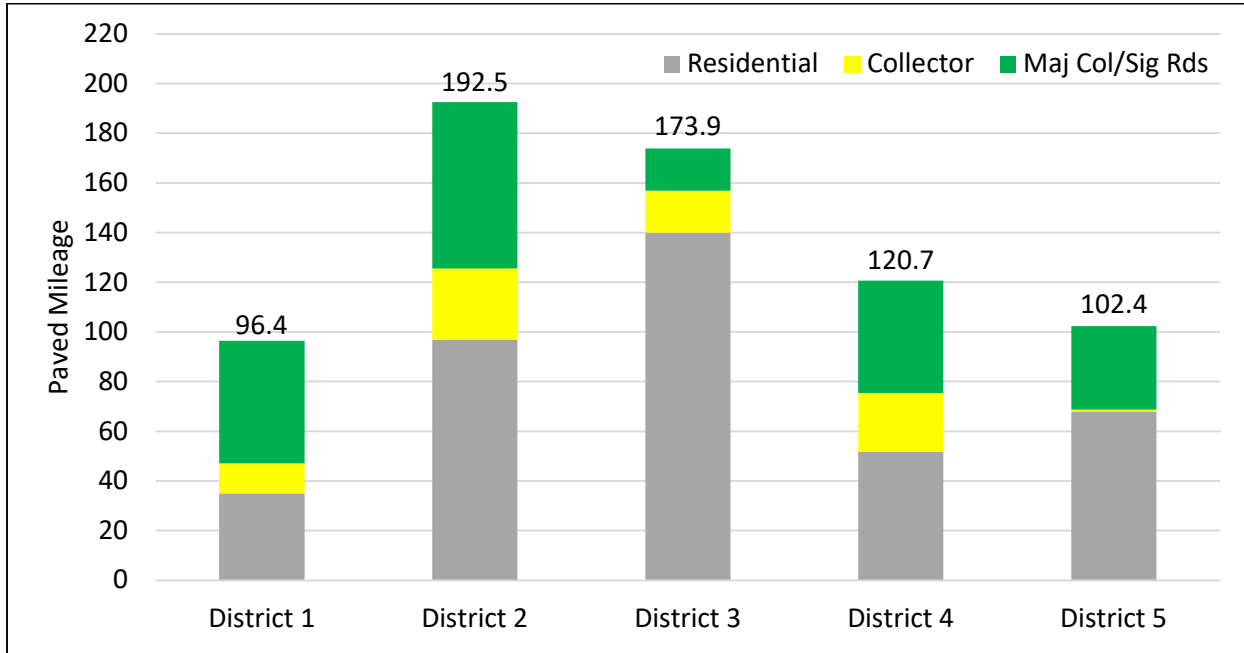


Figure 1: Road Mileage by Supervisorial District and Functional Classification

There are five County Service Areas (CSAs). The paved and unpaved mileage for each is shown in Figure 2. CSA 1 is the largest with 49.1 paved centerline miles and 0.3 gravel miles. CSA 2 is composed entirely of gravel roads. CSA 4 has 17.3 miles of paved roads and 1.1 miles of gravel roads while CSA 8 and 12 are quite small with 1.8 and 3.6 miles of paved roads and 0.1 and 0.2 miles of gravel roads, respectively. The roads within the CSAs are maintained through separate funding sources.

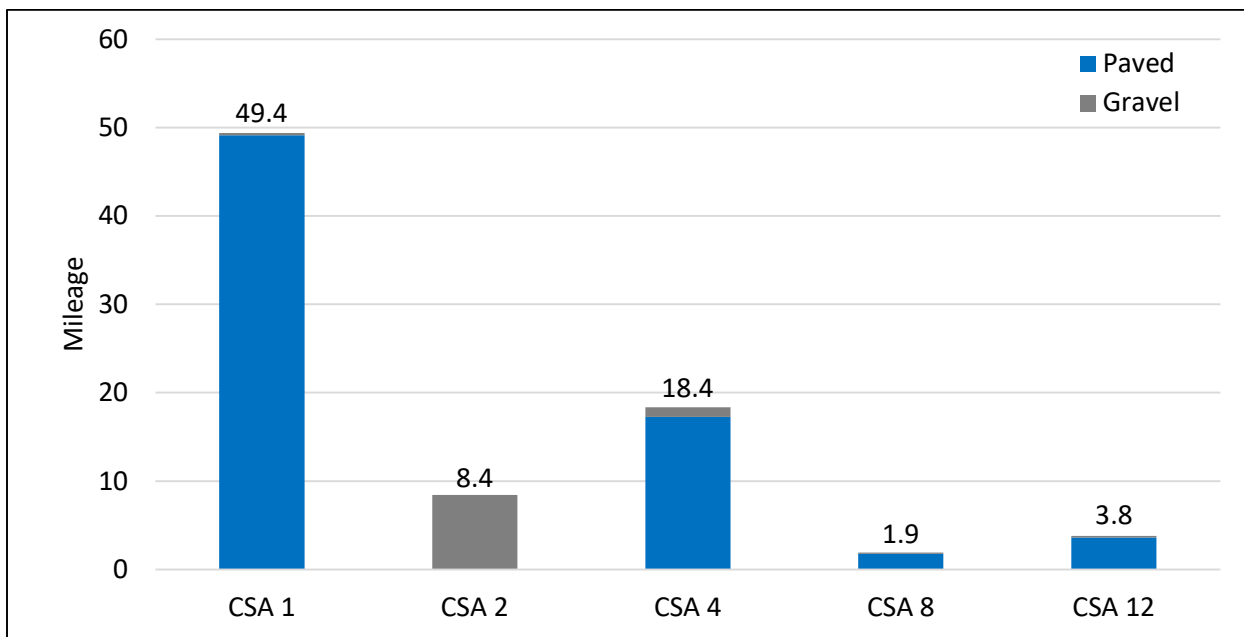


Figure 2: CSA Mileage by Surface Type



Network Pavement Condition

Pavement Condition Index

The pavement condition index, or PCI, is a measurement of the pavement condition and ranges from zero to 100. A newly constructed road has a PCI of 100, while a failed road has a PCI of 25 or less. A pavement's condition is affected by the environment, traffic loads and volumes, construction materials, and age. Figure 3 shows photos of roads with varying PCIs.



Mountain Ranch Road between Boo St and Brothers Rd



Gold Strike Road between Leonard Rd and Hawver Rd



Placer Way between Quartz Drive and Fairview Drive



Dianna Drive between Rainy Drive and the South end of the Cul-de-sac

Figure 3: Examples of Roads with Different PCIs



The current average PCI for the County's network is 51. This value is an area-weighted calculation performed in StreetSaver®. Figure 4 breaks down the network PCI by functional class. The average pavement condition for major collectors and significant roads is the highest with a PCI of 54, while the average PCI for collectors and residential roads are slightly lower with PCIs of 50 and 49, respectively. The average PCI for the County's districts are shown in Figure 5 and range from 46 (District 3) to 60 (District 5).

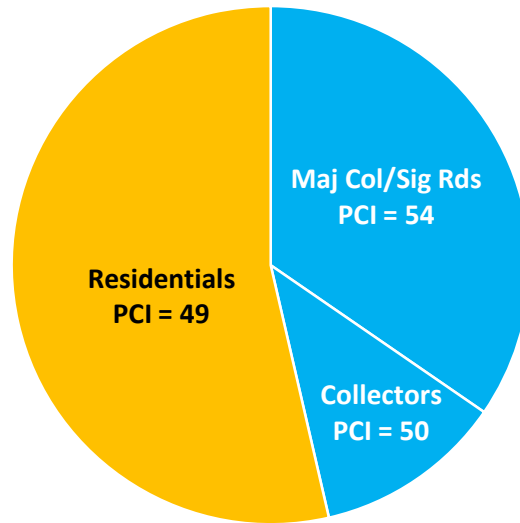


Figure 4: Pavement Network PCI by Functional Classification

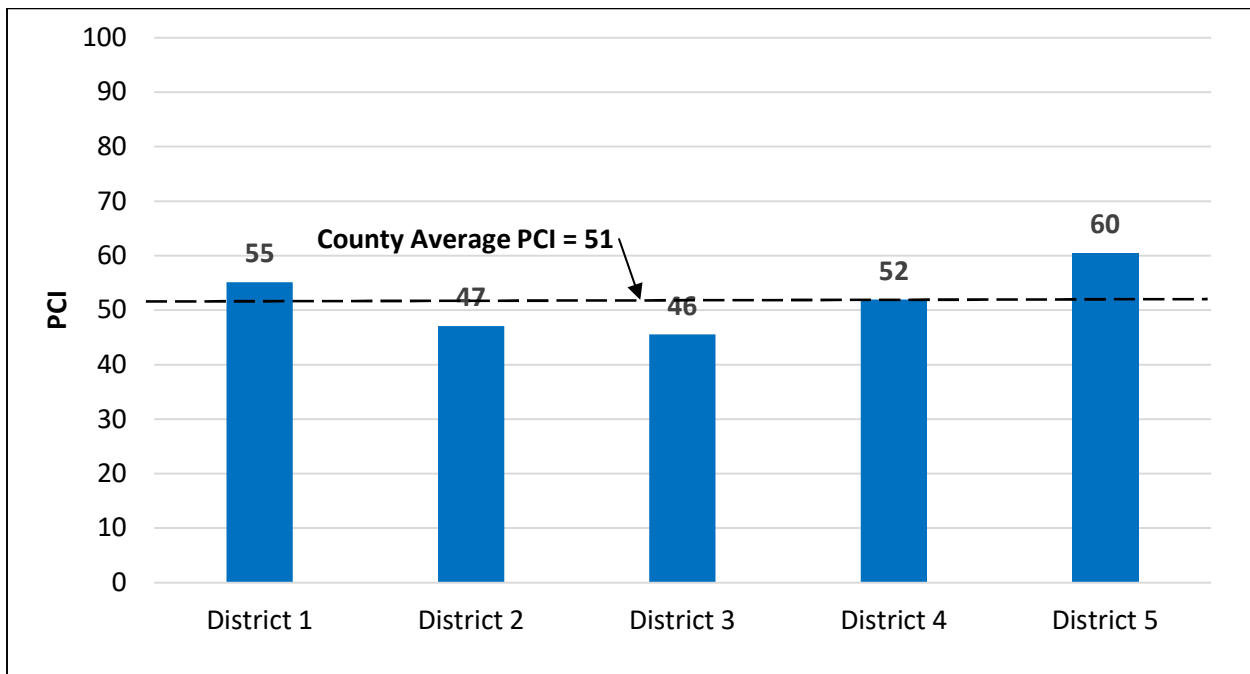


Figure 5: Calaveras County District PCIs



Figure 6 shows the County’s network PCI compared to all other counties in California. Additionally, the statewide average PCI from the 2018 California Statewide Local Streets and Roads Needs Assessment³ is included for comparison. As illustrated the County’s network PCI is among the lowest in the state.

A list of all sections in the network along with their attributes, including PCI at the time of inspection, is provided in Appendix A. For convenience, two listings are provided – one sorted alphabetically by road name and the other sorted by descending PCI.

³ “California Statewide Local Streets and Roads Needs Assessment 2018 Update”. Nichols Consulting Engineers, Chtd. CA, October 2018

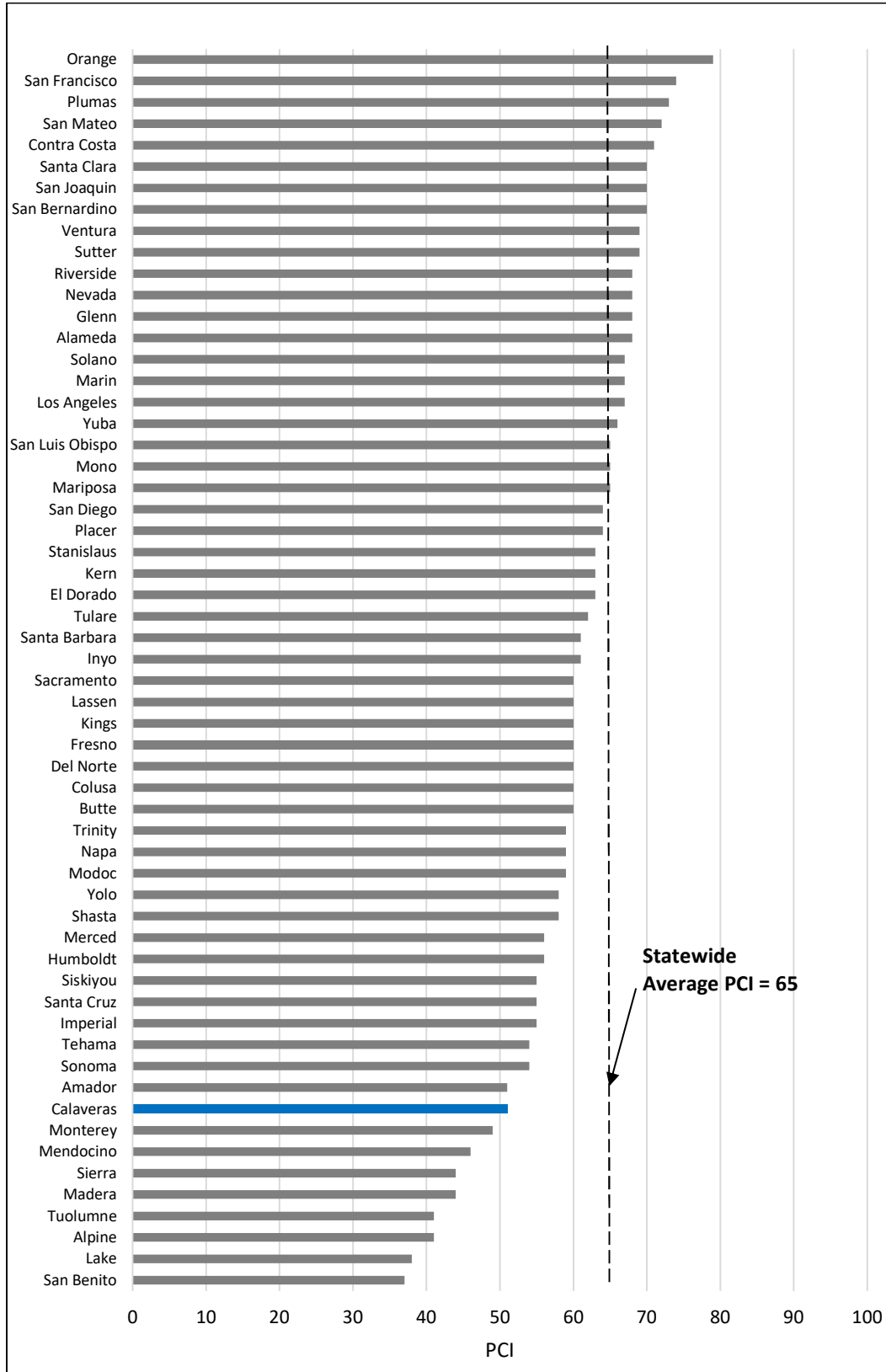


Figure 6: PCIs of Counties in California



Pavement Condition Category

The PCI scale is divided into five condition categories as shown in Figure 7 using the PCI breakpoints shown on the right of the figure. Pavements in “Fair” condition are divided into two categories representing roads with primarily non-load-related distresses or load-related distresses⁴. Categories I and II have primarily non-load-related distresses (e.g. weathering), and Categories III - V have primarily load-related distresses (e.g. fatigue cracking). Since the failure mechanisms for load-related distresses are quite different from non-load-related distresses, the treatments used to address them are different, as are their associated costs. Generally, roads with load-related distress are more expensive to repair.

I	Good		100
II/III	Fair (non-load)	Fair (load-related)	70
IV	Poor		50
V	Failed		25
			0
Condition Category	Pavement Condition		PCI

Figure 7: Pavement Condition Categories by PCI

Table 3 summarizes the network condition by condition category. Approximately one fifth of the network’s roads are in “Good” condition, approximately 28.3 percent are in “Fair” condition, 40.3 percent are in “Poor” condition, and 11.6 percent are in “Failed” condition. Note that the gravel roads are not included in this summary.

Table 3: 2019 Pavement Condition Breakdown by Area

Condition Category	PCI Range	Major Collectors/ Significant Roads %	Collectors %	Residential %	Entire Network (%)
Good (I)	70-100	8.0	2.1	9.7	19.8
Fair (II/III)	50-69	11.6	3.1	13.6	28.3
Poor (IV)	25-49	13.0	5.3	22.0	40.3
Failed (V)	<25	2.0	1.3	8.3	11.6
Total	-	34.6	11.8	53.6	100.0

⁴ Note: the StreetSaver® “Maintenance and Rehabilitation Decision Tree” in Appendix B assigns different condition category titles from those provided in Figure 7.



Figure 8 graphically breaks down the County’s network by condition category and also shows the condition breakdown for each of the County’s Supervisorial districts. District 5 has the highest proportion of roads in “Good” condition and the lowest proportion in “Failed” condition. District 3 has the lowest proportion of roads in “Good” condition and the highest proportion in “Failed” condition.

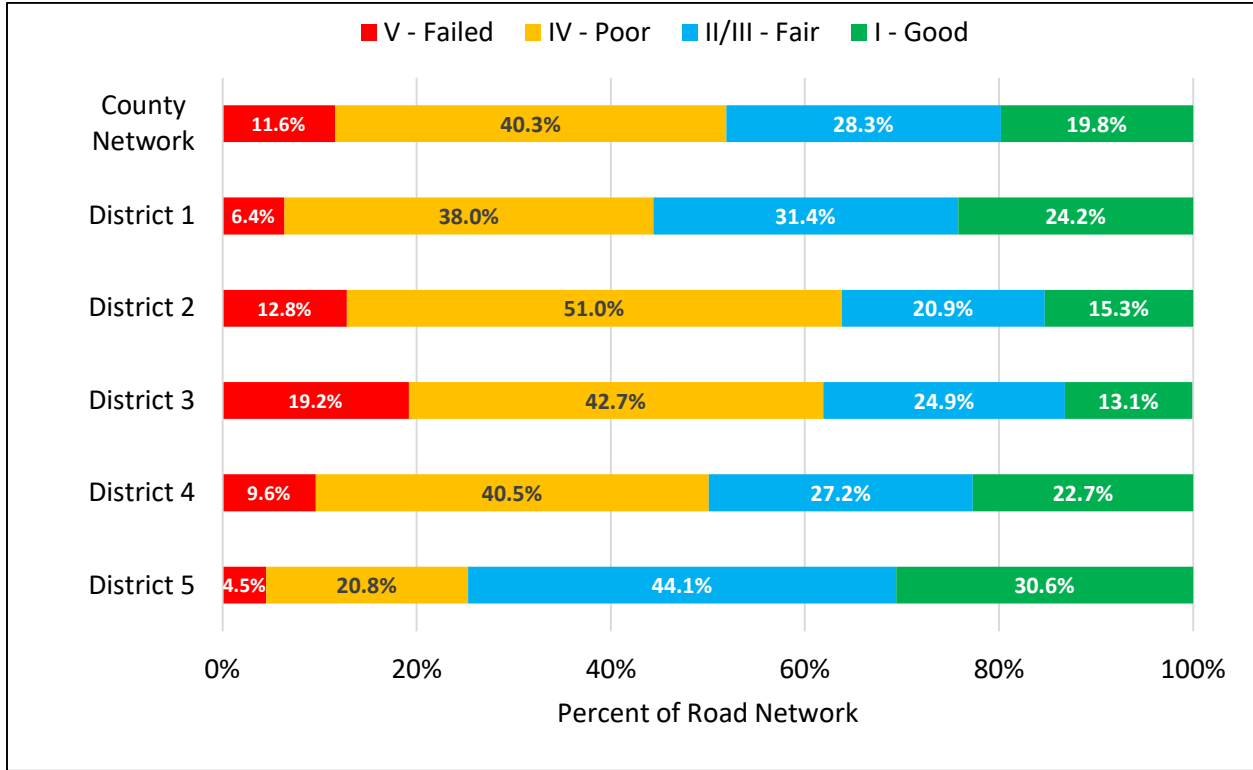


Figure 8: Breakdown of Road Network by Supervisorial District and Pavement Condition Category



Maintenance and Rehabilitation Strategies

Although maintenance and rehabilitation (M&R) activities have been limited in recent years, the County has experience with a variety of treatments including crack seals, chip seals, and overlays. Current M&R strategies include microsurfacing as preventive maintenance while pavements are in “Good” and “Fair” (non-load) condition; base repair and microsurfacing when pavements are in “Fair” (load-related) condition; and Cold-in-Place Recycling (CIR) with cape seals when pavements are in “Poor” or “Failed” condition. These M&R strategies were formalized into a decision tree (presented in Appendix B) after consultation with the County. This decision tree is instrumental in performing the budget needs analysis and budget scenarios.

Experience and research have shown that it costs much less to maintain roads in good condition than to repair roads that have already failed. As shown in Figure 9, by allowing pavements to deteriorate, roads that once cost \$6.00/square yard (SY) to microsurface may soon cost \$28.00/SY to recycle and seal. In other words, delays in repairs can significantly increase repair costs. Note that microsurfacing can be placed on approximately five times as many lane miles as those requiring recycling.

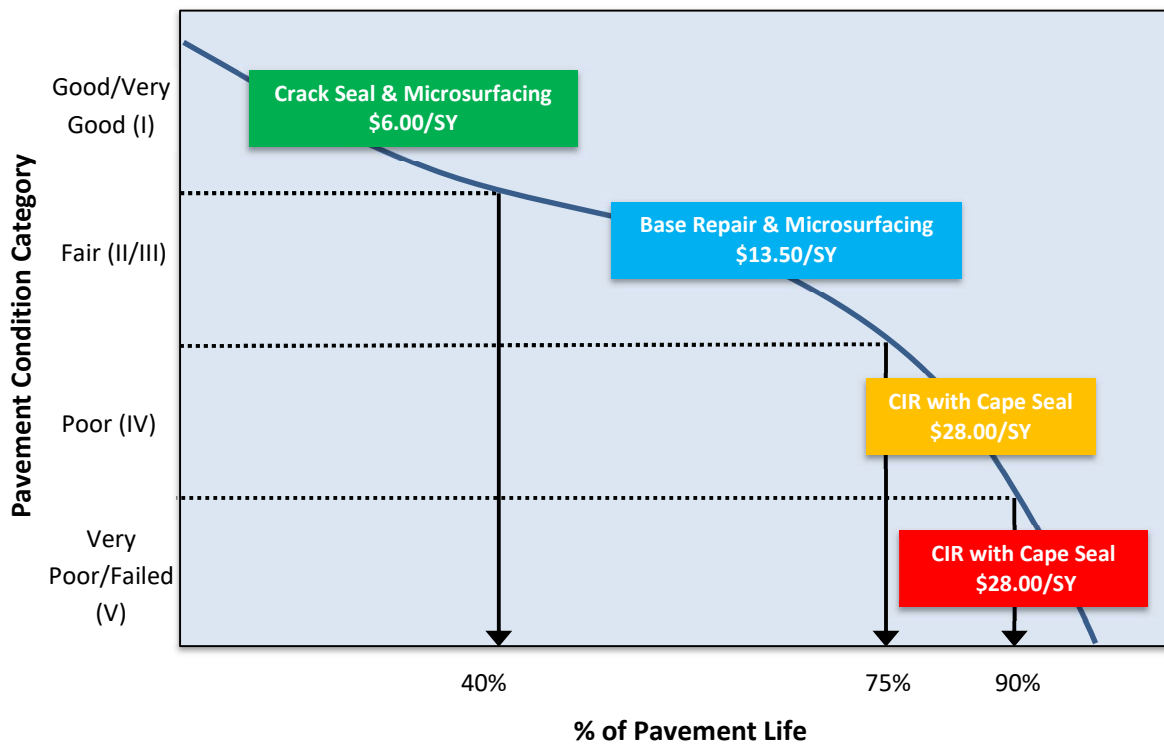


Figure 9: Costs of Maintaining Pavements over Time



Budget Needs

Based on the principle that it costs less to maintain roads in good condition than it does to repair those that have failed, cost-effective PMPs employ strategies to bring the overall condition of the network to an optimal PCI and then maintain it at that level.

The first step in developing such a cost-effective strategy is to determine the maintenance budget needs of the network. The maintenance budget needs represent the cost associated with performing all M&R treatments at the optimal time. The budget needs for the County was determined by performing a budget needs analysis in StreetSaver® with an inflation rate of three percent and an analysis period of twenty years, the results of which are listed in Table 4. **The total maintenance budget needs for the County's network over the next twenty years is estimated at \$464.3 million.** Of the total maintenance budget needs, approximately \$69.8 million (15 percent) is devoted to preventive maintenance, while the rest is allocated for more costly rehabilitation and reconstruction treatments.

Table 4: Summary Results for Needs Analysis

Year	2020-2021	2022-2023	2024-2025	2026-2027	2028-2029	2030-2031	2032-2033	2034-2035	2036-2037	2038-2039	Total
Budget Needs (\$M)	155.2	31.4	21.8	36.2	29.3	28.1	38.4	34.2	45.0	44.7	464.3
Treated PCI	80	79	78	79	78	77	77	77	77	77	NA
Untreated PCI	47	41	35	29	24	20	16	13	10	8	NA

Note: The budget needs shown is the total for both years in each column. The PCIs shown are for the second year in each column.

If the County follows this ideal strategy, the average network PCI will immediately increase as a large amount of deferred maintenance (M&R not performed due to insufficient funding) is addressed in the first year, and then stabilize in the high 70s. This type of budget, that addresses all the deferred maintenance in the first year, is known as front-loaded. Alternatively, if no maintenance is performed in the next twenty years, the network PCI will drop to 8. The detailed results of the budget needs analysis are provided in Appendix C.

Note that this and other prediction models cannot consider the impacts of newer technologies or non-traditional materials. For example, if more effective materials, such as asphalt-binders with rubber or polymers, are used the actual performance of these treatments may not be adequately predicted in StreetSaver®. NCE recommends regular pavement condition surveys to ensure prediction model accuracy and relevance. Note that these technologies often come at increased prices and require specialized equipment and experience for construction, which may not be practical for the County.



Budget Scenarios

Having determined the maintenance needs of the County's network, the next step in developing a cost-effective treatment strategy is conducting various budget scenario analyses. In consultation with the County, three funding scenarios and a joint CSA scenario were selected for analysis and performed using StreetSaver®:

Scenario 1: Existing Funding – This scenario determines the effect of the County's existing annual funding on network condition and deferred maintenance.

Scenario 2: Increase Collectors/Significant Roads PCI to 70; Increase Residentials PCI to 60 – This scenario aims to increase the PCI of the collectors and significant roads to 70 by 2039 and increase the PCI of the residentials to 60 by 2039.

Scenario 3: Increase Collectors/Significant Roads PCI to 70; Maintain Residentials PCI at 49 – This scenario aims to increase the PCI of the collectors and significant roads to 70 by 2039 and maintain the PCI of the residentials at 49 throughout the analysis period.

CSA Scenario: Existing Funding – This scenario assumes the CSAs' existing funding will remain consistent over the next twenty years.

These scenarios are discussed in the following sections with corresponding detailed results provided in Appendix D. Maps illustrating the current condition of the pavement network, as well as the projected 2039 condition of the pavement network for each scenario are provided in Appendix E.



Scenario 1: Existing Funding (\$97.6 Million/20 years)

This scenario uses the County’s current funding over the next twenty years. The County’s funding is composed of Senate Bill 1 and Highway User Tax Account funding and includes additional funding in 2020 and 2021 dedicated to rehabilitating roads damaged as a result of the Butte Fire. The County’s goal is to focus efforts on the collectors/significant roads. Table 5 and Figure 10 show that the County’s twenty-year budget of \$97.6 million will result in the PCI of the collectors/significant roads being maintained in the low 50s/high 40s while the PCI of the residential roads will drop to 20 by 2039. The total deferred maintenance will increase to \$248.1 million by 2039. Appendix F provides a list of candidate sections selected for treatment for years 2020 to 2024.

Table 5: Summary Results for Scenario 1

Year	2020-2021	2022-2023	2024-2025	2026-2027	2028-2029	2030-2031	2032-2033	2034-2035	2036-2037	2038-2039	Total
Budget (\$M)	18.2	7.8	7.4	7.6	8.1	8.6	9.2	9.7	10.2	10.8	97.6
Deferred Maintenance (\$M)	97.6	114.8	129.4	146.7	168.0	185.8	197.4	212.4	226.3	248.1	NA
Treated PCI	56	52	48	45	42	40	38	36	35	33	NA

Note: The budget shown is the total for both years in each column. The deferred maintenance and PCIs shown are for the second year in each column.

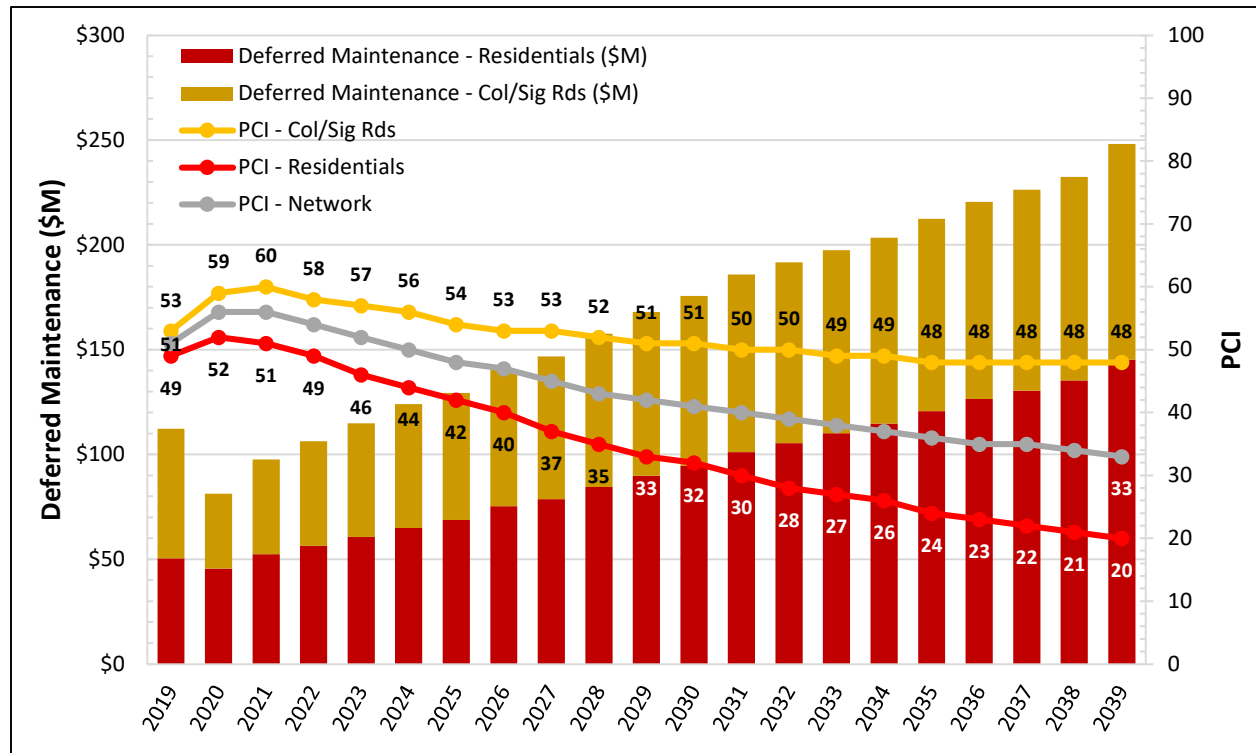


Figure 10: PCI vs Deferred Maintenance for Scenario 1



Scenario 2: Increase Collectors/Significant Roads PCI to 70; Increase Residentials PCI to 60 (\$221.9 Million/20 years)

This scenario aims to increase the PCI for the collectors/significant roads to 70 and simultaneously increase the PCI for the residentials to 60 over the next twenty years and estimates the required funding and corresponding deferred maintenance. As shown in Table 6 and Figure 11, an estimated budget of \$221.9 million over 20 years is required. This scenario will stabilize the total deferred maintenance at slightly over \$100 million.

Table 6: Summary Results for Scenario 2

Year	2020-2021	2022-2023	2024-2025	2026-2027	2028-2029	2030-2031	2032-2033	2034-2035	2036-2037	2038-2039	Total
Budget (\$M)	20.5	19.5	19.9	23.0	23.0	23.0	23.0	23.0	23.0	24.0	221.9
Deferred Maintenance (\$M)	104.1	103.3	101.7	103.3	107.2	107.0	104.8	106.1	106.1	111.6	NA
Treated PCI	56	56	57	57	58	59	61	62	64	65	NA

Note: The budget shown is the total for both years in each column. The deferred maintenance and PCIs shown are for the second year in each column.

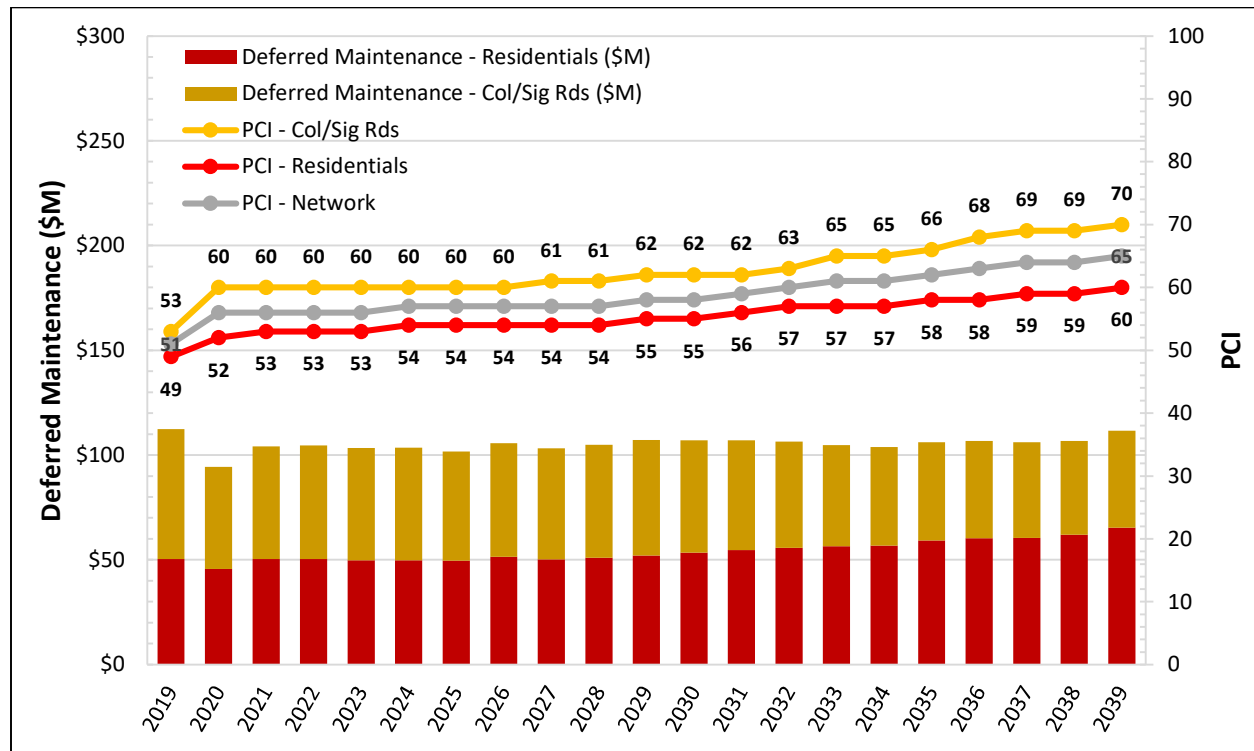


Figure 11: PCI vs Deferred Maintenance for Scenario 2



Scenario 3: Increase Collectors/Significant Roads PCI to 70; Maintain Residentials PCI at 49 (\$202.5 Million/20 years)

This scenario aims to increase the PCI for the collectors/significant roads to 70 and simultaneously maintain the PCI for the residentials at 49 over the next twenty years and estimates the required funding and corresponding deferred maintenance. As shown in Table 7 and Figure 12, an estimated budget of \$202.5 million over 20 years is required. This scenario will stabilize the total deferred maintenance around \$120 to \$130 million.

Table 7: Summary Results for Scenario 3

Year	2020-2021	2022-2023	2024-2025	2026-2027	2028-2029	2030-2031	2032-2033	2034-2035	2036-2037	2038-2039	Total
Budget (\$M)	17.5	15.5	20.0	23.0	22.5	21.0	20.5	20.5	20.5	21.5	202.5
Deferred Maintenance (\$M)	107.0	110.7	109.5	111.4	115.2	115.7	117.5	121.8	124.5	131.4	NA
Treated PCI	55	54	54	55	55	55	56	57	58	59	NA

Note: The budget shown is the total for both years in each column. The deferred maintenance and PCIs shown are for the second year in each column.

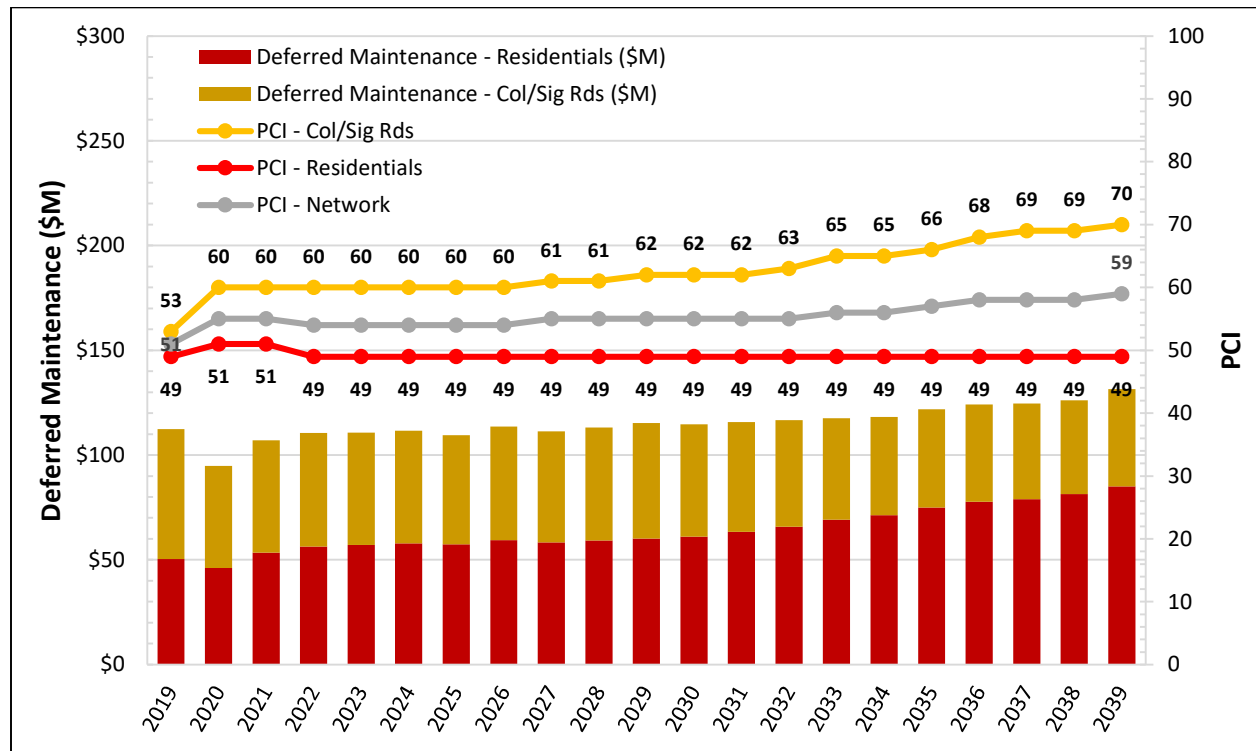


Figure 12: PCI vs Deferred Maintenance for Scenario 3



Figure 13 illustrates the changes in pavement condition for each scenario and functional class grouping. As shown, currently 20.7 percent of collectors/significant roads and 15.0 percent of residential roads are in “Good” condition. If the County’s existing funding is focused on the collectors/significant roads (Scenario 1), then the percentage in “Good” condition will more than double to 43.7 percent by 2039. However, only 4.8 percent of residential roads will be in “Good” condition. Scenarios 2 and 3 show similar trends: the majority of collectors/significant roads will be in “Good” condition by 2039. However, the proportion of residential roads in “Good” condition will increase to 50.6, and 40.2 percent for Scenarios 2 and 3, respectively.

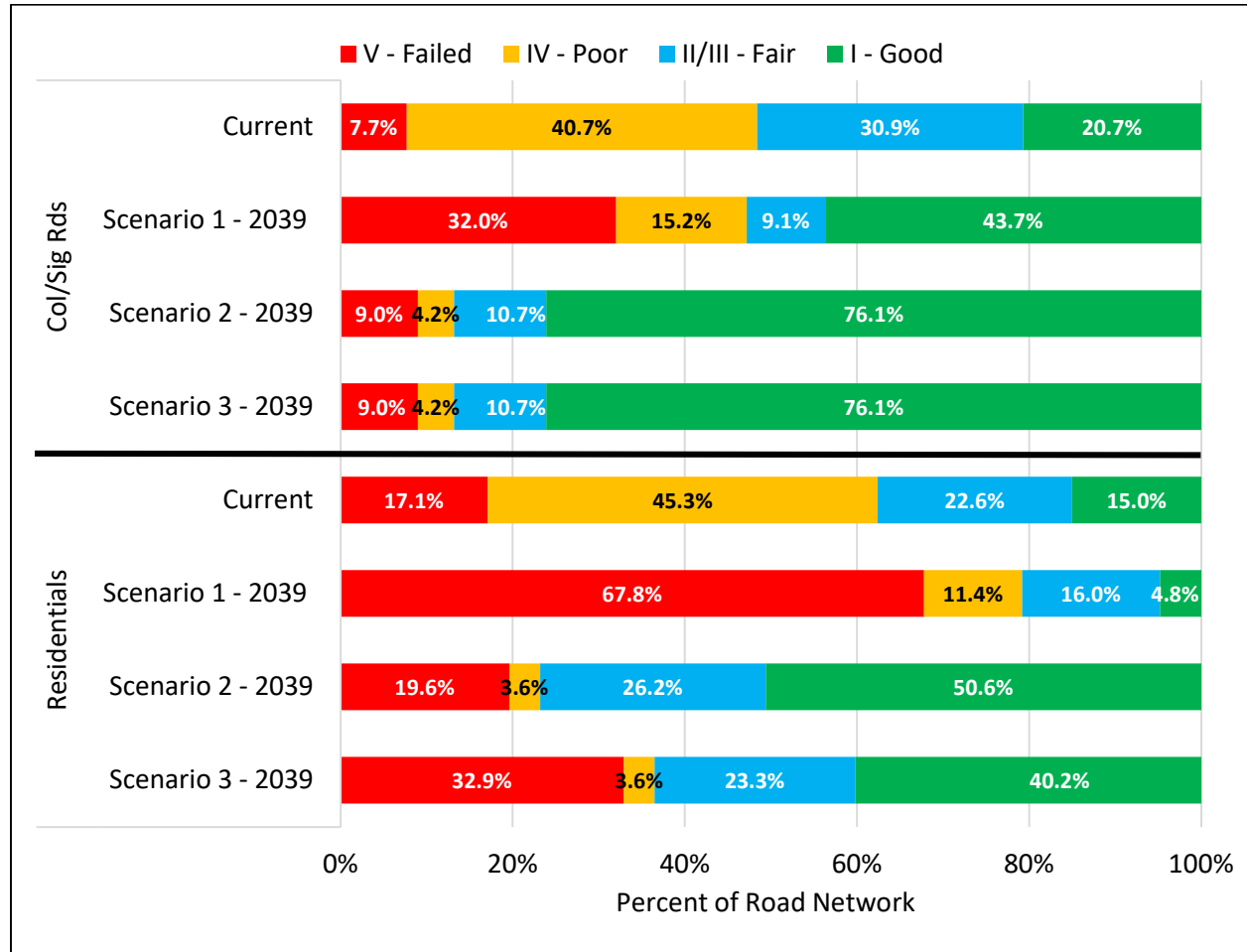


Figure 13: Pavement Condition Changes for County Scenarios 1 to 3



CSA Scenario: Existing Funding

County Service Areas (CSAs) typically can provide services such as water, fire protection, and road maintenance to specific unincorporated county areas using annual assessments collected from local residents. In Calaveras County, CSAs funds are typically dedicated to road maintenance activities. In 1996, Proposition 218 was passed by California voters that required local governments to refer increases in property-related assessments to a ballot for resident consideration. Since that time, none of the existing county CSAs have adopted annual inflationary adjustments. As a result, CSA revenues will continue to lose purchasing power over time as annual construction costs continue to escalate.

This scenario assumes the existing annual revenue for each CSA in the County will remain consistent over the twenty-year analysis period (not adjusted for inflation) and estimates the corresponding deferred maintenance and PCI for each year. The current balance and annual revenue for each CSA is as follows:

- CSA 1 – Balance: \$1.15 million; Revenue: \$266,000/year
- CSA 2 – Balance: \$65,000; Revenue: \$24,000/year
- CSA 4 – Balance: \$400,000; Revenue: \$66,000/year
- CSA 8 – Balance: \$48,000; Revenue: \$16,000/year
- CSA 12 – Balance: \$69,000; Revenue: \$21,000/year

Tables 8 to 11 list the budget, deferred maintenance, and PCI for CSAs 1, 4, 8, and 12, respectively. Note that since CSA 2 is composed entirely of gravel roads, it was not included in the analysis. Figure 14 shows the deferred maintenance and PCIs for the CSAs over the twenty-year analysis period. For CSA 1, the balance (\$1.15 million) will be spent in 2020. The accrued revenue will then be spent every other year. The PCI will drop to 41 by 2039. For CSA 4, the balance (\$400,000) will also be spent in 2020 with the accrued revenue being spent every four years thereafter. The PCI will drop to 38 by 2039. For CSA 8, the current balance will continue to accrue and be spent in 2021 after which the accrued revenue will be spent every eight years. The PCI will drop to 71 by 2039. Finally, for CSA 12, the balance will continue to accrue and be spent in 2024. The accrued funding will then be spent every seven years. The PCI will drop to 51 by 2039. For all CSAs, the PCI will continue to deteriorate at the existing level of funding.

Table 8: Summary Results for CSA 1

Year	2020	2022	2024	2026	2028	2030	2032	2034	2036	2038	Total
Budget (\$K)	1,150	532	532	532	532	532	532	532	532	532	5,938
Deferred Maintenance (\$M)	4.1	4.8	5.7	6.9	7.6	8.4	9.3	10.8	12.3	13.3	NA
Treated PCI	64	62	60	58	56	54	51	48	45	43	NA

Note: Data only shown for years the accrued revenue is spent.



Table 9: Summary Results for CSA 4

Year	2020	2024	2028	2032	2036	Total
Budget (\$K)	400	264	264	264	264	1,456
Deferred Maintenance (\$M)	1.1	1.5	1.9	2.5	3.3	NA
Treated PCI	64	61	56	50	44	NA

Note: Data only shown for years the accrued revenue is spent.

Table 10: Summary Results for CSA 8

Year	2021	2029	2037	Total
Budget (\$K)	64	128	128	320
Deferred Maintenance (\$M)	0.1	0.1	0.1	NA
Treated PCI	85	81	74	NA

Note: Data only shown for years the accrued revenue is spent.

Table 11: Summary Results for CSA 12

Year	2024	2031	2039	Total
Budget (\$K)	153	147	147	447
Deferred Maintenance (\$M)	0.3	0.4	0.9	NA
Treated PCI	71	63	51	NA

Note: Data only shown for years the accrued revenue is spent.

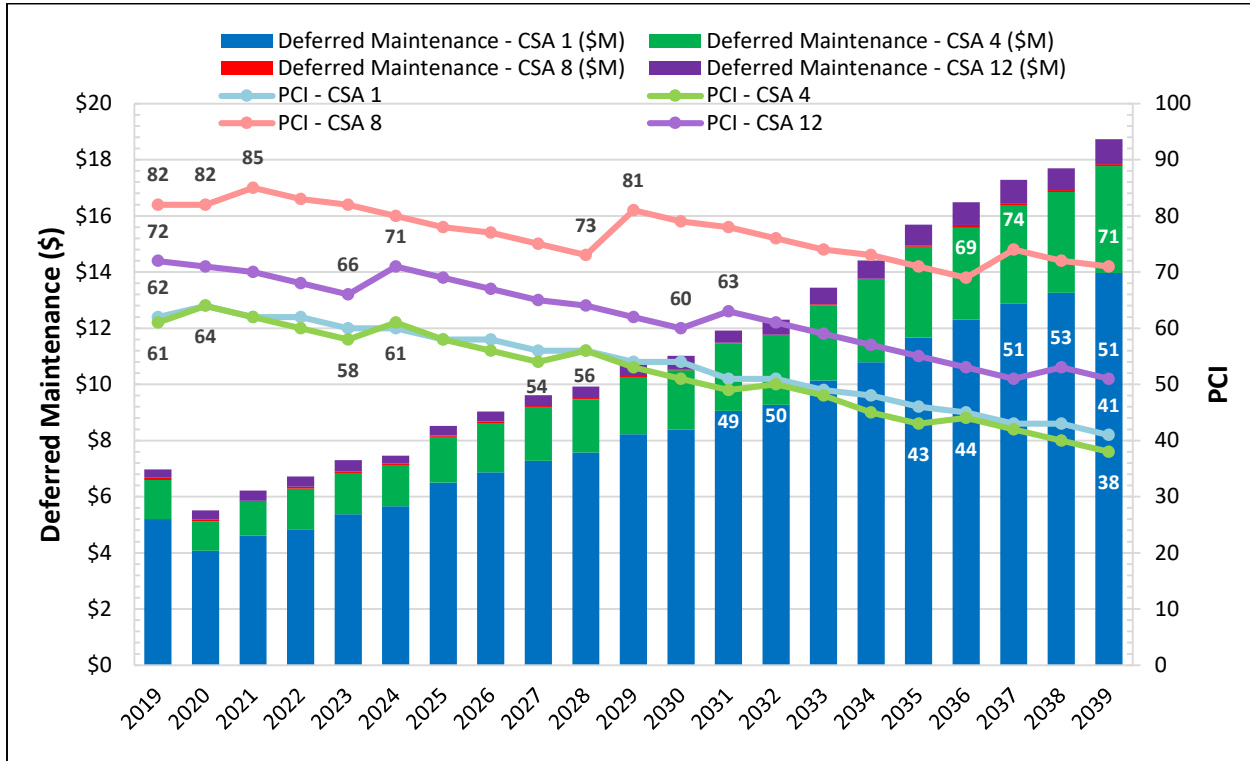


Figure 14: PCI vs Deferred Maintenance for CSAs



Figure 15 illustrates the current pavement condition breakdown next to the projected pavement condition breakdown in 2039 for each CSA. The proportion of the network in “Good” condition will decrease for all four CSAs by 2039. CSA 8 will still be in predominantly “Good” condition in 2039, but the other CSAs will have a significant portion of the network in “Poor” and “Failed” conditions.

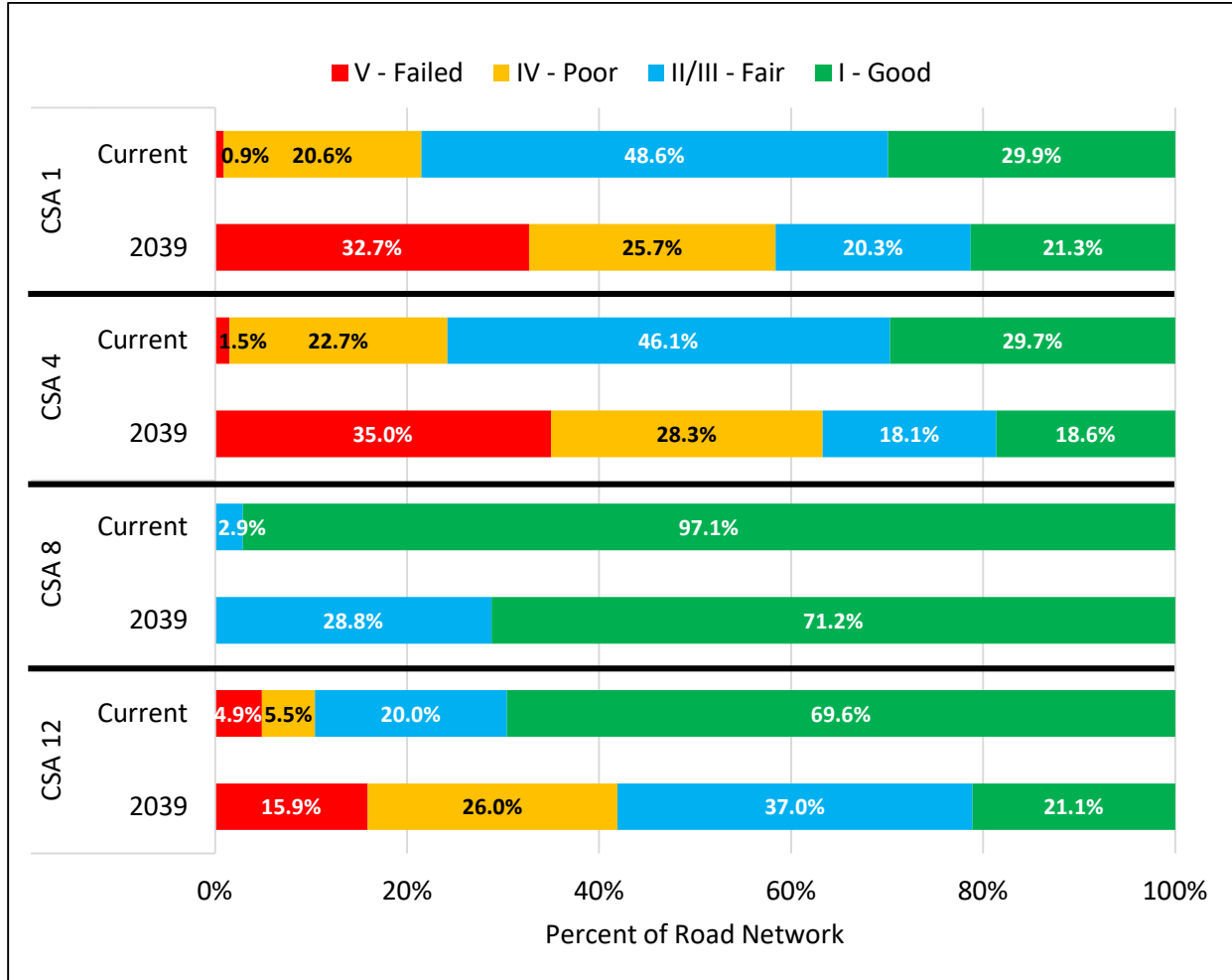


Figure 15: Pavement Condition Changes for CSA Scenario



Summary

In summary, Calaveras County has a substantial investment of \$471.7 million in the pavement network. Overall, the County's network is in "Fair" bordering "Poor" condition with a 2019 PCI of 51. Of the entire network, 19.8 percent is in "Good" condition, 28.3 percent is in "Fair" condition, 40.3 percent is in "Poor" condition, and 11.6 percent in "Failed" condition.

The analyses indicate that the County needs to spend approximately \$464.3 million (see budget needs analysis results in Table 4) over the next twenty years to essentially repair all roads thus bringing the network into a condition that can be maintained with on-going preventive maintenance. In the long run, this strategy will save the County money by preventing future pavement deterioration to levels requiring rehabilitation or reconstruction.

Recommendations

Based on the data collected and the scenarios analyzed and presented in this report, NCE offers the following recommendations.

1. Funding

The primary goal of PMPs should be to offer users a safe and functional pavement network without unduly increasing the maintenance burden in the future. The recommended scenario for the County is Scenario 2, which requires \$221.9 million over the next twenty years. This budget allocation will increase the PCI of the collectors and significant roads to 70 and increase the PCI of the residential to 60, thus bringing the overall network to a PCI of 65 by 2039. This will also stabilize the deferred maintenance and significantly increase the portion of the network in "Good" condition.

Considering the gap between the County's existing funding and the recommended scenario, NCE recommends the County pursue additional funding sources.

2. Pavement Maintenance Strategies

Since a portion of the pavement network is currently in "Good" condition, it is important to maintain that condition as much as possible. Preservation occurs when roads with PCIs higher than 70 receive treatments such as crack and surface seals (slurry, microsurfacing, chip, cape). Seals are relatively inexpensive treatments that prevent moisture ingress and thus preserve the integrity of the underlying base material. NCE recommends that the County balance preventive maintenance with rehabilitation and reconstruction projects to preserve pavements in "Good" condition, improve pavements in "Poor" or "Failed" condition, and avoid increasing the deferred maintenance.



3. Re-Inspection Strategies

In order to continue monitoring pavement performance in the future and make appropriate decisions based on current data, NCE recommends that the County continue to perform inspections on collectors and significant roads every two years and on residential roads every five years.

4. M&R Decision Tree

NCE recommends that the County annually review and update the M&R treatment strategies and associated unit costs to reflect new construction techniques and changing costs. This will ensure that the results for the budget analyses are reliable and accurate.

Considering the recent volatility in oil prices, material costs, traffic control, and curb ramps, etc, the future cost of construction is unknown and unpredictable. NCE therefore recommends careful monitoring of construction costs and preparations to adapt to cost changes as necessary.

APPENDIX A

Section Description Inventory Report

This report lists a variety of section description information for each of the County's pavement sections. It lists the road and section identifiers, limits, number of lanes, functional class, lengths, widths, areas, surface type, PCI inspection date and corresponding PCI, and area ID.

All of the County's paved pavement sections are included in the report. Two reports are provided. The first is sorted alphabetically by Road Name and Section ID and the second report is sorted by descending PCI. The field descriptions in this report are listed below:

COLUMN	DESCRIPTION
Road ID	Street Identification - A code up to ten characters/digits to identify the street. Generally, the street name is truncated to six characters. The Street ID should be unique for each street.
Section ID	Section Identification - A code up to ten characters/digits to identify the section number. The Section ID must be unique for each section of one street.
Road Name	Street Name - The name of the street as indicated by street signs in the field.
Begin Location	Beginning limit of the section.
End Location	Ending limit of the section.
No. of Lanes	Number of travel lanes.
Functional Class (FC)	Functional Classification (A = Major Collector or Significant Road), C = Collector, R = Residential/Local).
Length (ft)	Length of the section in feet.
Width (ft)	Average width of the section in feet.
Area (ft ²)	Area of section in square feet.
Surface Type (ST)	Surface Type (AC = Asphalt Concrete, ST = SurfaceTreated).
PCI Date	The last inspection date or rehabilitation date.
PCI	Average PCI for the section. The value is for 2019 and is based on the last calculated PCI (i.e. from inspection or maintenance data).
Area ID	Name of district within which the roads section lies.

Section Description Inventory – Sorted by Road Name



Calaveras County - 2019 PMP Update
Section Description Inventory - Sorted by Road Name

Road ID	Section ID	Road Name	Begin Location	End Location	No. of Lanes	FC	Length (ft)	Width (ft)	Area (sf)	ST	PCI Date	PCI	Area ID
ABOUAFCT	0010	ABOUAF CT	CDS (SW)	FRIEDMAN WY	1	R	398	18	7,164	AC	7/29/2019	39	DISTRICT 5
ACCESSRD	0010	ACCESS RD	FRONTAGE RD	HWY 4	2	R	69	36	2,484	AC	7/29/2019	32	DISTRICT 3
ADAMSAV	0010	ADAMS AV	BELLVIEW ST	SAINT CHARLES ST W	2	R	177	20	3,540	AC	7/29/2019	21	DISTRICT 1
ADAMSCT	0010	ADAMS CT	CDS (S)	WINGDAM RD	2	R	383	20	7,660	AC	7/29/2019	14	DISTRICT 3
ARACBRAV	0010	AIRACOBRA AV	LIGHTNING LN	MITCHELL DR	2	R	1,467	20	29,340	AC	7/29/2019	35	DISTRICT 3
ARACBRAV	0020	AIRACOBRA AV	MITCHELL DR	MUSTANG RD	2	R	744	20	14,880	AC	7/29/2019	26	DISTRICT 3
ALDERST	0010	ALDER ST	LILAC DR	MAPLE ST	2	R	572	18	10,296	AC	7/29/2019	23	DISTRICT 3
ALFRDAST	0010	ALFREDA ST	MOUNTAIN VIEW AV	ANGELS RD	2	R	363	15	5,445	AC	7/29/2019	98	DISTRICT 1
ALGRSSTN	0010	ALGIERS ST N	MAIN ST	CHURCH ST	2	C	244	21	5,124	AC	7/29/2019	46	DISTRICT 3
ALGRSSTN	0020	ALGIERS ST N	CHURCH ST	GOLD ST	2	R	840	21	17,640	AC	7/29/2019	64	DISTRICT 3
ALGRSSTN	0030	ALGIERS ST N	GOLD ST	ORO ST	2	R	1,463	21	30,723	AC	7/29/2019	71	DISTRICT 3
ALGRSSTN	0040	ALGIERS ST N	ORO ST	SHEEP RANCH RD	2	C	622	21	13,062	AC	7/29/2019	65	DISTRICT 3
ALGRSSTS	0010	ALGIERS ST S	SCOTT ST	PARK LANE	2	R	1,028	24	24,672	AC	7/29/2019	17	DISTRICT 3
ALGRSSTS	0020	ALGIERS ST S	PARK LANE	MAIN ST	2	R	528	30	15,840	AC	7/29/2019	94	DISTRICT 3
ALLEYST	0010	ALLEY ST	MAIN ST	COLUMBUS ST	1	R	331	10	3,310	AC	7/29/2019	16	DISTRICT 5
ALMDENDR	0010	ALMADEN DR	SEMINOLE WY	BAYWOOD VIEW	2	R	360	20	7,200	AC	7/29/2019	74	DISTRICT 3
ALPNVSTA	0010	ALPINE VISTA	MOUNTAIN VIEW	SKYLINE DR (S)	2	R	831	18	14,958	AC	7/29/2019	25	DISTRICT 3
ALPNVSTA	0020	ALPINE VISTA	SKYLINE DR (S)	SKYLINE DR (N)	2	R	1,249	20	24,980	AC	7/29/2019	29	DISTRICT 3
ALPINEWY	0010	ALPINE WY	SAINT MORITZ DR	GRENOBLE DR	2	R	1,135	20	22,700	AC	7/29/2019	31	DISTRICT 3
ALTMNTDR	0010	ALTAMONT DR	CDS (W)	HILLCREST DR	1	R	545	12	6,540	AC	7/29/2019	40	DISTRICT 3
AMBERWY	0010	AMBER WY	ROCKY HILL RD	END (NE)	2	R	157	24	3,768	AC	7/29/2019	44	DISTRICT 3
ANDRSNST	0010	ANDERSON ST	BALDWIN ST	WESTHILL RD (E)	1	R	565	20	11,300	AC	7/29/2019	42	DISTRICT 5
ANDRSNST	0020	ANDERSON ST	WESTHILL RD (E)	YOST DR	1	R	978	20	19,560	AC	7/29/2019	55	DISTRICT 5
ANDRSNST	0030	ANDERSON ST	YOST DR	MCCAULEY RD	1	R	2,156	20	43,120	AC	7/29/2019	59	DISTRICT 5
ANDREWLN	0010	ANDREW LN	HWY 26	CDS (N)	1	R	562	15	8,430	AC	7/29/2019	42	DISTRICT 2
ANGELSRD	0010	ANGELS RD	HWY 49	TRUCK RD	2	R	865	18	15,570	AC	7/29/2019	45	DISTRICT 1
ANGELSRD	0020	ANGELS RD	TRUCK RD	SAINT CHARLES ST E	2	R	1,015	18	18,270	AC	7/29/2019	44	DISTRICT 1
ANGELSRD	0100	ANGELS RD	MAIN ST	PYSHON LN	2	C	754	22	16,588	AC	7/29/2019	65	DISTRICT 4
ANGELSRD	0120	ANGELS RD	PYSHON LN	HWY 4 (E)	2	C	843	20	16,860	AC	7/29/2019	47	DISTRICT 4
ANGELSRD	0130	ANGELS RD	HWY 4 (W)	ANGELS RD (MERGE) (SE)	1	A	244	16	3,904	AC	7/29/2019	46	DISTRICT 4
ANNLEEWY	0010	ANNA LEE WY	DIANNA DR	RAINY DR	2	R	1,994	20	39,880	AC	7/29/2019	21	DISTRICT 3
ANNLEEWY	0020	ANNA LEE WY	RAINY DR	NOLA DR	2	R	1,666	20	33,320	AC	7/29/2019	29	DISTRICT 3
ANREYCT	0010	ANREY CT	HWY 4	CDS (NE)	2	R	1,286	24	30,864	AC	7/29/2019	25	DISTRICT 3
ANSLDVRD	0010	ANSIL DAVIS RD	MAIN ST	HWY 4	2	R	233	18	4,194	AC	7/29/2019	50	DISTRICT 3
ANSLDVRD	0020	ANSIL DAVIS RD	HWY 4	850FT SE HWY 4 (GATE)	2	R	660	22	14,520	AC	7/29/2019	61	DISTRICT 3
ANSLDVRD	0030	ANSIL DAVIS RD	850FT SE HWY 4 (GATE)	END (SE)	2	R	851	22	18,722	AC	DNS	-	DISTRICT 3
ANTLERDR	0010	ANTLER DR	FIFTH GREEN DR	STAG WY	2	R	1,156	20	23,120	AC	7/29/2019	55	DISTRICT 3
ANTLERDR	0020	ANTLER DR	STAG WY	FAIRWAY DR	2	R	1,288	20	25,760	AC	7/29/2019	52	DISTRICT 3
ANTNVCRD	0010	ANTONOVICH RD	SILVER RAPIDS RD	CROWELL LN	2	R	509	24	12,216	AC	7/29/2019	33	DISTRICT 5
ANTNVCRD	0020	ANTONOVICH RD	CROWELL LN	PRISCILLA CT	2	R	1,331	24	31,944	AC	7/29/2019	31	DISTRICT 5
ANTNVCRD	0030	ANTONOVICH RD	PRISCILLA CT	HUCKLEBERRY LN	2	R	873	24	20,952	AC	7/29/2019	24	DISTRICT 5
ANTNVCRD	0040	ANTONOVICH RD	HUCKLEBERRY LN	CDS (E)	2	R	696	20	13,920	AC	7/29/2019	28	DISTRICT 5
APACHERD	0010	APACHE RD	CHEYENNE WY	TAHOS DR	2	R	930	24	22,320	AC	7/29/2019	22	DISTRICT 3
APACHERD	0020	APACHE RD	TAHOS DR	YUMA WY	2	R	1,323	21	27,783	AC	7/29/2019	56	DISTRICT 3
APACHERD	0030	APACHE RD	YUMA WY	NAVAJO DR (W)	2	R	1,713	21	35,973	AC	7/29/2019	38	DISTRICT 3
APACHERD	0040	APACHE RD	NAVAJO DR (W)	NAVAJO DR (E)	2	R	1,656	21	34,776	AC	7/29/2019	80	DISTRICT 3
APPLBLDR	0010	APPLE BLOSSOM DR	HWY 4	SWEETWATER DR	2	R	816	24	19,584	AC	7/29/2019	42	DISTRICT 3
APPLBLDR	0020	APPLE BLOSSOM DR	SWEETWATER DR	SHADY GROVE LN	2	R	628	24	15,072	AC	7/29/2019	40	DISTRICT 3
APPLBLDR	0030	APPLE BLOSSOM DR	SHADY GROVE LN	WYLDEWOOD DR	2	R	1,756	24	42,144	AC	7/29/2019	54	DISTRICT 3
APPLBLDR	0040	APPLE BLOSSOM DR	WYLDEWOOD DR	END OF PVMT (N)	1	R	946	10	9,460	AC	7/29/2019	67	DISTRICT 3
APPLEDR	0010	APPLE DR	CDS (S)	CANYON VIEW DR	2	R	1,203	18	21,654	AC	7/29/2019	40	DISTRICT 3
ARAPHOCT	0010	ARAPAHO CT	CDS (S)	SHOSHONE DR	2	R	413	21	8,673	AC	7/29/2019	57	DISTRICT 3
ARDENAV	0010	ARDEN AV	HWY 4	END (E) (PRV DW)	1	R	162	16	2,592	AC	7/29/2019	29	DISTRICT 3

FC (Functional Classification): A (Major Collector/ Significant Roads), C (Collector), R (Residential)

ST (Surface Type): AC (Asphalt Concrete), ST (Surface Treated)

DNS (Did Not Survey - Private Road/No Access)



Calaveras County - 2019 PMP Update
Section Description Inventory - Sorted by Road Name

Road ID	Section ID	Road Name	Begin Location	End Location	No. of Lanes	FC	Length (ft)	Width (ft)	Area (sf)	ST	PCI Date	PCI	Area ID
ARKFRYRD	0010	ARKANSAS FERRY RD	CAMPO SECO RD	CATTLE GRID (CAMP SECO PL SIGN	2	R	2,563	21	53,823	AC	7/29/2019	40	DISTRICT 1
ARKFRYRD	0020	ARKANSAS FERRY RD	CATTLE GRID (CAMP SECO PL SIGN	END OF PVMT (N)	2	R	1,461	21	30,681	AC	7/29/2019	32	DISTRICT 1
ARMSTGRD	0010	ARMSTRONG RD	SHEEP RANCH RD	1462FT E SHEEP RANCH RD (N)	1	R	1,464	15	21,960	AC	7/29/2019	27	DISTRICT 2
ARMSTGRD	0020	ARMSTRONG RD	1462FT E SHEEP RANCH RD (N)	2645FT E SHEEP RANCH RD (WTR)	1	R	1,185	15	17,775	AC	7/29/2019	25	DISTRICT 2
ARMSTGRD	0030	ARMSTRONG RD	2645FT E SHEEP RANCH RD (WTR)	SCOTT RD	1	R	2,315	15	34,725	AC	7/29/2019	28	DISTRICT 2
ARMSTGRD	0040	ARMSTRONG RD	SCOTT RD	487FT N SCOTT RD (PRV DW) (E)	1	R	489	15	7,335	AC	7/29/2019	48	DISTRICT 2
ARMSTGRD	0050	ARMSTRONG RD	487FT N SCOTT RD (PRV DW) (E)	2327FT N SCOTT RD (PRV DW) (W)	1	R	1,842	15	27,630	AC	7/29/2019	34	DISTRICT 2
ARMSTGRD	0060	ARMSTRONG RD	2327FT N SCOTT RD (PRV DW) (W)	CUNNINGHAM RD	1	R	3,138	15	47,070	AC	7/29/2019	31	DISTRICT 2
ARMSTGRD	0070	ARMSTRONG RD	CUNNINGHAM RD	750FT N CUNNINGHAM RD (PRV DW)	1	R	752	15	11,280	AC	7/29/2019	35	DISTRICT 2
ARMSTGRD	0080	ARMSTRONG RD	750FT N CUNNINGHAM RD (PRV DW)	2224FT N CUNNINGHAM RD (PRV DW)	1	R	2,226	15	33,390	AC	7/29/2019	38	DISTRICT 2
ARMSTGRD	0090	ARMSTRONG RD	2224FT N CUNNINGHAM RD (PRV DW)	4528FT NE CUNNINGHAM RD (GATE)	1	R	1,557	15	23,355	AC	7/29/2019	33	DISTRICT 2
ARMSTGRD	0100	ARMSTRONG RD	4528FT NE CUNNINGHAM RD (GATE)	7337FT NE CUNNINGHAM RD (GATE)	1	R	2,810	15	42,150	AC	7/29/2019	25	DISTRICT 2
ARMSTGRD	0110	ARMSTRONG RD	7337FT NE CUNNINGHAM RD (GATE)	8232FT NE CUNNINGHAM RD (PRV D	1	R	897	15	13,455	AC	7/29/2019	23	DISTRICT 2
ARMSTGRD	0120	ARMSTRONG RD	8232FT NE CUNNINGHAM RD (PRV D	9462FT NE CUNNINGHAM RD (PRV D	1	R	1,232	15	18,480	AC	7/29/2019	31	DISTRICT 2
ARMSTGRD	0130	ARMSTRONG RD	9462FT NE CUNNINGHAM RD (PRV D	KIRK RD	1	R	1,874	15	28,110	AC	7/29/2019	27	DISTRICT 2
ARMSTGRD	0140	ARMSTRONG RD	KIRK RD	1970FT NE KIRK RD (PRV DW) (E)	1	R	1,972	15	29,580	AC	7/29/2019	28	DISTRICT 2
ARMSTGRD	0160	ARMSTRONG RD	1970FT NE KIRK RD (PRV DW) (E)	3584FT NE KIRK RD (PRV DW) (W)	1	R	1,615	15	24,225	AC	7/29/2019	32	DISTRICT 2
ARMSTGRD	0170	ARMSTRONG RD	3584FT NE KIRK RD (PRV DW) (W)	05N56	1	R	2,091	12	25,092	AC	7/29/2019	26	DISTRICT 2
ARMSTGRD	0180	ARMSTRONG RD	05N56	HUBBARD RD	1	R	1,777	12	21,324	ST	7/29/2019	21	DISTRICT 2
ARMSTGRD	0190	ARMSTRONG RD	HUBBARD RD	END OF PVMT	1	R	962	12	11,544	ST	7/29/2019	23	DISTRICT 2
ARMSTGRD	0200	ARMSTRONG RD	END OF PVMT	FORK (NE)	1	R	355	12	4,260	GRAVEL	-	-	DISTRICT 2
ARNLDYWY	0010	ARNOLD BYWAY	HWY 4 (SW)	1500FT NE HWY 4 (SW)	2	R	1,502	20	30,040	AC	7/29/2019	25	DISTRICT 3
ARNLDYWY	0020	ARNOLD BYWAY	1500FT NE HWY 4 (SW)	HWY 4 (NE)	2	R	1,576	20	31,520	AC	7/29/2019	20	DISTRICT 3
ARRWHDST	0010	ARROWHEAD ST	COPPER COVE DR	BOW DR (N)	2	A	1,107	24	26,568	AC	7/29/2019	49	DISTRICT 4
ARRWHDST	0020	ARROWHEAD ST	BOW DR (N)	CHARM STONE WY	1	A	2,512	12	30,144	AC	7/29/2019	70	DISTRICT 4
ARRWHDST	0030	ARROWHEAD ST	CHARM STONE WY	BOW DR (S)	1	A	1,521	12	18,252	AC	7/29/2019	77	DISTRICT 4
ARRWHDST	0040	ARROWHEAD ST	BOW DR (S)	FLINT TL	1	A	2,678	12	32,136	AC	7/29/2019	71	DISTRICT 4
ARRWHDST	0050	ARROWHEAD ST	FLINT TL	MOCCASIN ST	1	A	1,676	12	20,112	AC	7/29/2019	71	DISTRICT 4
ARRWHDST	0060	ARROWHEAD ST	MOCCASIN ST	SIGNAL HILL TL	1	A	2,499	12	29,988	AC	7/29/2019	59	DISTRICT 4
ARRWHDST	0070	ARROWHEAD ST	SIGNAL HILL TL	KIVA DR	1	A	1,123	12	13,476	AC	7/29/2019	71	DISTRICT 4
ASPENLN	0010	ASPEN LN	CDS (S)	END OF PVMT (N)	2	R	549	20	10,980	AC	7/29/2019	33	DISTRICT 3
ASPENWY	0010	ASPEN WY	SAINT MORITZ DR	GRAND TETONS DR	2	R	1,482	20	29,640	AC	7/29/2019	27	DISTRICT 3
ASCTFCRD	0010	ASSOCIATED OFFICE RD	HWY 26	SANDY GULCH RD	2	C	1,075	22	23,650	AC	7/29/2019	40	DISTRICT 2
ASCTFCRD	0020	ASSOCIATED OFFICE RD	SANDY GULCH RD	RAILROAD FLAT RD N	2	C	2,119	22	46,618	AC	7/29/2019	33	DISTRICT 2
AUDREYCT	0010	AUDREY CT	STEPHANIE DR	CDS (NE)	2	R	261	18	4,698	AC	7/29/2019	20	DISTRICT 3
AUGSTADR	0010	AUGUSTA DR	SNOW FLAKE DR	MAUNA KEA DR	2	R	1,195	20	23,900	AC	7/29/2019	37	DISTRICT 3
AVENUEA	0010	AVENUE A	MOUNTAIN RANCH RD	1305FT N OF MOUNTAIN RANCH RD	1	R	1,308	10	13,080	ST	7/29/2019	15	DISTRICT 2
AVERYDR	0010	AVERY DR	MOKELUMNE DR W	MURPHYS DR	2	R	387	24	9,288	AC	7/29/2019	25	DISTRICT 3
AVRYHTRD	0010	AVERY HOTEL RD	HWY 4	MORAN RD	2	A	688	28	19,264	AC	7/29/2019	54	DISTRICT 3
AVRYSRPD	0010	AVERY SHEEP RANCH RD	SHEEP RANCH RD (S & N ENDS)	AVERY SHEEP RANCH RD (MERGE) (1	A	391	12	4,692	AC	7/29/2019	21	DISTRICT 2
AVRYSRPD	0020	AVERY SHEEP RANCH RD	AVERY SHEEP RANCH RD (MERGE) (2600FT NE AVERY SHEEP RANCH RD	1	C	2,602	15	39,030	AC	7/29/2019	33	DISTRICT 2
AVRYSRPD	0030	AVERY SHEEP RANCH RD	2600FT NE AVERY SHEEP RANCH RD	5200FT NE AVERY SHEEP RANCH RD	1	C	2,602	15	39,030	AC	7/29/2019	32	DISTRICT 2
AVRYSRPD	0040	AVERY SHEEP RANCH RD	5200FT NE AVERY SHEEP RANCH RD	SKULL RANCH	1	C	1,943	15	29,145	AC	7/29/2019	23	DISTRICT 2
AVRYSRPD	0050	AVERY SHEEP RANCH RD	SKULL RANCH	1490FT E SKULL RANCH	1	C	1,491	15	22,365	AC	7/29/2019	27	DISTRICT 2
AVRYSRPD	0060	AVERY SHEEP RANCH RD	1490FT E SKULL RANCH	4090FT E SKULL RANCH	1	C	2,602	15	39,030	AC	7/29/2019	29	DISTRICT 2
AVRYSRPD	0070	AVERY SHEEP RANCH RD	4090FT E SKULL RANCH	FULLEN RD	1	C	1,474	15	22,110	AC	7/29/2019	30	DISTRICT 2
AVRYSRPD	0080	AVERY SHEEP RANCH RD	FULLEN RD	04N41Y	1	C	1,520	15	22,800	AC	7/29/2019	34	DISTRICT 2
AVRYSRPD	0090	AVERY SHEEP RANCH RD	04N41Y	1166FT NE 04N41Y	2	C	1,167	18	21,006	AC	7/29/2019	45	DISTRICT 2
AVRYSRPD	0100	AVERY SHEEP RANCH RD	1166FT NE 04N41Y	VALLEY VIEW DR	2	C	1,596	20	31,920	AC	7/29/2019	85	DISTRICT 2
AVRYSRPD	0110	AVERY SHEEP RANCH RD	VALLEY VIEW DR	TIMBER TRAILS RD	2	C	2,088	20	41,760	AC	7/29/2019	90	DISTRICT 3
AVRYSRPD	0120	AVERY SHEEP RANCH RD	TIMBER TRAILS RD	BLACKBIRD LN	2	C	3,396	20	67,920	AC	7/29/2019	69	DISTRICT 3
AVRYSRPD	0140	AVERY SHEEP RANCH RD	BLACKBIRD LN	BLACKBIRD LN	2	C	963	20	19,260	AC	7/29/2019	56	DISTRICT 3
AVRYSRPD	0150	AVERY SHEEP RANCH RD	BLUEBIRD LN	HWY 4	2	C	1,317	24	31,608	AC	7/29/2019	58	DISTRICT 3

FC (Functional Classification): A (Major Collector/ Significant Roads), C (Collector), R (Residential)

ST (Surface Type): AC (Asphalt Concrete), ST (Surface Treated)

DNS (Did Not Survey - Private Road/No Access)



Calaveras County - 2019 PMP Update
Section Description Inventory - Sorted by Road Name

Road ID	Section ID	Road Name	Begin Location	End Location	No. of Lanes	FC	Length (ft)	Width (ft)	Area (sf)	ST	PCI Date	PCI	Area ID
BST	0010	B ST	BLAGEN RD	FOURTH ST	2	R	545	18	9,810	AC	7/29/2019	30	DISTRICT 3
BLYRDGRD	0010	BAILEY RIDGE RD	SCHAAD RD	06N37	1	R	9,307	12	111,684	GRAVEL	-	-	DISTRICT 2
BLYRDGRD	0050	BAILEY RIDGE RD	06N37	07N10	1	R	12,784	12	153,408	GRAVEL	-	-	DISTRICT 2
BKRRLYWY	0010	BAKER RILEY WY	MULBERRY ST	SHINE WY	1	R	982	12	11,784	AC	7/29/2019	53	DISTRICT 2
BKRRLYWY	0020	BAKER RILEY WY	SHINE WY	EDWARD CT	1	R	1,356	12	16,272	AC	7/29/2019	90	DISTRICT 2
BKRRLYWY	0030	BAKER RILEY WY	EDWARD CT	CREATIONS WY	1	R	1,906	16	30,496	AC	7/29/2019	60	DISTRICT 2
BKRRLYWY	0040	BAKER RILEY WY	CREATIONS WY	OLD GREEK MINE RD	1	R	1,196	16	19,136	AC	7/29/2019	48	DISTRICT 2
BKRRLYWY	0050	BAKER RILEY WY	OLD GREEK MINE RD	18312 BAKER RILEY WY (PRV DW)	2	R	2,077	18	37,386	AC	7/29/2019	39	DISTRICT 2
BKRRLYWY	0060	BAKER RILEY WY	18312 BAKER RILEY WY (PRV DW)	JESUS MARIA RD	2	R	1,511	18	27,198	AC	7/29/2019	45	DISTRICT 2
BAKERST	0010	BAKER ST	MAIN ST	PARKING LOT (N) (PVMT CHG)	2	R	231	27	6,237	AC	7/29/2019	21	DISTRICT 4
BDMNTRD	0010	BALD MOUNTAIN RD	HWY 26	WEST POINT ELEMENTARY SCHOOL (2	C	326	33	10,758	AC	7/29/2019	66	DISTRICT 2
BDMNTRD	0020	BALD MOUNTAIN RD	WEST POINT ELEMENTARY SCHOOL (ACORN WY	2	C	3,042	21	63,882	AC	7/29/2019	41	DISTRICT 2
BDMNTRD	0030	BALD MOUNTAIN RD	ACORN WY	JOHN EAPH TL	2	C	2,563	21	53,823	AC	7/29/2019	28	DISTRICT 2
BDMNTRD	0040	BALD MOUNTAIN RD	JOHN EAPH TL	JURS RD	2	C	1,326	21	27,846	AC	7/29/2019	38	DISTRICT 2
BDMNTRD	0050	BALD MOUNTAIN RD	JURS RD	1433 BALD MOUNTAIN RD (PRV DW)	2	C	1,730	21	36,330	AC	7/29/2019	42	DISTRICT 2
BDMNTRD	0060	BALD MOUNTAIN RD	1433 BALD MOUNTAIN RD (PRV DW)	ENTERPRISE LN	2	R	1,024	21	21,504	AC	7/29/2019	42	DISTRICT 2
BDMNTRD	0070	BALD MOUNTAIN RD	ENTERPRISE LN	EGANHOFF LN	2	R	2,182	21	45,822	AC	7/29/2019	40	DISTRICT 2
BDMNTRD	0080	BALD MOUNTAIN RD	EGANHOFF LN	CAMPO FLORES LN	2	A	1,133	21	23,793	AC	7/29/2019	39	DISTRICT 2
BDMNTRD	0090	BALD MOUNTAIN RD	CAMPO FLORES LN	HILLTOP VIEW RD	2	A	796	21	16,716	AC	7/29/2019	37	DISTRICT 2
BDMNTRD	0100	BALD MOUNTAIN RD	HILLTOP VIEW RD	2553 BALD MOUNTAIN RD (PRV DW)	2	A	1,740	21	36,540	AC	7/29/2019	26	DISTRICT 2
BDMNTRD	0110	BALD MOUNTAIN RD	2553 BALD MOUNTAIN RD (PRV DW)	OAK HAVEN LN	2	A	2,620	18	47,160	AC	7/29/2019	35	DISTRICT 2
BDMNTRD	0120	BALD MOUNTAIN RD	OAK HAVEN LN	HIDDEN OAKS RD	1	A	2,683	15	40,245	AC	7/29/2019	34	DISTRICT 2
BDMNTRD	0130	BALD MOUNTAIN RD	HIDDEN OAKS RD	3781 BALD MOUNTAIN RD (PRV DW)	1	A	2,136	15	32,040	AC	7/29/2019	27	DISTRICT 2
BDMNTRD	0140	BALD MOUNTAIN RD	3781 BALD MOUNTAIN RD (PRV DW)	4196 BALD MOUNTAIN RD (PRV DW)	1	A	2,548	12	30,576	AC	7/29/2019	28	DISTRICT 2
BDMNTRD	0150	BALD MOUNTAIN RD	4196 BALD MOUNTAIN RD (PRV DW)	4316BALD MOUNTAIN RD (PRV DW)	1	A	1,101	12	13,212	AC	7/29/2019	22	DISTRICT 2
BDMNTRD	0160	BALD MOUNTAIN RD	4316BALD MOUNTAIN RD (PRV DW)	END OF PVMT (NE)	1	A	1,036	12	12,432	AC	7/29/2019	17	DISTRICT 2
BDMNTRD	0170	BALD MOUNTAIN RD	END OF PVMT (NE)	FR6062	1	R	3,414	12	40,968	GRAVEL	-	-	DISTRICT 2
BDMNTRD	0180	BALD MOUNTAIN RD	FR6062	FR6440	1	R	1,888	12	22,656	GRAVEL	-	-	DISTRICT 2
BDMNTRD	0190	BALD MOUNTAIN RD	FR6440	NORTH BALD MOUNTAIN RD	1	R	2,212	12	26,544	GRAVEL	-	-	DISTRICT 2
BLDWINCT	0010	BALDWIN CT	CDS (W)	BERKESEY LN	1	R	592	18	10,656	AC	7/29/2019	60	DISTRICT 5
BLDWINLN	0010	BALDWIN LN	BERKESEY LN	HWY 26	1	R	1,027	18	18,486	AC	7/29/2019	73	DISTRICT 5
BLDWINST	0010	BALDWIN ST	MILTON RD	MANN ST	2	A	1,407	21	29,547	AC	7/29/2019	65	DISTRICT 5
BLDWINST	0020	BALDWIN ST	MANN ST	PARDINI PL	2	A	801	21	16,821	AC	7/29/2019	70	DISTRICT 5
BLDWINST	0030	BALDWIN ST	PARDINI PL	GOGGIN ST	2	A	1,342	21	28,182	AC	7/29/2019	61	DISTRICT 5
BLDWINST	0040	BALDWIN ST	GOGGIN ST	MCATEE ST	2	A	1,281	21	26,901	AC	7/29/2019	64	DISTRICT 5
BLDWINST	0050	BALDWIN ST	MCATEE ST	KIRBY ST	2	A	798	21	16,758	AC	7/29/2019	76	DISTRICT 5
BLDWINST	0060	BALDWIN ST	KIRBY ST	GABOR ST	2	A	1,679	21	35,259	AC	7/29/2019	65	DISTRICT 5
BLDWINST	0070	BALDWIN ST	GABOR ST	GARNER PL	2	A	1,723	21	36,183	AC	7/29/2019	71	DISTRICT 5
BLDWINST	0080	BALDWIN ST	GARNER PL	MCCAULEY RD	2	A	2,073	21	43,533	AC	7/29/2019	73	DISTRICT 5
BLDWINST	0090	BALDWIN ST	MCCAULEY RD	TREOSTI PL	2	A	1,405	21	29,505	AC	7/29/2019	75	DISTRICT 5
BLDWINST	0100	BALDWIN ST	TREOSTI PL	USHER DR	2	A	2,296	21	48,216	AC	7/29/2019	61	DISTRICT 5
BLDWINST	0110	BALDWIN ST	USHER DR	CROSEL CT	2	A	826	21	17,346	AC	7/29/2019	62	DISTRICT 5
BLDWINST	0120	BALDWIN ST	CROSEL CT	CLEMENTS PL	2	A	747	21	15,687	AC	7/29/2019	64	DISTRICT 5
BLDWINST	0130	BALDWIN ST	CLEMENTS PL	BERGSMA LN	2	A	637	21	13,377	AC	7/29/2019	75	DISTRICT 5
BLDWINST	0140	BALDWIN ST	BERGSMA LN	HARTVICKSON LN	2	A	992	21	20,832	AC	7/29/2019	69	DISTRICT 5
BLDWINST	0150	BALDWIN ST	HARTVICKSON LN	RIPPON RD	2	A	766	21	16,086	AC	7/29/2019	60	DISTRICT 5
BLDWINST	0160	BALDWIN ST	RIPPON RD	PAOLINI RD	2	A	671	21	14,091	AC	7/29/2019	58	DISTRICT 5
BLDWINST	0170	BALDWIN ST	PAOLINI RD	DIXON CT	2	A	2,323	21	48,783	AC	7/29/2019	62	DISTRICT 5
BLDWINST	0180	BALDWIN ST	DIXON CT	TREOSTI PL	2	A	626	21	13,146	AC	7/29/2019	75	DISTRICT 5
BLDWINST	0190	BALDWIN ST	TREOSTI PL	HWY 26	2	A	1,106	21	23,226	AC	7/29/2019	58	DISTRICT 5
BANERD	0010	BANE RD	COX DR (W)	COX DR (E)	1	R	979	18	17,622	AC	7/29/2019	37	DISTRICT 5
BANERD	0020	BANE RD	COX DR (E)	BARDE RD	1	R	769	18	13,842	AC	7/29/2019	46	DISTRICT 5
BANERD	0030	BANE RD	BARDE RD	DUNN RD	1	R	1,071	18	19,278	AC	7/29/2019	60	DISTRICT 5

FC (Functional Classification): A (Major Collector/ Significant Roads), C (Collector), R (Residential)

ST (Surface Type): AC (Asphalt Concrete), ST (Surface Treated)

DNS (Did Not Survey - Private Road/No Access)



Calaveras County - 2019 PMP Update
Section Description Inventory - Sorted by Road Name

Road ID	Section ID	Road Name	Begin Location	End Location	No. of Lanes	FC	Length (ft)	Width (ft)	Area (sf)	ST	PCI Date	PCI	Area ID
BANNERRD	0010	BANNER RD	RAILROAD FLAT RD S	680FT RAILROAD FLAT RD S (WIDT	1	R	584	18	10,512	AC	7/29/2019	71	DISTRICT 2
BANNERRD	0020	BANNER RD	680FT RAILROAD FLAT RD S (WIDT	1270FT E RAILROAD FLAT RD S (P	1	R	693	12	8,316	AC	7/29/2019	75	DISTRICT 2
BANNERRD	0030	BANNER RD	1270FT E RAILROAD FLAT RD S (P	1930FT E RAILROAD FLAT RD S (P	1	R	660	12	7,920	AC	7/29/2019	84	DISTRICT 2
BANNERRD	0035	BANNER RD	1930FT E RAILROAD FLAT RD S (P	3020FT E RAILROAD FLAT RD S (P	1	R	1,089	12	13,068	AC	7/29/2019	82	DISTRICT 2
BANNERRD	0040	BANNER RD	3020FT E RAILROAD FLAT RD S (P	END OF PVMT (CATTLE GRID) (PRV	1	R	587	12	7,044	AC	7/29/2019	85	DISTRICT 2
BRBRWY	0010	BARBARA WY	ELIZABETH DR	PATRICIA LN	2	R	707	21	14,847	AC	7/29/2019	79	DISTRICT 3
BRBOURD	0010	BARBOUR RD	SILVER RAPIDS RD	CDS (NE)	1	R	1,642	18	29,556	AC	7/29/2019	38	DISTRICT 5
BARDERD	0010	BARDE RD	HARTVICKSON LN	BANE RD	1	R	1,871	18	33,678	AC	7/29/2019	53	DISTRICT 5
BRTLKDR	0010	BARTELINK DR	RIPPON RD	SCHUMANN CT	2	R	1,912	20	38,240	AC	7/29/2019	43	DISTRICT 5
BRTLKDR	0020	BARTELINK DR	SCHUMANN CT	CANE LN	2	R	559	20	11,180	AC	7/29/2019	48	DISTRICT 5
BRTLKDR	0030	BARTELINK DR	CANE LN	HARTVICKSON LN	2	R	1,958	20	39,160	AC	7/29/2019	48	DISTRICT 5
BASKETLN	0010	BASKET LN	BOW DR	1900FT NW BOW DR	2	R	1,902	21	39,942	AC	7/30/2019	72	DISTRICT 4
BASKETLN	0020	BASKET LN	1900FT NW BOW DR	BASKET CT	2	R	1,909	21	40,089	AC	7/30/2019	70	DISTRICT 4
BASKETLN	0030	BASKET LN	BASKET CT	ARROWHEAD ST	2	R	1,172	21	24,612	AC	7/30/2019	67	DISTRICT 4
BATTENRD	0010	BATTEN RD	PARROTTS FERRY RD	2573 BATTON RD (WIDTH CHG)	2	R	2,074	16	33,184	AC	7/29/2019	33	DISTRICT 3
BATTENRD	0020	BATTEN RD	HWY 4	2573 BATTON RD (WIDTH CHG)	2	R	87	40	3,480	AC	7/29/2019	24	DISTRICT 4
BYVIEWDR	0010	BAY VIEW DR	KIVA DR	YUMA CT	2	R	834	24	20,016	AC	7/29/2019	63	DISTRICT 4
BYVIEWDR	0020	BAY VIEW DR	YUMA CT	SIGNAL HILL TL	2	R	2,218	24	53,232	AC	7/29/2019	72	DISTRICT 4
BYVIEWDR	0030	BAY VIEW DR	SIGNAL HILL TL	MOCCASIN CT	2	R	603	24	14,472	AC	7/29/2019	73	DISTRICT 4
BYWOODCT	0010	BAYWOOD CT	SPYGLASS RD	CDS (NW)	2	R	206	20	4,120	AC	7/30/2019	100	DISTRICT 1
BAYWDVIW	0010	BAYWOOD VIEW	END (S)	ALMADEN DR	2	R	1,316	21	27,636	AC	7/29/2019	70	DISTRICT 3
BLRNCHRD	0010	BEAL RANCH RD	HWY 26	END OF PVMT (E)	2	C	150	18	2,700	AC	7/30/2019	85	DISTRICT 1
BLRNCHRD	0020	BEAL RANCH RD	END OF PVMT (E)	CENTRAL HILL RD	2	R	10,094	12	121,128	GRAVEL	-	-	DISTRICT 1
BRCLVRDR	0010	BEAR CLOVER DR	PINE CONE DR (S)	PINE CONE DR (N)	2	R	1,413	18	25,434	AC	7/29/2019	31	DISTRICT 3
BEARRUN	0010	BEAR RUN	LOGANBERRY LN	GRIZZLY WY	2	R	1,236	22	27,192	AC	7/29/2019	27	DISTRICT 3
BATRICDR	0010	BEATRICE DR	HWY 4	END OF PVMT (NE)	2	R	1,292	21	27,132	AC	7/29/2019	27	DISTRICT 3
BELLCT	0010	BELL CT	MCATEE ST	CDS (N)	1	R	295	18	5,310	AC	7/29/2019	65	DISTRICT 5
BLLVIWST	0010	BELLVIEW ST	SAINT CHARLES ST W	LUMBER AV	2	R	523	16	8,368	AC	7/29/2019	26	DISTRICT 1
BLLVIWST	0020	BELLVIEW ST	LUMBER AV	MARKET ST	2	R	663	20	13,260	AC	7/29/2019	17	DISTRICT 1
BLMONTWY	0010	BELMONT WY	CDS (SW)	FLAMINGO WY (W)	2	R	740	18	13,320	AC	7/29/2019	63	DISTRICT 3
BLMONTWY	0020	BELMONT WY	FLAMINGO WY (W)	FLAMINGO WY (E)	2	R	826	18	14,868	AC	7/29/2019	76	DISTRICT 3
BNSMTHRD	0010	BEN SMITH RD	MCKAYS RD	51527A (S)	2	R	85	12	1,020	GRAVEL	-	-	DISTRICT 3
BNSMTHRD	0020	BEN SMITH RD	51527A (S)	51527A (N)	1	R	3,132	12	37,584	GRAVEL	-	-	DISTRICT 3
BNSMTHRD	0040	BEN SMITH RD	51527A (N)	05N04X	1	R	381	12	4,572	GRAVEL	-	-	DISTRICT 3
BNTHRNDR	0010	BEN THORN DR	BOARDS CROSSING RD	SLUM GULLION GULCH (S)	2	R	1,165	18	20,970	AC	7/29/2019	29	DISTRICT 3
BNTHRNDR	0020	BEN THORN DR	SLUM GULLION GULCH (S)	SIERRA PY	2	R	1,600	18	28,800	AC	7/29/2019	23	DISTRICT 3
BERGSM LN	0010	BERGSMA LN	GARNER PL	MITCHELL LN	1	R	657	18	11,826	AC	7/29/2019	83	DISTRICT 5
BERGSM LN	0020	BERGSMA LN	MITCHELL LN	STABULIS RD	1	R	2,298	18	41,364	AC	7/29/2019	76	DISTRICT 5
BERGSM LN	0030	BERGSMA LN	STABULIS RD	MCCAULEY RD	1	R	1,326	18	23,868	AC	7/29/2019	70	DISTRICT 5
BERGSM LN	0040	BERGSMA LN	MCCAULEY RD	TREOSTI PL (W)	1	R	1,223	18	22,014	AC	7/29/2019	76	DISTRICT 5
BERGSM LN	0050	BERGSMA LN	TREOSTI PL (W)	BALDWIN ST	1	R	1,465	18	26,370	AC	7/29/2019	73	DISTRICT 5
BRKSYDR	0010	BERKESEY DR	SILVER RAPIDS RD	MCCALL CT	2	R	1,815	22	39,930	AC	7/29/2019	51	DISTRICT 5
BRKSYDR	0020	BERKESEY DR	MCCALL CT	BLAKE LN	2	R	1,550	22	34,100	AC	7/29/2019	44	DISTRICT 5
BRKSYDR	0030	BERKESEY DR	BLAKE LN	CDS (NE)	2	R	618	22	13,596	AC	7/29/2019	43	DISTRICT 5
BRKSYLN	0010	BERKESEY LN	BALDWIN CT	WHITE RD	1	R	1,349	20	26,980	AC	7/29/2019	80	DISTRICT 5
BRKSYLN	0020	BERKESEY LN	WHITE RD	FARRIS LN	1	R	2,574	20	51,480	AC	7/29/2019	79	DISTRICT 5
BRKSYLN	0030	BERKESEY LN	FARRIS LN	HEINEMANN LN	1	R	2,404	20	48,080	AC	7/29/2019	75	DISTRICT 5
BRKSYLN	0040	BERKESEY LN	HEINEMANN LN	SILVER RAPIDS RD	1	R	2,424	20	48,480	AC	7/29/2019	67	DISTRICT 5
BERRYST	0010	BERRY ST	SE-END	ROBERT AV	1	R	192	12	2,304	AC	7/29/2019	45	DISTRICT 1
BRRYHLDR	0010	BERRYHILL DR	FRIEDMAN WY	HIRONYMOUS WY	1	R	1,078	18	19,404	AC	7/29/2019	57	DISTRICT 5
BRRYHLDR	0020	BERRYHILL DR	HIRONYMOUS WY	GARNER PL	1	R	532	18	9,576	AC	7/29/2019	54	DISTRICT 5
BETHCT	0010	BETH CT	ELIZABETH DR	CDS (SE)	2	R	229	18	4,122	AC	7/29/2019	21	DISTRICT 3
BVRLYN LN	0010	BEVERLYNN LN	END (SE) (PRV DW)	END (NW)	1	R	535	28	14,980	AC	7/29/2019	28	DISTRICT 2

FC (Functional Classification): A (Major Collector/ Significant Roads), C (Collector), R (Residential)
ST (Surface Type): AC (Asphalt Concrete), ST (Surface Treated)
DNS (Did Not Survey - Private Road/No Access)



Calaveras County - 2019 PMP Update
Section Description Inventory - Sorted by Road Name

Road ID	Section ID	Road Name	Begin Location	End Location	No. of Lanes	FC	Length (ft)	Width (ft)	Area (sf)	ST	PCI Date	PCI	Area ID
BIGFOTCR	0010	BIG FOOT CR	BIG FOOT CR "T" (SW)	NATCHEZ DR	2	R	2,107	21	44,247	AC	7/29/2019	55	DISTRICT 3
BIGFOTCR	0020	BIG FOOT CR	NATCHEZ DR	CROW DR	2	R	1,700	21	35,700	AC	7/29/2019	60	DISTRICT 3
BIGTRSRD	0010	BIG TREES RD	MAIN ST	CREEKVIEW DR	2	A	1,087	27	29,349	AC	7/29/2019	29	DISTRICT 3
BIGTRSRD	0020	BIG TREES RD	CREEKVIEW DR	HWY 4	4	A	128	60	7,680	AC	7/30/2019	86	DISTRICT 3
BGTRSVD	0010	BIG TREES VILLAGE DR	NAVAJO DR	HWY 4	2	R	485	30	14,550	AC	7/29/2019	36	DISTRICT 3
BIRDDGCR	0010	BIRD DOG CR	BLUEBIRD LN (SW)	BLUEBIRD LN (NE)	2	R	1,234	20	24,680	AC	7/29/2019	56	DISTRICT 3
BLCKBRBL	0010	BLACK BART BL	SNOWSHOE THOMPSON TL	HANGTREE TL	2	R	1,196	18	21,528	AC	7/29/2019	30	DISTRICT 3
BLCKBRBL	0020	BLACK BART BL	HANGTREE TL	BOARDS CROSSING RD	2	R	1,190	18	21,420	AC	7/29/2019	24	DISTRICT 3
BLCKCRDR	0010	BLACK CREEK DR	COPPER COVE DR	QUILL RD	2	R	1,780	24	42,720	AC	7/29/2019	49	DISTRICT 4
BLCKCRDR	0020	BLACK CREEK DR	QUILL RD	1800FT N QUILL RD	2	R	1,802	24	43,248	AC	7/29/2019	78	DISTRICT 4
BLCKCRDR	0030	BLACK CREEK DR	1800FT N QUILL RD	FEATHER DR	2	R	1,684	24	40,416	AC	7/29/2019	70	DISTRICT 4
BLCKCRDR	0040	BLACK CREEK DR	FEATHER DR	OBYRNES FERRY RD	2	R	1,711	24	41,064	AC	7/29/2019	83	DISTRICT 4
BLCKKCT	0010	BLACK OAK CT	CDS (SW)	BLACK OAK DR	2	R	599	18	10,782	AC	7/29/2019	30	DISTRICT 3
BLCKKDR	0010	BLACK OAK DR	CDS (SW)	LINNET LN	2	R	995	18	17,910	AC	7/29/2019	85	DISTRICT 3
BLCKKDR	0020	BLACK OAK DR	LINNET LN	CEDAR LN	2	R	599	18	10,782	AC	7/29/2019	92	DISTRICT 3
BLCKKDR	0030	BLACK OAK DR	CEDAR LN	COUNTRY CLUB DR	2	R	1,608	18	28,944	AC	7/29/2019	89	DISTRICT 3
BLCKKDR	0040	BLACK OAK DR	COUNTRY CLUB DR	VENADO DR	2	R	372	18	6,696	AC	7/29/2019	87	DISTRICT 3
BLCKBRLN	0010	BLACKBIRD LN	AVERY SHEEP RANCH RD	ROAN WY	2	R	769	20	15,380	AC	7/29/2019	43	DISTRICT 3
BLCKBRLN	0020	BLACKBIRD LN	ROAN WY	END (NE) (PRV DW)	2	R	744	20	14,880	AC	7/29/2019	59	DISTRICT 3
BLCKFTR	0010	BLACKFOOT CR	MEWUK LN	MEWUK LN (FULL LOOP)	2	R	1,670	21	35,070	AC	7/29/2019	40	DISTRICT 3
BLCKSMHV	0010	BLACKSMITH AV	WASHINGTON ST	MOUNTAIN RANCH RD	1	R	209	12	2,508	AC	7/29/2019	36	DISTRICT 2
BLAGENRD	0010	BLAGEN RD	HWY 4	LONGMAN LN	2	C	929	27	25,083	AC	7/29/2019	49	DISTRICT 3
BLAGENRD	0020	BLAGEN RD	LONGMAN LN	1216 BALGEN RD (PRV DW) (S)	2	C	658	27	17,766	AC	7/29/2019	33	DISTRICT 3
BLAGENRD	0030	BLAGEN RD	1216 BALGEN RD (PRV DW) (S)	1496 BALGEN RD (PRV DW) (S)	2	C	1,721	30	51,630	AC	7/29/2019	38	DISTRICT 3
BLAGENRD	0040	BLAGEN RD	1496 BALGEN RD (PRV DW) (S)	C ST	2	C	827	30	24,810	AC	7/29/2019	58	DISTRICT 3
BLAGENRD	0050	BLAGEN RD	C ST	E ST	2	C	723	27	19,521	AC	7/29/2019	44	DISTRICT 3
BLAIRDR	0010	BLAIR DR	HENEY LN	ROSS DR	1	R	1,991	20	39,820	AC	7/29/2019	86	DISTRICT 5
BLAKECT	0010	BLAKE CT	BERKESEY DR	CDS (E)	1	R	474	18	8,532	AC	7/29/2019	41	DISTRICT 5
BLAKELN	0010	BLAKE LN	BERKESEY DR (S)	REED WY	1	R	1,457	18	26,226	AC	7/29/2019	72	DISTRICT 5
BLAKELN	0020	BLAKE LN	REED WY	LEWIS WY	1	R	729	18	13,122	AC	7/29/2019	68	DISTRICT 5
BLAKELN	0030	BLAKE LN	LEWIS WY	BERKESEY DR (N)	1	R	1,187	18	21,366	AC	7/29/2019	79	DISTRICT 5
BLZRDMRD	0010	BLIZZARD MINE RD	WILSEYVILLE TRNS ST (GATE)	SCHLINKMAN WY	2	R	2,227	20	44,540	AC	7/29/2019	57	DISTRICT 2
BLZRDMRD	0020	BLIZZARD MINE RD	SCHLINKMAN WY	RAILROAD FLAT RD N	2	R	1,333	20	26,660	AC	7/29/2019	57	DISTRICT 2
BLKSRGDR	0010	BLUE LAKE SPRINGS DR	MORAN RD	MEADOW DR	2	R	1,026	22	22,572	AC	7/29/2019	83	DISTRICT 3
BLKSRGDR	0020	BLUE LAKE SPRINGS DR	MEADOW DR	SANDI WY	2	R	633	22	13,926	AC	7/29/2019	80	DISTRICT 3
BLKSRGDR	0030	BLUE LAKE SPRINGS DR	SANDI WY	SNOW FLAKE DR	2	R	2,400	22	52,800	AC	7/29/2019	69	DISTRICT 3
BLMNTNCT	0010	BLUE MOUNTAIN CT	CDS (S)	RAWHIDE DR	2	R	532	18	9,576	AC	7/29/2019	57	DISTRICT 3
BLMNTNRD	0010	BLUE MOUNTAIN RD	RAILROAD FLAT RD N	NOBLE RD	2	R	1,033	21	21,693	AC	7/29/2019	38	DISTRICT 2
BLMNTNRD	0020	BLUE MOUNTAIN RD	NOBLE RD	POVERTY LN	2	R	1,685	21	35,385	AC	7/29/2019	38	DISTRICT 2
BLMNTNRD	0030	BLUE MOUNTAIN RD	POVERTY LN	CHAMPION CT	2	R	2,072	21	43,512	AC	7/29/2019	46	DISTRICT 2
BLMNTNRD	0040	BLUE MOUNTAIN RD	CHAMPION CT	JEWELL CT	2	R	942	21	19,782	AC	7/29/2019	34	DISTRICT 2
BLMNTNRD	0050	BLUE MOUNTAIN RD	JEWELL CT	ROCKY BAR RD	2	R	926	21	19,446	AC	7/29/2019	26	DISTRICT 2
BLMNTNRD	0060	BLUE MOUNTAIN RD	ROCKY BAR RD	LONE STAR RD	2	R	1,016	21	21,336	AC	7/29/2019	26	DISTRICT 2
BLMNTNRD	0070	BLUE MOUNTAIN RD	LONE STAR RD	RIDGE VIEW RD	2	R	1,068	21	22,428	AC	7/29/2019	24	DISTRICT 2
BLMNTNRD	0080	BLUE MOUNTAIN RD	RIDGE VIEW RD	MOORE RD	2	R	1,200	21	25,200	AC	7/29/2019	51	DISTRICT 2
BLMNTNRD	0090	BLUE MOUNTAIN RD	MOORE RD	GOLD TL	2	R	1,469	21	30,849	AC	7/29/2019	45	DISTRICT 2
BLMNTNRD	0100	BLUE MOUNTAIN RD	GOLD TL	5591 BLUE MOUNTAIN RD (PRV DW)	2	R	1,086	21	22,806	AC	7/29/2019	60	DISTRICT 2
BLMNTNRD	0110	BLUE MOUNTAIN RD	5591 BLUE MOUNTAIN RD (PRV DW)	MITCHELL MILL RD	2	R	1,587	21	33,327	AC	7/29/2019	68	DISTRICT 2
BLMNTNRD	0120	BLUE MOUNTAIN RD	MITCHELL MILL RD	1600FT E MITCHELL MILL RD	2	R	1,602	21	33,642	AC	7/29/2019	64	DISTRICT 2
BLMNTNRD	0130	BLUE MOUNTAIN RD	1600FT E MITCHELL MILL RD	SCHAAD RD	2	R	1,725	21	36,225	AC	7/29/2019	69	DISTRICT 2
BLMNTNRD	0140	BLUE MOUNTAIN RD	SCHAAD RD	06N60Y	1	R	6,164	12	73,968	GRAVEL	-	-	DISTRICT 2
BLMNTNRD	0150	BLUE MOUNTAIN RD	06N60Y	06N03	1	R	4,948	12	59,376	GRAVEL	-	-	DISTRICT 2
BLMNTNRD	0160	BLUE MOUNTAIN RD	06N03	06N40	1	R	5,036	12	60,432	GRAVEL	-	-	DISTRICT 2

FC (Functional Classification): A (Major Collector/ Significant Roads), C (Collector), R (Residential)
 ST (Surface Type): AC (Asphalt Concrete), ST (Surface Treated)
 DNS (Did Not Survey - Private Road/No Access)



Calaveras County - 2019 PMP Update
Section Description Inventory - Sorted by Road Name

Road ID	Section ID	Road Name	Begin Location	End Location	No. of Lanes	FC	Length (ft)	Width (ft)	Area (sf)	ST	PCI Date	PCI	Area ID
BLMNTNRD	0170	BLUE MOUNTAIN RD	06N40	06N35	1	R	4,435	12	53,220	GRAVEL	-	-	DISTRICT 2
BLMNTNRD	0180	BLUE MOUNTAIN RD	06N35	06N25	1	R	3,697	12	44,364	GRAVEL	-	-	DISTRICT 2
BLUBRDLN	0010	BLUEBIRD LN	AVERY SHEEP RANCH RD	CDS (NE)	2	R	884	20	17,680	AC	7/29/2019	58	DISTRICT 3
BRDSCRDR	0010	BOARDS CROSSING RD	HWY 4	GARDNER FLAT RD	2	C	639	24	15,336	AC	7/29/2019	71	DISTRICT 3
BRDSCRDR	0020	BOARDS CROSSING RD	GARDNER FLAT RD	BLACK BART BL	2	C	508	24	12,192	AC	7/29/2019	75	DISTRICT 3
BRDSCRDR	0030	BOARDS CROSSING RD	BLACK BART BL	BEN THORN DR	2	C	797	24	19,128	AC	7/29/2019	73	DISTRICT 3
BRDSCRDR	0040	BOARDS CROSSING RD	BEN THORN DR	MURIETTAS ROOST	2	C	581	24	13,944	AC	7/29/2019	72	DISTRICT 3
BRDSCRDR	0050	BOARDS CROSSING RD	MURIETTAS ROOST	KENSHAW CT	2	C	659	24	15,816	AC	7/29/2019	54	DISTRICT 3
BRDSCRDR	0060	BOARDS CROSSING RD	KENSHAW CT	SIERRA PY	2	R	1,569	24	37,656	AC	7/29/2019	47	DISTRICT 3
BRDSCRDR	0070	BOARDS CROSSING RD	SIERRA PY	FR12174	2	R	1,718	24	41,232	AC	7/29/2019	50	DISTRICT 3
BRDSCRDR	0080	BOARDS CROSSING RD	FR12174	05N75	2	R	1,540	24	36,960	AC	7/29/2019	49	DISTRICT 3
BRDSCRDR	0090	BOARDS CROSSING RD	05N75	2585 FT NE 05N75	2	R	2,587	24	62,088	AC	7/29/2019	57	DISTRICT 3
BRDSCRDR	0100	BOARDS CROSSING RD	2585 FT NE 05N75	5170 FT NE 05N75	2	R	2,587	24	62,088	AC	7/29/2019	63	DISTRICT 3
BRDSCRDR	0110	BOARDS CROSSING RD	5170 FT NE 05N75	7755 FT NE 05N75	2	R	2,587	24	62,088	AC	7/29/2019	59	DISTRICT 3
BRDSCRDR	0120	BOARDS CROSSING RD	7755 FT NE 05N75	10340 FT NE 05N75	2	R	2,587	24	62,088	AC	7/29/2019	56	DISTRICT 3
BRDSCRDR	0130	BOARDS CROSSING RD	10340 FT NE 05N75	12925 FT NE 05N75	2	R	2,587	24	62,088	AC	7/29/2019	61	DISTRICT 3
BRDSCRDR	0140	BOARDS CROSSING RD	12925 FT NE 05N75	15510 FT NE 05N75	2	R	2,587	24	62,088	AC	7/29/2019	69	DISTRICT 3
BRDSCRDR	0150	BOARDS CROSSING RD	15510 FT NE 05N75	05N53Y	2	R	2,587	24	62,088	AC	7/29/2019	63	DISTRICT 3
BRDSCRDR	0160	BOARDS CROSSING RD	05N53Y	COUNTY LINE (SE OF BRIDGE)	2	R	810	24	19,440	AC	7/29/2019	47	DISTRICT 3
BOBECT	0010	BOBE CT	CDS (W)	HUCKLEBERRY LN	2	R	457	20	9,140	AC	7/29/2019	30	DISTRICT 5
BOLLEARD	0010	BOLLEA RD	COUNTY LINE (SW)	HWY 12	2	R	1,485	20	29,700	AC	7/29/2019	50	DISTRICT 1
BONNZWY	0010	BONANZA WY	EL DORADO DR	RAWHIDE DR	2	R	1,451	18	26,118	AC	7/29/2019	35	DISTRICT 3
BNFILDR	0010	BONFILIO DR	MIDDLE DR	MANZANITA DR	2	R	1,575	18	28,350	AC	7/29/2019	33	DISTRICT 3
BNFILDR	0020	BONFILIO DR	MANZANITA DR	MEADOW DR	2	R	2,266	12	27,192	GRAVEL	-	-	DISTRICT 3
BONNETCT	0010	BONNET CT	TOMAHAWK TL	CDS (E)	2	R	570	21	11,970	AC	7/29/2019	38	DISTRICT 4
BOROCT	0010	BORO CT	CDS (SW)	GREENSBORO WY	2	R	220	20	4,400	AC	7/29/2019	12	DISTRICT 3
BTFUHRDR	0010	BOTFUHER RD	DUNN RD	HEINEMANN DR	2	R	1,981	20	39,620	AC	7/29/2019	36	DISTRICT 5
BOUVRDST	0010	BOUWARD ST	MAIN ST	PINE ST	2	R	896	18	16,128	AC	7/29/2019	79	DISTRICT 2
BOWDR	0010	BOW DR	LITTLE JOHN RD (S)	QUAIL HILL RD (S)	2	R	795	21	16,695	AC	7/29/2019	38	DISTRICT 4
BOWDR	0020	BOW DR	QUAIL HILL RD (S)	ARROWHEAD ST (S)	2	R	654	21	13,734	AC	7/29/2019	26	DISTRICT 4
BOWDR	0030	BOW DR	ARROWHEAD ST (S)	BASKET LN	2	R	695	24	16,680	AC	7/29/2019	40	DISTRICT 4
BOWDR	0040	BOW DR	BASKET LN	CHARM STONE WY	1	R	3,249	12	38,988	AC	7/29/2019	42	DISTRICT 4
BOWDR	0060	BOW DR	CHARM STONE WY	ARROWHEAD ST (N)	1	R	789	21	16,569	AC	7/29/2019	30	DISTRICT 4
BOWDR	0070	BOW DR	ARROWHEAD ST (N)	QUAIL HILL RD (N)	2	R	600	24	14,400	AC	7/29/2019	13	DISTRICT 4
BOWDR	0080	BOW DR	QUAIL HILL RD (N)	LITTLE JOHN RD (N)	2	R	807	24	19,368	AC	7/29/2019	30	DISTRICT 4
BRABRNDR	0010	BRAE BURN DR	MEADOW DR	CYPRESS POINT DR	2	R	1,251	18	22,518	AC	7/29/2019	79	DISTRICT 3
BRDGRCT	0010	BRANDING IRON CT	SILVER SADDLE DR	CDS (E)	2	R	314	18	5,652	AC	7/29/2019	37	DISTRICT 3
BRDYFLCT	0010	BRANDY FLAT CT	CDS (W)	RAWHIDE DR	2	R	322	18	5,796	AC	7/29/2019	57	DISTRICT 3
BRTHRTDR	0010	BRET HARTE DR	MURPHYS CREEK RD	FRIENDLY CT	2	R	539	24	12,936	AC	7/29/2019	46	DISTRICT 3
BRTHRTDR	0020	BRET HARTE DR	FRIENDLY CT	QUIET PL	2	R	508	30	15,240	AC	7/29/2019	44	DISTRICT 3
BRTHRTDR	0030	BRET HARTE DR	QUIET PL	OAK TREE CR (E)	2	R	636	30	19,080	AC	7/29/2019	40	DISTRICT 3
BRTHRTDR	0040	BRET HARTE DR	OAK TREE CR (E)	EAST MURPHYS CREEK RD	2	R	533	24	12,792	AC	7/29/2019	65	DISTRICT 3
BRTHRTDR	0050	BRET HARTE DR	EAST MURPHYS CREEK RD	HWY 4	2	R	651	24	15,624	AC	7/29/2019	55	DISTRICT 3
BRCHNDR	0010	BRITCHEN DR	HODSON RD	1385 BRITCHEN DR	1	R	2,241	12	26,892	AC	7/29/2019	59	DISTRICT 4
BRCHNDR	0020	BRITCHEN DR	1385 BRITCHEN DR	1692 BRITCHEN DR	1	R	2,354	12	28,248	AC	7/29/2019	46	DISTRICT 4
BRCHNDR	0025	BRITCHEN DR	1692 BRITCHEN DR	CDS (N) (GATE)	1	R	1,266	12	15,192	AC	7/29/2019	36	DISTRICT 4
BRCHNDR	0030	BRITCHEN DR	CDS (N) (GATE)	END (N) (PRV DW)	1	R	637	13	8,281	AC	DNS	-	DISTRICT 4
BRITNCT	0010	BRITTON CT	HARTVICKSON LN	CDS (NE)	2	R	901	20	18,020	AC	7/29/2019	19	DISTRICT 5
BRDWYST	0010	BROADWAY ST	END (S) (GATE)	SUNSET ST	2	R	173	22	3,806	AC	7/29/2019	18	DISTRICT 1
BRDWYST	0020	BROADWAY ST	SUNSET ST	BELLVIEW ST	2	R	1,348	24	32,352	AC	7/29/2019	47	DISTRICT 1
BRKLINCT	0010	BROOKLINE CT	CDS (SE)	OAK RIDGE RD	2	R	250	20	5,000	AC	8/27/2019	100	DISTRICT 1
BRKLINCT	0020	BROOKLINE CT	OAK RIDGE RD	CDS (NE)	2	R	298	20	5,960	AC	7/30/2019	100	DISTRICT 1
BROOKSLN	0010	BROOKS LN	CDS (S)	EMEREFF LN	1	R	842	18	15,156	AC	7/29/2019	62	DISTRICT 5

FC (Functional Classification): A (Major Collector/ Significant Roads), C (Collector), R (Residential)
ST (Surface Type): AC (Asphalt Concrete), ST (Surface Treated)
DNS (Did Not Survey - Private Road/No Access)



Calaveras County - 2019 PMP Update
Section Description Inventory - Sorted by Road Name

Road ID	Section ID	Road Name	Begin Location	End Location	No. of Lanes	FC	Length (ft)	Width (ft)	Area (sf)	ST	PCI Date	PCI	Area ID
BROOKSLN	0020	BROOKS LN	EMEREFF LN	ROSS DR	1	R	1,426	18	25,668	AC	7/29/2019	76	DISTRICT 5
BROOKSRD	0010	BROOKS RD	CANE LN	BROOKS RD	1	R	2,081	18	37,458	AC	7/29/2019	76	DISTRICT 5
BROOKSRD	0020	BROOKS RD	BROOKS RD	HARTVICKSON LN	1	R	558	18	10,044	AC	7/29/2019	79	DISTRICT 5
BCKBRDDR	0010	BUCKBOARD DR	WAGONWHEEL DR	CONESTOGA TL	1	R	2,664	12	31,968	AC	7/29/2019	55	DISTRICT 4
BCKBRDDR	0020	BUCKBOARD DR	CONESTOGA TL	STAGECOACH RD	1	R	1,590	12	19,080	AC	7/29/2019	48	DISTRICT 4
BCKBRDDR	0030	BUCKBOARD DR	STAGECOACH RD	CDS (N)	1	R	1,659	12	19,908	AC	7/29/2019	51	DISTRICT 4
BNVSTCT	0010	BUENA VISTA CT	SIEGEL ST	CDS (N)	1	R	667	18	12,006	AC	DNS	-	DISTRICT 5
BMMRVLRD	0010	BUMMERVILLE RD	BALD MOUNTAIN RD	VALENTINE HILL DR	2	R	905	20	18,100	AC	7/29/2019	60	DISTRICT 2
BMMRVLRD	0020	BUMMERVILLE RD	VALENTINE HILL DR	WINTON RD	2	R	1,850	20	37,000	AC	7/29/2019	37	DISTRICT 2
BURNSCT	0010	BURNS CT	HARTVICKSON LN	CDS (NE)	2	R	747	20	14,940	AC	7/29/2019	40	DISTRICT 5
BURSONRD	0010	BURSON RD	HWY 26	CABERNET ST	2	A	116	78	9,048	AC	7/29/2019	83	DISTRICT 5
BURSONRD	0020	BURSON RD	CABERNET ST	CHARDONNAY PL	2	A	1,324	22	29,128	AC	7/29/2019	62	DISTRICT 5
BURSONRD	0030	BURSON RD	CHARDONNAY PL	SHERI PL	2	A	1,308	22	28,776	AC	7/29/2019	61	DISTRICT 5
BURSONRD	0040	BURSON RD	SHERI PL	RICKS CT	2	A	1,931	22	42,482	AC	7/29/2019	59	DISTRICT 5
BURSONRD	0050	BURSON RD	RICKS CT	7142 BURSON RD (SHADY OAKS)	2	A	1,687	22	37,114	AC	7/29/2019	72	DISTRICT 5
BURSONRD	0060	BURSON RD	7142 BURSON RD (SHADY OAKS)	WARREN RD	2	A	1,716	22	37,752	AC	7/29/2019	67	DISTRICT 5
BURSONRD	0070	BURSON RD	WARREN RD	6515 BURSON RD	2	A	1,596	20	31,920	AC	7/29/2019	61	DISTRICT 1
BURSONRD	0080	BURSON RD	6515 BURSON RD	OLIVE ORCHARD RD	2	A	2,390	20	47,800	AC	7/29/2019	62	DISTRICT 1
BURSONRD	0090	BURSON RD	OLIVE ORCHARD RD	SOUTH WORTH RD	2	A	2,838	20	56,760	AC	7/29/2019	67	DISTRICT 1
BURSONRD	0110	BURSON RD	HILLVALE DR	SOUTH WORTH RD	2	A	2,139	20	42,780	AC	7/29/2019	71	DISTRICT 1
BURSONRD	0120	BURSON RD	HILLVALE DR	HERBERT CT	2	A	1,397	20	27,940	AC	7/29/2019	33	DISTRICT 1
BURSONRD	0130	BURSON RD	HERBERT CT	CIRCLE HILL DR	2	A	2,272	20	45,440	AC	7/29/2019	36	DISTRICT 1
BURSONRD	0140	BURSON RD	CIRCLE HILL DR	CAROL LN	2	A	1,388	20	27,760	AC	7/29/2019	32	DISTRICT 1
BURSONRD	0150	BURSON RD	CAROL LN	1800 FT N CAROL LN	2	A	1,802	20	36,040	AC	7/29/2019	37	DISTRICT 1
BURSONRD	0160	BURSON RD	1800 FT N CAROL LN	3968 BURSON RD	2	A	1,761	20	35,220	AC	7/29/2019	36	DISTRICT 1
BURSONRD	0170	BURSON RD	3968 BURSON RD	WINDSOR ST	2	A	1,872	20	37,440	AC	7/29/2019	40	DISTRICT 1
BURSONRD	0180	BURSON RD	WINDSOR ST	HWY 12	2	A	2,109	20	42,180	AC	7/29/2019	35	DISTRICT 1
BURSONRD	0190	BURSON RD	HWY 12	HELISMA RD	2	A	157	33	5,181	AC	7/29/2019	34	DISTRICT 1
BURSONRD	0200	BURSON RD	HELISMA RD	DICKENSON CT	2	A	2,434	28	68,152	AC	7/29/2019	31	DISTRICT 1
BURSONRD	0210	BURSON RD	DICKENSON CT	DAKOTA DR	2	A	1,168	28	32,704	AC	7/29/2019	33	DISTRICT 1
BURSONRD	0220	BURSON RD	DAKOTA DR	CAMANCHE PARKWAY SOUTH	2	A	2,012	28	56,336	AC	7/29/2019	42	DISTRICT 1
BUTLERCT	0010	BUTLER CT	CDS (W)	HENEY LN	1	R	281	18	5,058	AC	7/29/2019	50	DISTRICT 5
BUTLERLN	0010	BUTLER LN	HENEY LN (W)	DANDELION CT	1	R	940	18	16,920	AC	7/29/2019	81	DISTRICT 5
BUTLERLN	0020	BUTLER LN	DANDELION CT	HENEY LN (E)	1	R	1,010	18	18,180	AC	7/29/2019	80	DISTRICT 5
CST	0010	C ST	BLAGEN RD	FOURTH ST	2	R	541	18	9,738	AC	7/29/2019	22	DISTRICT 3
CLVRTSDR	0010	CALAVERITAS DR	CDS (SW)	MORAN RD	2	R	1,621	24	38,904	AC	7/29/2019	52	DISTRICT 3
CLVRTSRD	0010	CALAVERITAS RD	FRICOT CITY RD (S & N ENDS)	2576FT E FRICOT CITY RD (N) (P	2	C	2,810	20	56,200	AC	7/29/2019	55	DISTRICT 2
CLVRTSRD	0020	CALAVERITAS RD	2576FT E FRICOT CITY RD (N) (P	BRIDGE (SE)	2	C	1,915	20	38,300	AC	7/29/2019	64	DISTRICT 2
CLVRTSRD	0030	CALAVERITAS RD	BRIDGE (SE)	BRIDGE (NW)	1	C	118	15	1,770	AC	DNS	-	DISTRICT 2
CLVRTSRD	0040	CALAVERITAS RD	BRIDGE (NW)	COSTA RD	1	C	890	15	13,350	AC	7/29/2019	32	DISTRICT 2
CLVRTSRD	0050	CALAVERITAS RD	COSTA RD	LANE INCREASE (UTLP)	1	C	556	15	8,340	AC	7/29/2019	31	DISTRICT 2
CLVRTSRD	0060	CALAVERITAS RD	LANE INCREASE (UTLP)	OLD GULCH RD	2	C	1,095	20	21,900	AC	7/29/2019	35	DISTRICT 2
CLVRTSRD	0070	CALAVERITAS RD	OLD GULCH RD	2400FT NW OLD GULCH RD (PRV GA	2	C	2,403	20	48,060	AC	7/29/2019	33	DISTRICT 2
CLVRTSRD	0080	CALAVERITAS RD	2400FT NW OLD GULCH RD (PRV GA	4430FT NW OLD GULCH RD (PRV DW	2	C	2,033	20	40,660	AC	7/29/2019	22	DISTRICT 2
CLVRTSRD	0090	CALAVERITAS RD	4430FT NW OLD GULCH RD (PRV DW	7320FT NW OLD GULCH RD (PRV DW	2	C	2,892	20	57,840	AC	7/29/2019	64	DISTRICT 2
CLVRTSRD	0100	CALAVERITAS RD	7320FT NW OLD GULCH RD (PRV DW	10110FT NW OLD GULCH RD (PRV D	2	C	2,791	20	55,820	AC	7/29/2019	81	DISTRICT 2
CLVRTSRD	0110	CALAVERITAS RD	10110FT NW OLD GULCH RD (PRV D	12707FT NW OLD GULCH RD (CLVT/	2	C	2,599	20	51,980	AC	7/29/2019	80	DISTRICT 2
CLVRTSRD	0120	CALAVERITAS RD	12707FT NW OLD GULCH RD (CLVT/	14258FT NW OLD GULCH RD (PRV D	2	C	1,552	20	31,040	AC	7/29/2019	80	DISTRICT 1
CLVRTSRD	0130	CALAVERITAS RD	14258FT NW OLD GULCH RD (PRV D	EDGEWOOD DR	2	C	2,349	20	46,980	AC	7/29/2019	81	DISTRICT 1
CLVRTSRD	0140	CALAVERITAS RD	EDGEWOOD DR	MOUNTAIN RANCH RD	2	C	2,714	20	54,280	AC	7/29/2019	65	DISTRICT 1
CLVRTSST	0010	CALAVERITAS ST	CALAVERITAS RD	END (E) (PRV DW)	2	R	552	12	6,624	ST	7/29/2019	23	DISTRICT 2
CLFRNST	0010	CALIFORNIA ST	ROSE ST	CHESTNUT ST	2	R	729	21	15,309	AC	7/29/2019	43	DISTRICT 1
CLFRNST	0020	CALIFORNIA ST	CHESTNUT ST	HWY 12	1	R	195	16	3,120	AC	7/29/2019	35	DISTRICT 1

FC (Functional Classification): A (Major Collector/ Significant Roads), C (Collector), R (Residential)
ST (Surface Type): AC (Asphalt Concrete), ST (Surface Treated)
DNS (Did Not Survey - Private Road/No Access)



Calaveras County - 2019 PMP Update
Section Description Inventory - Sorted by Road Name

Road ID	Section ID	Road Name	Begin Location	End Location	No. of Lanes	FC	Length (ft)	Width (ft)	Area (sf)	ST	PCI Date	PCI	Area ID
CLFRNST	0100	CALIFORNIA ST	SAINT CHARLES ST E	182 CALIFORNIA (PRV DW) (SE)	1	R	630	20	12,600	AC	7/29/2019	50	DISTRICT 1
CLFRNST	0110	CALIFORNIA ST	182 CALIFORNIA (PRV DW) (SE)	POPE ST (N)	2	R	426	24	10,224	AC	7/29/2019	38	DISTRICT 1
CLFRNST	0120	CALIFORNIA ST	POPE ST (N)	LEWIS AV	2	R	383	30	11,490	AC	7/29/2019	31	DISTRICT 1
CMNCHCT	0010	CAMANCHE CT	CAMANCHE DR	CDS (NW)	2	R	308	20	6,160	AC	7/29/2019	52	DISTRICT 3
CMNCHDR	0010	CAMANCHE DR	END (SW)	MUSTANG RD	1	R	518	15	7,770	AC	7/29/2019	46	DISTRICT 3
CMNCHDR	0020	CAMANCHE DR	MUSTANG RD	RAWHIDE DR (SW)	2	R	664	22	14,608	AC	7/29/2019	19	DISTRICT 3
CMNCHDR	0030	CAMANCHE DR	RAWHIDE DR (SW)	RAWHIDE DR (NE)	2	R	1,700	22	37,400	AC	7/29/2019	26	DISTRICT 3
CMNCHPWS	0010	CAMANCHE PARKWAY SOUTH	HWY 12	WALLACE LAKE DR (W)	2	A	876	42	36,792	AC	7/29/2019	63	DISTRICT 1
CMNCHPWS	0020	CAMANCHE PARKWAY SOUTH	WALLACE LAKE DR (W)	WALLACE LAKE DR (E)	2	A	3,239	30	97,170	AC	7/29/2019	62	DISTRICT 1
CMNCHPWS	0040	CAMANCHE PARKWAY SOUTH	WALLACE LAKE DR (E)	OLIVEIRA CT	2	A	2,994	30	89,820	AC	7/29/2019	67	DISTRICT 1
CMNCHPWS	0050	CAMANCHE PARKWAY SOUTH	OLIVEIRA CT	9795 CAMANCHE PARKWAY SOUTH (P	2	A	2,658	30	79,740	AC	7/29/2019	68	DISTRICT 1
CMNCHPWS	0060	CAMANCHE PARKWAY SOUTH	9795 CAMANCHE PARKWAY SOUTH (P	CRYSTAL DR	2	A	2,530	30	75,900	AC	7/29/2019	68	DISTRICT 1
CMNCHPWS	0070	CAMANCHE PARKWAY SOUTH	CRYSTAL DR	LIMESTONE DR	2	A	1,347	27	36,369	AC	7/29/2019	64	DISTRICT 1
CMNCHPWS	0080	CAMANCHE PARKWAY SOUTH	LIMESTONE DR	LIMESTONE CT	2	A	1,236	30	37,080	AC	7/29/2019	65	DISTRICT 1
CMNCHPWS	0090	CAMANCHE PARKWAY SOUTH	LIMESTONE CT	SLATE DR	2	A	505	30	15,150	AC	7/29/2019	64	DISTRICT 1
CMNCHPWS	0100	CAMANCHE PARKWAY SOUTH	SLATE DR	QUARTZ DR	2	A	1,817	30	54,510	AC	7/29/2019	66	DISTRICT 1
CMNCHPWS	0110	CAMANCHE PARKWAY SOUTH	QUARTZ DR	2460 FT NE QUARTZ DR	2	A	2,460	30	73,800	AC	7/29/2019	69	DISTRICT 1
CMNCHPWS	0120	CAMANCHE PARKWAY SOUTH	2460 FT NE QUARTZ DR	4920 FT NE QUARTZ DR	2	A	2,460	30	73,800	AC	7/29/2019	57	DISTRICT 1
CMNCHPWS	0130	CAMANCHE PARKWAY SOUTH	4920 FT NE QUARTZ DR	7380 FT NE QUARTZ DR	2	A	2,460	30	73,800	AC	7/29/2019	64	DISTRICT 1
CMNCHPWS	0140	CAMANCHE PARKWAY SOUTH	7380 FT NE QUARTZ DR	PATTISON RD	2	A	2,460	30	73,800	AC	7/29/2019	56	DISTRICT 1
CMNCHPWS	0150	CAMANCHE PARKWAY SOUTH	PATTISON RD	13153 PATTISON RD (PRV DW) (N)	2	A	2,571	30	77,130	AC	7/29/2019	64	DISTRICT 1
CMNCHPWS	0160	CAMANCHE PARKWAY SOUTH	13153 PATTISON RD (PRV DW) (N)	BURSON RD	2	A	1,109	30	33,270	AC	7/29/2019	52	DISTRICT 1
CMNCHPWS	0170	CAMANCHE PARKWAY SOUTH	BURSON RD (NW & SE ENDS)	13472 CAMANCHE PARKWAY SO (PRV	2	A	1,495	30	44,850	AC	7/29/2019	58	DISTRICT 1
CMNCHPWS	0180	CAMANCHE PARKWAY SOUTH	13472 CAMANCHE PARKWAY SO (PRV	ARAPAHO WY	2	A	1,476	27	39,852	AC	7/29/2019	60	DISTRICT 1
CMNCHPWS	0190	CAMANCHE PARKWAY SOUTH	ARAPAHO WY	CHILE CAMP RD	2	A	1,704	27	46,008	AC	7/29/2019	63	DISTRICT 1
CMNCHPWS	0200	CAMANCHE PARKWAY SOUTH	CHILE CAMP RD	BROWN LN	2	A	2,591	27	69,957	AC	7/29/2019	71	DISTRICT 1
CMNCHPWS	0210	CAMANCHE PARKWAY SOUTH	BROWN LN	WILKINSON LN	2	A	1,065	27	28,755	AC	7/29/2019	71	DISTRICT 1
CMNCHPWS	0220	CAMANCHE PARKWAY SOUTH	WILKINSON LN	CAMPO SECO RD	2	A	3,061	27	82,647	AC	7/29/2019	76	DISTRICT 1
CMNCHPWS	0230	CAMANCHE PARKWAY SOUTH	CAMPO SECO RD	BRIDGE (SE)	2	A	2,548	27	68,796	AC	7/29/2019	75	DISTRICT 1
CMNCHPWS	0250	CAMANCHE PARKWAY SOUTH	BRIDGE (NW)	2594 FT N OF BRIDGE (NW)	2	A	2,596	27	70,092	AC	7/29/2019	26	DISTRICT 1
CAMPFRCT	0010	CAMPFIRE CT	CDS (S)	STAMPEDE CANYON DR	2	R	480	18	8,640	AC	7/29/2019	41	DISTRICT 3
CAMPSCRD	0010	CAMPO SECO RD	CAMANCHE PARKWAY SOUTH	WILKINSON LN	2	C	1,636	12	19,632	GRAVEL	-	-	DISTRICT 1
CAMPSCRD	0020	CAMPO SECO RD	WILKINSON LN	CHILE CAMP RD	2	C	6,025	12	72,300	GRAVEL	-	-	DISTRICT 1
CAMPSCRD	0030	CAMPO SECO RD	CHILE CAMP RD	BUCKBOARD LN	2	A	2,617	20	52,340	AC	7/29/2019	27	DISTRICT 1
CAMPSCRD	0040	CAMPO SECO RD	BUCKBOARD LN	COLLEGE ST	2	A	825	20	16,500	AC	7/29/2019	20	DISTRICT 1
CAMPSCRD	0050	CAMPO SECO RD	COLLEGE ST	PENN MINE RD	2	A	688	20	13,760	AC	7/29/2019	21	DISTRICT 1
CAMPSCRD	0060	CAMPO SECO RD	PENN MINE RD	CHILLANO AV	2	A	736	20	14,720	AC	7/29/2019	31	DISTRICT 1
CAMPSCRD	0070	CAMPO SECO RD	CHILLANO AV	2400FT E CHILLANO AV	2	A	2,402	20	48,040	AC	7/29/2019	28	DISTRICT 1
CAMPSCRD	0080	CAMPO SECO RD	2400FT E CHILLANO AV	WATERTOWN RD	2	A	2,338	20	46,760	AC	7/29/2019	35	DISTRICT 1
CAMPSCRD	0090	CAMPO SECO RD	WATERTOWN RD	PARDEE DAM RD	2	A	898	20	17,960	AC	7/29/2019	21	DISTRICT 1
CAMPSCRD	0100	CAMPO SECO RD	PARDEE DAM RD	2400FT E PARDEE DAM RD	2	A	2,402	20	48,040	AC	7/29/2019	28	DISTRICT 1
CAMPSCRD	0110	CAMPO SECO RD	2400FT E PARDEE DAM RD	PALOMA RD	2	A	2,418	20	48,360	AC	7/29/2019	27	DISTRICT 1
CAMPSCWY	0010	CAMPO SECO WY	CDS (SW)	COLUMBIA WY	2	R	1,018	20	20,360	AC	7/29/2019	36	DISTRICT 3
CANELN	0010	CANE LN	HARTVICKSON LN (S)	GRISHAM RD	1	R	596	18	10,728	AC	7/29/2019	39	DISTRICT 5
CANELN	0020	CANE LN	GRISHAM RD	DOSS CT	1	R	1,105	18	19,890	AC	7/29/2019	60	DISTRICT 5
CANELN	0030	CANE LN	DOSS CT	1710FT NE DOSS CT	2	R	1,708	18	30,744	AC	7/29/2019	52	DISTRICT 5
CANELN	0040	CANE LN	1710FT NE DOSS CT	COX DR	2	R	1,708	18	30,744	AC	7/29/2019	55	DISTRICT 5
CANELN	0050	CANE LN	COX DR	HARTVICKSON LN (N)	1	R	592	18	10,656	AC	7/29/2019	62	DISTRICT 5
CANELN	0060	CANE LN	HARTVICKSON LN (N)	BARTELINK DR	2	R	509	20	10,180	AC	7/29/2019	35	DISTRICT 5
CANELN	0070	CANE LN	BARTELINK DR	RIPPON RD	2	R	594	20	11,880	AC	7/29/2019	35	DISTRICT 5
CANEPALN	0010	CANEPA LN	MAIN ST	END (N) (PRV DW)	1	R	1,250	15	18,750	AC	7/29/2019	62	DISTRICT 4
CANTLERD	0010	CANTLE RD	CHUCKWAGON DR	CONESTOGA TL	1	R	2,781	15	41,715	AC	7/29/2019	56	DISTRICT 4
CNYNVVCT	0010	CANYON VIEW CT	CDS (SW)	MANZANITA DR	2	R	519	18	9,342	AC	7/29/2019	25	DISTRICT 3

FC (Functional Classification): A (Major Collector/ Significant Roads), C (Collector), R (Residential)
ST (Surface Type): AC (Asphalt Concrete), ST (Surface Treated)
DNS (Did Not Survey - Private Road/No Access)



Calaveras County - 2019 PMP Update
Section Description Inventory - Sorted by Road Name

Road ID	Section ID	Road Name	Begin Location	End Location	No. of Lanes	FC	Length (ft)	Width (ft)	Area (sf)	ST	PCI Date	PCI	Area ID
CNYNVWDR	0010	CANYON VIEW DR	HWY 4	APPLE DR	2	R	1,271	18	22,878	AC	7/29/2019	26	DISTRICT 3
CNYNVWDR	0020	CANYON VIEW DR	APPLE DR	UTICA DR (NE)	2	R	1,825	18	32,850	AC	7/29/2019	25	DISTRICT 3
CNYNVWDR	0030	CANYON VIEW DR	UTICA DR (NE)	UTICA DR (SW)	2	R	1,756	18	31,608	AC	7/29/2019	33	DISTRICT 3
CRLKDYDR	0010	CAROL KENNEDY DR	AIRPORT PARKING (W)	HWY 49	2	R	3,078	20	61,560	AC	7/29/2019	36	DISTRICT 1
CARSONDR	0010	CARSON DR	VISTA DEL LAGO DR	CDS (N)	2	R	284	20	5,680	AC	7/29/2019	96	DISTRICT 1
CRSNHLCT	0010	CARSON HILL CT	RAWHIDE DR	CDS (N)	2	R	472	18	8,496	AC	7/29/2019	73	DISTRICT 3
CARSONST	0010	CARSON ST	RED HILL RD	2600FT NE RED HILL RD	1	R	2,602	10	26,020	AC	7/29/2019	41	DISTRICT 4
CARSONST	0020	CARSON ST	CHURCH ST	2600FT NE RED HILL RD	1	R	1,217	12	14,604	AC	7/29/2019	22	DISTRICT 4
CSSIDYRD	0010	CASSIDY RD	KIRBY ST	GABOR ST	1	R	528	18	9,504	AC	7/29/2019	86	DISTRICT 5
CSSIDYRD	0020	CASSIDY RD	GABOR ST	RICKY CT	1	R	2,730	20	54,600	AC	7/29/2019	87	DISTRICT 5
CSSIDYRD	0030	CASSIDY RD	RICKY CT	DA LEE RD	1	R	951	20	19,020	AC	7/29/2019	85	DISTRICT 5
CSTLWDLN	0010	CASTLEWOOD LN	WAWONA WY	NORTH SIERRA VIEW	2	R	1,083	20	21,660	AC	7/29/2019	73	DISTRICT 3
CSTLWDLN	0020	CASTLEWOOD LN	NORTH SIERRA VIEW	SEMINOLE WY	2	R	861	20	17,220	AC	7/29/2019	67	DISTRICT 3
CTHLCMRD	0010	CATHOLIC CEMETERY RD	END (SE) (GATE)	CHURCH HILL RD	1	R	150	10	1,500	AC	7/29/2019	44	DISTRICT 1
CAVCTYRD	0010	CAVE CITY RD	MICHEL RD	ADOBE GULCH RD	2	R	1,579	20	31,580	AC	7/29/2019	47	DISTRICT 2
CAVCTYRD	0020	CAVE CITY RD	ADOBE GULCH RD	MOUNTAIN MEADOWS DR	2	R	1,614	20	32,280	AC	7/29/2019	33	DISTRICT 2
CAVCTYRD	0030	CAVE CITY RD	MOUNTAIN MEADOWS DR	2700FT SE MOUNTAIN MEADOWS DR	2	R	2,602	20	52,040	AC	7/29/2019	26	DISTRICT 2
CAVCTYRD	0040	CAVE CITY RD	2700FT SE MOUNTAIN MEADOWS DR	STEEDS WY	2	R	2,385	20	47,700	AC	7/29/2019	38	DISTRICT 2
CAVCTYRD	0050	CAVE CITY RD	STEEDS WY	2000FT SE STEEDS WY	1	R	2,002	12	24,024	AC	7/29/2019	54	DISTRICT 2
CAVCTYRD	0060	CAVE CITY RD	2000FT SE STEEDS WY	END OF PVMT (SE)	1	R	1,451	12	17,412	AC	7/29/2019	39	DISTRICT 2
CAVCTYRD	0070	CAVE CITY RD	END OF PVMT (SE)	ROAD SPLIT (PRV DW) (SE)	1	R	3,515	12	42,180	GRAVEL	-	-	DISTRICT 2
CEDARCR	0010	CEDAR CR	PONDEROSA WY (S)	PONDEROSA WY (N)	2	R	1,179	18	21,222	AC	7/29/2019	19	DISTRICT 3
CEDARDR	0010	CEDAR DR	CDS (W)	BLUE JAY WY	1	R	694	12	8,328	AC	7/29/2019	22	DISTRICT 3
CEDARDR	0020	CEDAR DR	BLUE JAY WY	HILLCREST DR	1	R	507	15	7,605	AC	7/29/2019	35	DISTRICT 3
CEDARLN	0010	CEDAR LN	BLACK OAK DR	PINE DR	2	R	530	20	10,600	AC	7/29/2019	58	DISTRICT 3
CEDARLN	0020	CEDAR LN	PINE DR	MEADOWMONT SHOPPING CENTER	1	C	1,197	16	19,152	AC	7/29/2019	46	DISTRICT 3
CEDARLN	0030	CEDAR LN	MEADOWMONT SHOPPING CENTER	HWY 4	2	C	118	44	5,192	AC	7/29/2019	48	DISTRICT 3
CEDARST	0010	CEDAR ST	HWY 12	DAPHNE ST	2	R	331	24	7,944	AC	7/29/2019	37	DISTRICT 1
CEDARST	0020	CEDAR ST	DAPHNE ST	SEQUOIA AV	2	R	330	22	7,260	AC	7/29/2019	40	DISTRICT 1
CEDARST	0030	CEDAR ST	SEQUOIA AV	END (NW)	2	R	599	22	13,178	AC	7/29/2019	31	DISTRICT 1
CMTRYAV	0010	CEMETERY AV	CEMETERY AV (ENTRANCE) (NW)	CEMETERY AV (PARKING)	1	R	1,947	8	15,576	AC	7/29/2019	33	DISTRICT 1
CMTRYAV	0020	CEMETERY AV	CEMETERY AV (PARKING)	MAIN ST	1	R	664	15	9,960	AC	7/29/2019	22	DISTRICT 1
CMTRYLN	0010	CEMETERY LN	PARKING LOT (W)	JACKSON ST	2	R	150	24	3,600	AC	7/29/2019	46	DISTRICT 4
CMTRYLN	0100	CEMETERY LN	CARSON ST	CEMETERY ENTRANCE (N)	1	R	650	11	7,150	AC	7/29/2019	31	DISTRICT 4
CMTRYLN	0200	CEMETERY LN	LOOP (S)	JONES ST	1	R	1,965	13	25,545	AC	7/29/2019	40	DISTRICT 3
CMTRYLN	0300	CEMETERY LN	PARKING LOT (S)	SPINK RD	2	R	488	20	9,760	AC	7/29/2019	45	DISTRICT 2
CTLMRD	0010	CENTENNIAL MINE RD	END (S) (PRV DW)	CENTENNIAL MINE PL	2	C	595	12	7,140	AC	7/29/2019	55	DISTRICT 2
CTLMRD	0020	CENTENNIAL MINE RD	CENTENNIAL MINE PL	WEST POINT PIONEER RD	2	C	1,739	15	26,085	AC	7/29/2019	38	DISTRICT 2
CENRSTE	0010	CENTER ST E	PEEK CR	ZUMWALT ST	2	C	1,076	18	19,368	AC	7/29/2019	78	DISTRICT 2
CENRSTE	0020	CENTER ST E	ZUMWALT ST	EASY BIRD RD	1	C	373	15	5,595	AC	7/29/2019	62	DISTRICT 2
CENRSTE	0040	CENTER ST E	EASY BIRD RD	CDS (E)	1	R	797	15	11,955	AC	7/30/2019	58	DISTRICT 2
CNTRSTW	0010	CENTER ST W	HWY 49	SUNSHINE LN	2	C	617	24	14,808	AC	7/29/2019	42	DISTRICT 2
CNTRSTW	0020	CENTER ST W	SUNSHINE LN	OLD TOLL RD	2	C	1,479	20	29,580	AC	7/29/2019	53	DISTRICT 2
CNTRSTW	0030	CENTER ST W	OLD TOLL RD	MUNOZ RD	2	C	1,224	20	24,480	AC	7/29/2019	57	DISTRICT 2
CNTRSTW	0040	CENTER ST W	MUNOZ RD	GARDEN LN	2	C	809	20	16,180	AC	7/29/2019	77	DISTRICT 2
CNTRSTW	0050	CENTER ST W	GARDEN LN	PEEK CR	2	C	751	24	18,024	AC	7/29/2019	67	DISTRICT 2
CTRLHLRD	0010	CENTRAL HILL RD	HWY 12	2600FT N HWY 12	1	C	2,352	12	28,224	AC	7/29/2019	29	DISTRICT 1
CTRLHLRD	0020	CENTRAL HILL RD	2600FT N HWY 12	END OF PVMT	1	R	2,602	12	31,224	AC	7/29/2019	29	DISTRICT 1
CTRLHLRD	0030	CENTRAL HILL RD	END OF PVMT	BEAL RANCH RD	1	R	13,195	12	158,340	GRAVEL	-	-	DISTRICT 1
CHAMNXCT	0010	CHAMONIX CT	CDS (SW)	CHAMONIX DR	2	R	276	20	5,520	AC	7/29/2019	67	DISTRICT 3
CHAMNXDR	0010	CHAMONIX DR	CHAMONIX DR	INNSBRUK DR	2	R	1,009	20	20,180	AC	7/29/2019	45	DISTRICT 3
CHAMNXDR	0020	CHAMONIX DR	INNSBRUK DR	MOKELUMNE DR E	2	R	1,999	20	39,980	AC	7/29/2019	57	DISTRICT 3
CHPRRLDR	0010	CHAPARRAL DR	SULTANA RD	VENADO DR	2	R	2,647	18	47,646	AC	7/29/2019	38	DISTRICT 3

FC (Functional Classification): A (Major Collector/ Significant Roads), C (Collector), R (Residential)
ST (Surface Type): AC (Asphalt Concrete), ST (Surface Treated)
DNS (Did Not Survey - Private Road/No Access)



Calaveras County - 2019 PMP Update
Section Description Inventory - Sorted by Road Name

Road ID	Section ID	Road Name	Begin Location	End Location	No. of Lanes	FC	Length (ft)	Width (ft)	Area (sf)	ST	PCI Date	PCI	Area ID
CHRMSTWY	0010	CHARM STONE WY	QUAIL HILL RD	ARROWHEAD ST	2	R	713	21	14,973	AC	7/29/2019	34	DISTRICT 4
CHRMSTWY	0020	CHARM STONE WY	ARROWHEAD ST	BOW DR	1	R	2,633	12	31,596	AC	7/29/2019	41	DISTRICT 4
CHSTNTST	0010	CHESTNUT ST	HWY 12	CALIFORNIA ST	2	R	414	30	12,420	AC	7/29/2019	26	DISTRICT 1
CHSTNTST	0020	CHESTNUT ST	CALIFORNIA ST	SEQUOIA AV	2	C	327	24	7,848	AC	7/29/2019	38	DISTRICT 1
CHSTNTST	0030	CHESTNUT ST	SEQUOIA AV	OAK ST	2	R	395	21	8,295	AC	7/29/2019	42	DISTRICT 1
CHYNNWY	0010	CHEYENNE WY	CDS (SW)	CHEYENNE WY	2	R	809	21	16,989	AC	7/29/2019	38	DISTRICT 3
CHYNNWY	0020	CHEYENNE WY	CHEYENNE WY	APACHE RD	2	R	2,140	21	44,940	AC	7/29/2019	44	DISTRICT 3
CHYNNWY	0030	CHEYENNE WY	CHEYENNE WY	NAVAJO DR	2	R	1,349	21	28,329	AC	7/29/2019	33	DISTRICT 3
CHLCMPRD	0010	CHILE CAMP RD	CAMANCHE PARKWAY SOUTH	GASSNER RD	2	C	1,093	20	21,860	AC	7/29/2019	32	DISTRICT 1
CHLCMPRD	0020	CHILE CAMP RD	GASSNER RD	DE LOS ANGELES RD	2	R	1,394	20	27,880	AC	7/29/2019	21	DISTRICT 1
CHLCMPRD	0030	CHILE CAMP RD	DE LOS ANGELES RD	5423 CHILE CAMP RD	2	R	1,942	20	38,840	AC	7/29/2019	16	DISTRICT 1
CHLCMPRD	0040	CHILE CAMP RD	5423 CHILE CAMP RD	5346 CHILE CAMP RD	2	R	1,582	20	31,640	AC	7/29/2019	21	DISTRICT 1
CHLCMPRD	0050	CHILE CAMP RD	5346 CHILE CAMP RD	4251 CHILE CAMP RD	2	R	1,172	20	23,440	AC	7/29/2019	36	DISTRICT 1
CHLCMPRD	0060	CHILE CAMP RD	4251 CHILE CAMP RD	CAMPO SECO RD	2	R	1,935	20	38,700	AC	7/29/2019	27	DISTRICT 1
CHLLANAV	0010	CHILLANO AV	END (SW)	ARKANSAS FERRY RD	1	R	139	12	1,668	GRAVEL	-	-	DISTRICT 1
CHLLANAV	0020	CHILLANO AV	ARKANSAS FERRY RD	CAMPO SECO RD	1	R	593	12	7,116	GRAVEL	-	-	DISTRICT 1
CHNGULCH	0010	CHINA GULCH	CHURCH ST	LAFAYETTE ST	1	R	493	15	7,395	AC	7/29/2019	75	DISTRICT 2
CHNGULCH	0020	CHINA GULCH	LAFAYETTE ST	CENTER ST E	1	R	377	15	5,655	AC	7/29/2019	76	DISTRICT 2
CHINOKWY	0010	CHINOOK WY	SIOUX TL	KAROCK RD	2	R	1,122	18	20,196	AC	7/29/2019	58	DISTRICT 3
CHINOKWY	0020	CHINOOK WY	KAROCK RD	TAHOS DR	2	R	1,378	18	24,804	AC	7/29/2019	47	DISTRICT 3
CHOCTWDR	0010	CHOCTAW DR	YUROC DR	CHEYENNE WY	2	R	2,337	18	42,066	AC	7/29/2019	16	DISTRICT 3
CHCKWGDR	0010	CHUCKWAGON DR	CONESTOGA TL	2600FT NW CONESTOGA TL	1	R	2,602	15	39,030	AC	7/29/2019	80	DISTRICT 4
CHCKWGDR	0020	CHUCKWAGON DR	2600FT NW CONESTOGA TL	5200FT NW CONESTOGA TL	1	R	2,602	15	39,030	AC	7/29/2019	79	DISTRICT 4
CHCKWGDR	0030	CHUCKWAGON DR	5200FT NW CONESTOGA TL	7100FT NW CONESTOGA TL	1	R	1,902	15	28,530	AC	7/29/2019	84	DISTRICT 4
CHCKWGDR	0040	CHUCKWAGON DR	7100FT NW CONESTOGA TL	CANTLE RD	1	R	1,846	15	27,690	AC	7/29/2019	84	DISTRICT 4
CHCKWGDR	0050	CHUCKWAGON DR	CANTLE RD	2400FT N CANTLE RD	1	R	2,402	12	28,824	AC	7/29/2019	47	DISTRICT 4
CHCKWGDR	0060	CHUCKWAGON DR	2400FT N CANTLE RD	CDS (N)	1	R	2,354	12	28,248	AC	7/29/2019	68	DISTRICT 4
CHUMSHCR	0010	CHUMASH CR	SHOSHONE DR (SW)	2200FT SE SHOSHONE DR (SW) (CC	2	R	2,201	21	46,221	AC	7/29/2019	57	DISTRICT 3
CHUMSHCR	0020	CHUMASH CR	2200FT SE SHOSHONE DR (SW) (CC	SHOSHONE DR (N)	2	R	2,201	21	46,221	AC	7/29/2019	49	DISTRICT 3
CHRCHLRD	0010	CHURCH HILL RD	POOL STATION RD	2600FT N POOL STATION RD	2	C	2,603	20	52,060	AC	7/29/2019	31	DISTRICT 1
CHRCHLRD	0020	CHURCH HILL RD	2600FT N POOL STATION RD	SUNSET ST	2	C	2,310	20	46,200	AC	7/29/2019	32	DISTRICT 1
CHRCHLRD	0030	CHURCH HILL RD	SUNSET ST	GATEWOOD AV	2	C	405	20	8,100	AC	7/29/2019	51	DISTRICT 1
CHRCHLRD	0040	CHURCH HILL RD	GATEWOOD AV	SAINT CHARLES ST E	2	C	925	24	22,200	AC	7/29/2019	50	DISTRICT 1
CHURCHST	0010	CHURCH ST	END (SW)	HWY 26	2	R	383	18	6,894	AC	7/29/2019	42	DISTRICT 2
CHURCHST	0015	CHURCH ST	HWY 26	MARETTA LN	2	C	145	24	3,480	AC	7/29/2019	42	DISTRICT 2
CHURCHST	0020	CHURCH ST	MARETTA LN	OLD SCHOOL WY	2	R	437	24	10,488	AC	7/29/2019	55	DISTRICT 2
CHURCHST	0030	CHURCH ST	OLD SCHOOL WY	MAIN ST N	2	R	688	20	13,760	AC	7/29/2019	60	DISTRICT 2
CHURCHST	0200	CHURCH ST	MAIN ST	ANGELS RD	2	R	1,314	20	26,280	AC	7/29/2019	32	DISTRICT 4
CHURCHST	0300	CHURCH ST	MAIN ST/MURPHYS GRADE RD	ALGIERS ST N	2	R	972	18	17,496	AC	7/29/2019	77	DISTRICT 3
CHURCHST	0310	CHURCH ST	ALGIERS ST N	MAIN ST (E)	2	R	845	18	15,210	AC	7/29/2019	87	DISTRICT 3
CIRCLECT	0010	CIRCLE CT	CDS (S)	CIRCLE DR	2	R	584	18	10,512	AC	7/29/2019	52	DISTRICT 3
CIRCLEDR	0010	CIRCLE DR	VALLEY VIEW DR (SW)	VALLEY VIEW DR (NE)	2	R	930	18	16,740	AC	7/29/2019	58	DISTRICT 3
CLAIRCT	0010	CLAIR CT	CDS (W)	BERKESEY DR	1	R	564	18	10,152	AC	7/29/2019	42	DISTRICT 5
CLARKST	0010	CLARK ST	PERSALL AV	CENTER ST W	1	R	910	15	13,650	AC	7/29/2019	81	DISTRICT 2
CLMNTSPL	0010	CLEMENTS PL	BALDWIN ST	CDS (NE)	1	R	1,661	18	29,898	AC	7/29/2019	53	DISTRICT 5
COLEENCT	0010	COLEEN CT	CDS (W)	BROOKS LN	1	R	701	18	12,618	AC	7/29/2019	54	DISTRICT 5
COLLNCT	0010	COLLEEN CT	CDS (SE)	PATRICIA LN	2	R	859	18	15,462	AC	7/29/2019	51	DISTRICT 3
COLLGST	0010	COLLEGE ST	CDS (NW)	CAMPO SECO RD	2	R	552	12	6,624	GRAVEL	-	-	DISTRICT 1
COLTLN	0010	COLT LN	CDS (SE)	POMMEL WY	1	R	787	15	11,805	AC	7/29/2019	21	DISTRICT 4
CLUMBAWY	0010	COLUMBIA WY	CDS (W)	KIT CARSON CR	2	R	1,033	20	20,660	AC	7/29/2019	33	DISTRICT 3
CLMBSST	0010	COLUMBUS ST	SCHOOL ST	ODD FELLOWS ST	1	R	362	14	5,068	AC	7/29/2019	42	DISTRICT 5
CLMBSST	0020	COLUMBUS ST	ODD FELLOWS ST	ALLEY ST	2	R	269	14	3,766	AC	7/29/2019	29	DISTRICT 5
CLMBSST	0030	COLUMBUS ST	ALLEY ST	END (SE)	2	R	258	12	3,096	GRAVEL	-	-	DISTRICT 5

FC (Functional Classification): A (Major Collector/ Significant Roads), C (Collector), R (Residential)
ST (Surface Type): AC (Asphalt Concrete), ST (Surface Treated)
DNS (Did Not Survey - Private Road/No Access)



Calaveras County - 2019 PMP Update
Section Description Inventory - Sorted by Road Name

Road ID	Section ID	Road Name	Begin Location	End Location	No. of Lanes	FC	Length (ft)	Width (ft)	Area (sf)	ST	PCI Date	PCI	Area ID
CMRRLWY	0010	COMMERCIAL WY	END (S) (BLOCKED)	HWY 4	2	R	1,350	20	27,000	AC	7/29/2019	35	DISTRICT 3
CNSTGATL	0010	CONESTOGA TL	STAGECOACH RD	SINGLETREE DR	1	R	1,507	18	27,126	AC	7/29/2019	81	DISTRICT 4
CNSTGATL	0020	CONESTOGA TL	SINGLETREE DR	CHUCKWAGON DR	1	R	2,348	18	42,264	AC	7/29/2019	77	DISTRICT 4
CNSTGATL	0030	CONESTOGA TL	CHUCKWAGON DR	2500FT N CHUCKWAGON DR	1	R	2,498	18	44,964	AC	7/29/2019	71	DISTRICT 4
CNSTGATL	0040	CONESTOGA TL	2500FT N CHUCKWAGON DR	CANTLE RD	1	R	2,498	18	44,964	AC	7/29/2019	64	DISTRICT 4
CNSTGATL	0050	CONESTOGA TL	CANTLE RD	BUCKBOARD DR	1	R	941	18	16,938	AC	7/29/2019	66	DISTRICT 4
CONIFRCT	0010	CONIFER CT	CDS (SE)	MANZANITA DR	2	R	287	18	5,166	AC	7/29/2019	22	DISTRICT 3
CNFRUSDR	0010	CONIFEROUS DR	CDS (W)	PINE CONE DR	2	R	551	18	9,918	AC	7/29/2019	22	DISTRICT 3
CNFRUSDR	0020	CONIFEROUS DR	PINE CONE DR	MANZANITA DR	2	R	1,705	20	34,100	AC	7/29/2019	29	DISTRICT 3
CONNERDR	0010	CONNER DR	MCCAULEY RD	6991 CONNER DR (PRV DW) (S)	1	R	2,194	20	43,880	AC	7/29/2019	59	DISTRICT 5
CONNERDR	0020	CONNER DR	6991 CONNER DR (PRV DW) (S)	HARDING RD	1	R	2,230	20	44,600	AC	7/29/2019	67	DISTRICT 5
CKSCMPRD	0010	COOKS CAMP RD	LILY VALLEY CR	END (NE)	2	R	261	12	3,132	GRAVEL	-	-	DISTRICT 2
CPPRCVCT	0010	COPPER COVE CT	OBYRNES FERRY RD	CDS (E)	2	R	220	24	5,280	AC	7/29/2019	20	DISTRICT 4
CPPRCVDR	0010	COPPER COVE DR	LITTLE JOHN RD	QUAIL HILL RD	2	A	831	24	19,944	AC	7/29/2019	81	DISTRICT 4
CPPRCVDR	0020	COPPER COVE DR	QUAIL HILL RD	QUIVER ST	2	A	1,283	24	30,792	AC	7/29/2019	75	DISTRICT 4
CPPRCVDR	0030	COPPER COVE DR	QUIVER ST	2210FT NE QUIVER ST	2	A	2,209	24	53,016	AC	7/29/2019	80	DISTRICT 4
CPPRCVDR	0040	COPPER COVE DR	2210FT NE QUIVER ST	SAWMILL RD	2	A	2,209	24	53,016	AC	7/29/2019	79	DISTRICT 4
CPPRCVDR	0050	COPPER COVE DR	SAWMILL RD	CHEYENNE RD	2	A	888	24	21,312	AC	7/29/2019	75	DISTRICT 4
CPPRCVDR	0060	COPPER COVE DR	CHEYENNE RD	BLACK CREEK DR	2	A	1,096	24	26,304	AC	7/29/2019	55	DISTRICT 4
CPPRCVDR	0070	COPPER COVE DR	BLACK CREEK DR	420FT W STEEPLECHASE DR (WIDTH	2	A	1,404	24	33,696	AC	7/29/2019	69	DISTRICT 4
CPPRCVDR	0080	COPPER COVE DR	420FT W STEEPLECHASE DR (WIDTH	420FT E STEEPLECHASE DR (WIDTH	3	A	842	55	46,310	AC	7/29/2019	56	DISTRICT 4
CPPRCVDR	0090	COPPER COVE DR	420FT E STEEPLECHASE DR (WIDTH	BRIDLE POINT CR	2	A	1,640	24	39,360	AC	7/29/2019	54	DISTRICT 4
CPPRCVDR	0100	COPPER COVE DR	BRIDLE POINT CR	700FT W BRIDLE POINT CR (WIDTH	2	A	698	24	16,752	AC	7/29/2019	41	DISTRICT 4
CPPRCVDR	0110	COPPER COVE DR	700FT W BRIDLE POINT CR (WIDTH	OBYRNES FERRY RD	2	A	172	36	6,192	AC	7/29/2019	36	DISTRICT 4
CRLFTRD	0010	CORRAL FLAT RD	HWY 26	START OF PAVEMENT	1	R	721	12	8,652	GRAVEL	-	-	DISTRICT 2
CRLFTRD	0020	CORRAL FLAT RD	START OF PAVEMENT	HWY 49	1	R	506	9	4,554	AC	7/29/2019	18	DISTRICT 2
CSGRAVRD	0010	COSGRAVE RD	END (W) (GATE)	2750FT E FROM GATE	1	R	2,747	15	41,205	AC	7/29/2019	16	DISTRICT 1
CSGRAVRD	0020	COSGRAVE RD	2750FT E FROM GATE	HWY 49	1	R	2,702	15	40,530	AC	7/29/2019	16	DISTRICT 1
CSGRAVRD	0050	COSGRAVE RD	END (SW) (PRV DW)	COSGRAVE RD	2	R	5,979	20	119,580	GRAVEL	-	-	DISTRICT 1
COSTARD	0010	COSTA RD	FOURTH CROSSING RD	2600FT N FOURTH CROSSING RD	1	R	2,602	10	26,020	AC	7/29/2019	20	DISTRICT 2
COSTARD	0020	COSTA RD	2600FT N FOURTH CROSSING RD	END OF PVMT (NW)	1	R	1,040	10	10,400	ST	7/29/2019	19	DISTRICT 2
COSTARD	0030	COSTA RD	END OF PVMT (NW)	START OF PVMT (NE)	1	R	312	12	3,744	GRAVEL	-	-	DISTRICT 2
COSTARD	0040	COSTA RD	START OF PVMT (NE)	CALAVERITAS RD	1	R	212	10	2,120	ST	7/29/2019	10	DISTRICT 2
CLTRPLN	0010	COULTRUP LN	FRIEDMAN WY	HIRONYMOUS WY	1	R	1,269	16	20,304	AC	7/29/2019	53	DISTRICT 5
COUNCLCT	0010	COUNCIL CT	COUNCIL TL	CDS (NE)	2	R	132	24	3,168	AC	7/29/2019	31	DISTRICT 4
COUNCLTL	0010	COUNCIL TL	CDS (SE)	TOMAHAWK TL	2	R	875	21	18,375	AC	7/29/2019	39	DISTRICT 4
COUNCLTL	0020	COUNCIL TL	TOMAHAWK TL	CDS (NW)	2	R	616	21	12,936	AC	7/29/2019	30	DISTRICT 4
CTRYCLDR	0010	COUNTRY CLUB DR	PINE KNOLL DR	LINNET LN	2	R	1,975	20	39,500	AC	7/29/2019	42	DISTRICT 3
CTRYCLDR	0020	COUNTRY CLUB DR	LINNET LN	BLACK OAK DR	2	R	1,716	20	34,320	AC	7/29/2019	32	DISTRICT 3
CTRYCLDR	0030	COUNTRY CLUB DR	BLACK OAK DR	PINE DR	2	R	769	20	15,380	AC	7/29/2019	70	DISTRICT 3
CTRYCLDR	0100	COUNTRY CLUB DR	HWY 4	MEADOWVIEW RD	2	C	723	24	17,352	AC	7/29/2019	48	DISTRICT 3
CTRYCLDR	0110	COUNTRY CLUB DR	MEADOWVIEW RD	EL DORADO DR	2	C	308	22	6,776	AC	7/29/2019	61	DISTRICT 3
COURTST	0010	COURT ST	SAINT CHARLES ST W	MAIN ST	2	C	524	30	15,720	AC	7/29/2019	56	DISTRICT 1
COXDR	0010	COX DR	CANE LN	THORNICROFT DR (S)	1	R	552	18	9,936	AC	7/29/2019	49	DISTRICT 5
COXDR	0020	COX DR	THORNICROFT DR (S)	THORNICROFT DR (N)	1	R	634	18	11,412	AC	7/29/2019	39	DISTRICT 5
COXDR	0030	COX DR	THORNICROFT DR (N)	BANE RD (W)	1	R	623	18	11,214	AC	7/29/2019	46	DISTRICT 5
COXDR	0040	COX DR	BANE RD (W)	RIPPON RD	1	R	803	18	14,454	AC	7/29/2019	39	DISTRICT 5
COXDR	0050	COX DR	RIPPON RD	MEYER LN	1	R	795	18	14,310	AC	7/29/2019	64	DISTRICT 5
COXDR	0060	COX DR	MEYER LN	BANE RD (E)	1	R	1,079	18	19,422	AC	7/29/2019	55	DISTRICT 5
CYTCKRDR	0010	COYOTE CREEK RD	CDS (S)	MAIN ST	1	R	826	10	8,260	AC	7/29/2019	43	DISTRICT 4
COYOTEDR	0010	COYOTE DR	COYOTE CT	ROARING CAMP RD	2	R	1,681	20	33,620	AC	7/29/2019	23	DISTRICT 3
CRAILWY	0010	CRAIL WY	GARNER PL	MITCHELL LN	1	R	603	18	10,854	AC	7/29/2019	62	DISTRICT 5
CRAILWY	0020	CRAIL WY	MITCHELL LN	STABILUS RD	1	R	1,210	18	21,780	AC	7/29/2019	30	DISTRICT 5

FC (Functional Classification): A (Major Collector/ Significant Roads), C (Collector), R (Residential)

ST (Surface Type): AC (Asphalt Concrete), ST (Surface Treated)

DNS (Did Not Survey - Private Road/No Access)



Calaveras County - 2019 PMP Update
Section Description Inventory - Sorted by Road Name

Road ID	Section ID	Road Name	Begin Location	End Location	No. of Lanes	FC	Length (ft)	Width (ft)	Area (sf)	ST	PCI Date	PCI	Area ID
CRKVIWDR	0010	CREEKVIEW DR	BIG TREES RD	EAST MURPHYS CREEK RD	2	R	591	27	15,957	AC	7/29/2019	72	DISTRICT 3
CROSBYCT	0010	CROSBY CT	CDS (SW)	O RIELLY ST	1	R	861	20	17,220	AC	7/29/2019	45	DISTRICT 5
CROSELCT	0010	CROSEL CT	BALDWIN ST	CDS (E)	1	R	764	18	13,752	AC	7/29/2019	45	DISTRICT 5
CROTTYWY	0010	CROTTY WY	PARDINI PL	HEDGPETH RD	1	R	1,757	18	31,626	AC	7/29/2019	60	DISTRICT 5
CROWCT	0010	CROW CT	CDS (SW)	BIG FOOT CR	2	R	627	21	13,167	AC	7/29/2019	59	DISTRICT 3
CROWDR	0010	CROW DR	BIG FOOT CR	OTTAWA DR	2	R	710	21	14,910	AC	7/29/2019	64	DISTRICT 3
CROWLLN	0010	CROWELL LN	HUCKLEBERRY LN	ANTONOVICH RD	2	R	849	20	16,980	AC	7/29/2019	32	DISTRICT 5
CRYSTLWY	0010	CRYSTAL WY	FAIRWAY DR (SW) (SE HALF)	FAIRWAY DR (NE-END)	2	R	1,855	22	40,810	AC	7/29/2019	72	DISTRICT 3
CRYSTLWY	0020	CRYSTAL WY	FAIRWAY DR (NE-END)	FAIRWAY DR (SW) (NW HALF)	2	R	1,980	22	43,560	AC	7/29/2019	77	DISTRICT 3
CUBCT	0010	CUB CT	GRIZZLY WY	CDS (NE)	2	R	548	22	12,056	AC	7/29/2019	15	DISTRICT 3
CNNGHMRD	0010	CUNNINGHAM RD	ARMSTRONG RD	795 FT E OF CUNNINGHAM RD	1	R	798	12	9,576	GRAVEL	-	-	DISTRICT 2
CNNGHMRD	0020	CUNNINGHAM RD	795 FT E OF CUNNINGHAM RD	END (NE)	1	R	7,593	12	91,116	GRAVEL	-	-	DISTRICT 2
CYPRSSDR	0010	CYPRESS POINT DR	CDS (S)	SOUTH SIERRA VIEW	2	R	618	20	12,360	AC	7/29/2019	66	DISTRICT 3
CYPRSSDR	0020	CYPRESS POINT DR	SOUTH SIERRA VIEW	HILLCREST DR	2	R	1,498	22	32,956	AC	7/29/2019	70	DISTRICT 3
CYPRSSDR	0030	CYPRESS POINT DR	HILLCREST DR	MEADOW DR	2	R	3,061	22	67,342	AC	7/29/2019	63	DISTRICT 3
CYPRSSDR	0040	CYPRESS POINT DR	MEADOW DR	BRAE BURN DR	2	R	694	22	15,268	AC	7/29/2019	45	DISTRICT 3
CYPRSSDR	0050	CYPRESS POINT DR	BRAE BURN DR	MOUNTAIN RETREAT DR	2	R	714	22	15,708	AC	7/29/2019	29	DISTRICT 3
CYPRSSDR	0060	CYPRESS POINT DR	MOUNTAIN RETREAT DR	MEADOW DR	2	R	580	22	12,760	AC	7/29/2019	21	DISTRICT 3
DST	0010	D ST	BLAGEN RD	FOURTH ST	2	R	545	18	9,810	AC	7/29/2019	33	DISTRICT 3
DALEECT	0010	DA LEE CT	DA LEE RD	CDS (N)	1	R	691	18	12,438	AC	7/29/2019	93	DISTRICT 5
DALEERD	0010	DA LEE RD	GABOR ST	7257 DA LEE RD (FH)	1	R	1,807	20	36,140	AC	7/29/2019	88	DISTRICT 5
DALEERD	0020	DA LEE RD	7257 DA LEE RD (FH)	STABULIS RD	1	R	1,698	20	33,960	AC	7/29/2019	93	DISTRICT 5
DALEERD	0030	DA LEE RD	STABULIS RD	CASSIDY RD	1	R	1,677	20	33,540	AC	7/29/2019	93	DISTRICT 5
DALEERD	0040	DA LEE RD	JENNY LIND RD	CASSIDY RD	1	R	1,705	20	34,100	AC	7/29/2019	91	DISTRICT 5
DALEDR	0010	DALE DR	DENNIS LN	HENEY LN	1	R	1,539	18	27,702	AC	7/29/2019	69	DISTRICT 5
DALMTDR	0010	DALMATIA DR	SULTANA RD	FAIRWAY DR	2	R	1,741	20	34,820	AC	7/29/2019	45	DISTRICT 3
DAMRD	0010	DAM RD	HWY 4	CREST VIEW DR	2	R	140	21	2,940	AC	7/29/2019	35	DISTRICT 3
DAMRD	0020	DAM RD	CREST VIEW DR	END (NE)	1	R	671	15	10,065	AC	7/29/2019	13	DISTRICT 3
DNHERDR	0010	DANAHER DR	CDS (SW)	EMEREFF LN	1	R	2,051	18	36,918	AC	7/29/2019	82	DISTRICT 5
DNHERDR	0020	DANAHER DR	EMEREFF LN	SILVER RAPIDS RD	1	R	869	20	17,380	AC	7/29/2019	84	DISTRICT 5
DAPHNEST	0010	DAPHNE ST	PINE ST	LAUREL ST	2	R	769	30	23,070	AC	7/29/2019	58	DISTRICT 1
DAPHNEST	0020	DAPHNE ST	LAUREL ST	CHESTNUT ST	2	C	383	30	11,490	AC	7/29/2019	67	DISTRICT 1
DAPHNEST	0030	DAPHNE ST	CHESTNUT ST	ROSE ST	2	C	767	30	23,010	AC	7/29/2019	69	DISTRICT 1
DRBYRSRD	0010	DARBY RUSSELL RD	HWY 4	WYLDERIDGE DR	2	R	586	27	15,822	AC	7/29/2019	31	DISTRICT 3
DRBYRSRD	0020	DARBY RUSSELL RD	WYLDERIDGE DR	INDIAN HILLS RD	1	R	985	15	14,775	AC	7/29/2019	26	DISTRICT 3
DRBYRSRD	0030	DARBY RUSSELL RD	INDIAN HILLS RD	TONAPAH RD	1	R	1,704	15	25,560	AC	7/29/2019	28	DISTRICT 3
DRBYRSRD	0040	DARBY RUSSELL RD	TONAPAH RD	END (E) (PRV DW)	1	R	2,419	10	24,190	ST	7/29/2019	16	DISTRICT 3
DRDNVSTA	0010	DARDANELLE VISTA	CHEYENNE WY	SHASTAN WY	2	R	625	21	13,125	AC	7/29/2019	48	DISTRICT 3
DRDNVSTA	0020	DARDANELLE VISTA	SHASTAN WY	CBTSP FIRE ROAD	2	R	1,748	21	36,708	AC	7/29/2019	62	DISTRICT 3
DRDNVSTA	0030	DARDANELLE VISTA	CBTSP FIRE ROAD	NAVAJO DR	2	R	1,010	21	21,210	AC	7/29/2019	55	DISTRICT 3
DAVIDLRD	0010	DAVID LEE RD	RUSSELL DR (S)	RUSSELL DR (N)	2	R	1,236	20	24,720	AC	7/29/2019	25	DISTRICT 3
DAVDSNCT	0010	DAVIDSON CT	THORNICROFT DR	CDS (NE)	1	R	336	20	6,720	AC	7/29/2019	61	DISTRICT 5
DAWYNDR	0010	DAWYN DR	MARILYN WY	MORAN RD	2	R	903	18	16,254	AC	7/29/2019	14	DISTRICT 3
DEANCT	0010	DEAN CT	CDS (SW)	DEAN WY	2	R	247	20	4,940	AC	7/29/2019	13	DISTRICT 3
DEANWY	0010	DEAN WY	NOLA DR	DEAN CT	2	R	1,531	18	27,558	AC	7/29/2019	22	DISTRICT 3
DEANWY	0020	DEAN WY	DEAN CT	MORAN RD	2	R	1,452	18	26,136	AC	7/29/2019	18	DISTRICT 3
DRDRFFRD	0010	DEARDORFF RD	INDEPENDENCE RD	WOLVERINE MINE RD	1	R	2,461	13	31,993	AC	7/29/2019	50	DISTRICT 2
DRDRFFRD	0020	DEARDORFF RD	WOLVERINE MINE RD	2320FT NW WOLVERINE MINE RD	1	R	2,320	10	23,200	AC	7/29/2019	42	DISTRICT 2
DRDRFFRD	0030	DEARDORFF RD	2320FT NW WOLVERINE MINE RD	HWY 26	1	R	2,320	10	23,200	AC	7/29/2019	46	DISTRICT 2
DRRWNWY	0010	DEER RUN WY	SIERRA PINE WY	FERN WY	2	R	1,218	18	21,924	AC	7/29/2019	24	DISTRICT 3
DRWOODCT	0010	DEERWOOD CT	CDS (NW)	GRENOBLE DR	2	R	641	27	17,307	AC	7/29/2019	36	DISTRICT 3
DLORTORD	0010	DEL ORTO RD	END (SW)	START OF PVMT	1	R	1,424	12	17,088	GRAVEL	-	-	DISTRICT 2
DLORTORD	0020	DEL ORTO RD	START OF PVMT	HWY 49	1	R	499	12	5,988	AC	7/29/2019	21	DISTRICT 2

FC (Functional Classification): A (Major Collector/ Significant Roads), C (Collector), R (Residential)
ST (Surface Type): AC (Asphalt Concrete), ST (Surface Treated)
DNS (Did Not Survey - Private Road/No Access)



Calaveras County - 2019 PMP Update
Section Description Inventory - Sorted by Road Name

Road ID	Section ID	Road Name	Begin Location	End Location	No. of Lanes	FC	Length (ft)	Width (ft)	Area (sf)	ST	PCI Date	PCI	Area ID
DELPOLN	0010	DEL PASO LN	CDS (SW)	FLAMINGO WY	2	R	543	18	9,774	AC	7/29/2019	40	DISTRICT 3
DELRIODR	0010	DEL RIO DR	CDS (NW)	MAUNA KEA DR	2	R	727	20	14,540	AC	7/29/2019	25	DISTRICT 3
DELRIODR	0020	DEL RIO DR	MAUNA KEA DR	CDS (NE)	2	R	576	20	11,520	AC	7/29/2019	22	DISTRICT 3
DELINWY	0010	DELIN WY	HUCKLEBERRY LN	CDS (E)	2	R	656	20	13,120	AC	7/29/2019	32	DISTRICT 5
DEMINCT	0010	DEMIN CT	HARTVICKSON LN	CDS (NE)	2	R	910	20	18,200	AC	7/29/2019	6	DISTRICT 5
DENNISCT	0010	DENNIS CT	DALE DR	CDS (N)	1	R	1,250	18	22,500	AC	7/29/2019	53	DISTRICT 5
DENNISLN	0010	DENNIS LN	HENEY LN	DALE DR	1	R	729	18	13,122	AC	7/29/2019	59	DISTRICT 5
DABLVWCT	0010	DIABLO VIEW CT	CDS (SE)	VALLEY VIEW DR	2	R	1,989	18	35,802	AC	7/29/2019	50	DISTRICT 3
DIANNADR	0010	DIANNA DR	CDS (S)	RAINY DR	2	R	920	20	18,400	AC	7/29/2019	15	DISTRICT 3
DIDIERRD	0010	DIDIER RD	CDS (SW)	ROSS DR	1	R	2,621	18	47,178	AC	7/29/2019	50	DISTRICT 1
DIXONCT	0010	DIXON CT	BALDWIN ST	CDS (N)	1	R	744	18	13,392	AC	7/29/2019	53	DISTRICT 5
DOECT	0010	DOE CT	PINE KNOLL DR	CDS (E)	2	R	454	18	8,172	AC	7/29/2019	47	DISTRICT 3
DOGTWNRD	0030	DOGTOWN RD	GARDNER LN	2000FT N GARDNER LN	2	A	2,002	20	40,040	AC	7/29/2019	91	DISTRICT 4
DOGTWNRD	0040	DOGTOWN RD	2000FT N GARDNER LN	SCHMAUDER MINE RD	2	A	1,855	20	37,100	AC	7/29/2019	96	DISTRICT 4
DOGTWNRD	0050	DOGTOWN RD	SCHMAUDER MINE RD	ALBRIGHT CT	2	A	610	20	12,200	AC	7/29/2019	85	DISTRICT 4
DOGTWNRD	0060	DOGTOWN RD	ALBRIGHT CT	LAKESIDE DR	2	A	1,378	20	27,560	AC	7/29/2019	94	DISTRICT 4
DOGTWNRD	0070	DOGTOWN RD	LAKESIDE DR	1419 DOGTOWN RD (PRV DW)	2	A	708	20	14,160	AC	7/29/2019	47	DISTRICT 4
DOGTWNRD	0080	DOGTOWN RD	1419 DOGTOWN RD (PRV DW)	2600 FT N 1419 DOGTOWN RD (PRV	2	A	2,602	18	46,836	AC	7/29/2019	32	DISTRICT 4
DOGTWNRD	0090	DOGTOWN RD	2600 FT N 1419 DOGTOWN RD (PRV	5200 FT N 1419 DOGTOWN RD (PRV	2	A	2,602	18	46,836	AC	7/29/2019	38	DISTRICT 4
DOGTWNRD	0100	DOGTOWN RD	5200 FT N 1419 DOGTOWN RD (PRV	7800 FT N 1419 DOGTOWN RD (PRV	2	A	2,602	18	46,836	AC	7/29/2019	29	DISTRICT 4
DOGTWNRD	0110	DOGTOWN RD	7800 FT N 1419 DOGTOWN RD (PRV	9800 FT N 1419 DOGTOWN RD (PRV	2	A	2,002	18	36,036	AC	7/29/2019	27	DISTRICT 4
DOGTWNRD	0120	DOGTOWN RD	9800 FT N 1419 DOGTOWN RD (PRV	3450 DOGTOWN RD (BRIDGE) (SW)	2	A	2,004	18	36,072	AC	7/29/2019	32	DISTRICT 4
DOGTWNRD	0130	DOGTOWN RD	3450 DOGTOWN RD (BRIDGE) (SW)	4005 DOGTOWN RD (BRIDGE) (SW)	1	A	3,506	16	56,096	AC	7/29/2019	28	DISTRICT 4
DOGTWNRD	0140	DOGTOWN RD	4005 DOGTOWN RD (BRIDGE) (SW)	1140FT NE 4005 DOGTOWN RD (CUL	1	A	1,137	16	18,192	AC	7/29/2019	29	DISTRICT 4
DOGTWNRD	0150	DOGTOWN RD	1140FT NE 4005 DOGTOWN RD (CUL	3440FT NE 4005 DOGTOWN RD (CUL	1	A	2,302	16	36,832	AC	7/29/2019	49	DISTRICT 2
DOGTWNRD	0160	DOGTOWN RD	3440FT NE 4005 DOGTOWN RD (CUL	SAN DOMINGO RD	1	A	2,285	16	36,560	AC	7/29/2019	53	DISTRICT 2
DOGTWNRD	0170	DOGTOWN RD	SAN DOMINGO RD	2600FT N SAN DOMINGO RD	1	A	2,602	16	41,632	AC	7/29/2019	26	DISTRICT 2
DOGTWNRD	0180	DOGTOWN RD	2600FT N SAN DOMINGO RD	ESMERELDA RD	1	A	2,649	16	42,384	AC	7/29/2019	30	DISTRICT 2
DOGTWNRD	0190	DOGTOWN RD	ESMERELDA RD	2600FT W ESMERELDA RD	1	A	2,602	16	41,632	AC	7/29/2019	48	DISTRICT 2
DOGTWNRD	0200	DOGTOWN RD	2600FT W ESMERELDA RD	4600FT W ESMERELDA RD	1	A	2,002	16	32,032	AC	7/29/2019	54	DISTRICT 2
DOGTWNRD	0210	DOGTOWN RD	4600FT W ESMERELDA RD	7508 DOGTOWN RD (BRIDGE) (W)	1	A	1,946	16	31,136	AC	7/29/2019	30	DISTRICT 2
DOGTWNRD	0220	DOGTOWN RD	7508 DOGTOWN RD (BRIDGE) (W)	7844 DOGTOWN RD (BRIDGE) (W)	1	A	1,798	16	28,768	AC	7/29/2019	33	DISTRICT 2
DOGTWNRD	0230	DOGTOWN RD	7844 DOGTOWN RD (BRIDGE) (W)	2600FT W 7844 DOGTOWN RD (BRID	1	A	2,602	16	41,632	AC	7/29/2019	29	DISTRICT 2
DOGTWNRD	0240	DOGTOWN RD	2600FT W 7844 DOGTOWN RD (BRID	5200FT W 7844 DOGTOWN RD (BRID	1	A	2,602	16	41,632	AC	7/29/2019	48	DISTRICT 2
DOGTWNRD	0250	DOGTOWN RD	5200FT W 7844 DOGTOWN RD (BRID	FOURTH CROSSING RD (S)	1	A	2,900	16	46,400	AC	7/29/2019	32	DISTRICT 2
DONYADR	0010	DONYA DR	CDS (SW)	LOMBARDI DR	2	R	1,177	18	21,186	AC	7/29/2019	85	DISTRICT 2
DONYADR	0020	DONYA DR	LOMBARDI DR	CDS (NE)	2	R	1,142	18	20,556	AC	7/29/2019	86	DISTRICT 2
DORTHYDR	0010	DOROTHY DR	MICHELE WY (S)	MICHELE WY (N)	2	R	1,079	16	17,264	AC	7/29/2019	48	DISTRICT 3
DOSSCT	0010	DOSS CT	CDS (S)	CANE LN	1	R	336	18	6,048	AC	7/29/2019	39	DISTRICT 5
DOSTERRD	0010	DOSTER RD	HAWVER RD	SADIE LN	1	R	4,464	12	53,568	GRAVEL	-	-	DISTRICT 2
DOSTERRD	0030	DOSTER RD	SADIE LN	MARANATHA LN	1	R	3,357	12	40,284	GRAVEL	-	-	DISTRICT 2
DOSTERRD	0050	DOSTER RD	MARANATHA LN	SUGAR PINE RD	1	R	1,646	12	19,752	GRAVEL	-	-	DISTRICT 2
DOSTERRD	0060	DOSTER RD	SUGAR PINE RD	PONDEROSA WY	1	R	4,432	12	53,184	GRAVEL	-	-	DISTRICT 2
DOSTERRD	0080	DOSTER RD	PONDEROSA WY	SIERRA VISTA LOOKOUT RD	1	R	6,416	12	76,992	GRAVEL	-	-	DISTRICT 2
DOSTERRD	0100	DOSTER RD	SIERRA VISTA LOOKOUT RD	STORY RD	1	R	2,682	12	32,184	AC	7/29/2019	20	DISTRICT 2
DOSTERRD	0110	DOSTER RD	STORY RD	WEST MURRAY CREEK RD	1	R	2,127	12	25,524	AC	7/29/2019	20	DISTRICT 2
DBLSPRRD	0010	DOUBLE SPRINGS RD	HWY 12 (W)	GILLAM RD	2	R	1,682	20	33,640	AC	7/29/2019	84	DISTRICT 1
DBLSPRRD	0020	DOUBLE SPRINGS RD	GILLAM RD	2600FT NE GILLAM RD	2	R	2,602	20	52,040	AC	7/29/2019	88	DISTRICT 1
DBLSPRRD	0030	DOUBLE SPRINGS RD	2600FT NE GILLAM RD	5200FT NE GILLAM RD	2	R	2,602	20	52,040	AC	7/29/2019	90	DISTRICT 1
DBLSPRRD	0040	DOUBLE SPRINGS RD	5200FT NE GILLAM RD	HWY 26	2	R	2,008	20	40,160	AC	7/29/2019	90	DISTRICT 1
DBLSPRRD	0050	DOUBLE SPRINGS RD	HWY 26	HWY 12 (E)	2	R	2,391	20	47,820	AC	7/29/2019	90	DISTRICT 1
DDSLDGRD	0010	DOUDS LANDING RD	HARMONY LN	NEW MC KAYS DAM RD	2	R	604	12	7,248	GRAVEL	-	-	DISTRICT 3
DDSLDGRD	0020	DOUDS LANDING RD	NEW MC KAYS DAM RD	START OF PVMT	1	R	1,631	13	21,203	GRAVEL	-	-	DISTRICT 3

FC (Functional Classification): A (Major Collector/ Significant Roads), C (Collector), R (Residential)

ST (Surface Type): AC (Asphalt Concrete), ST (Surface Treated)

DNS (Did Not Survey - Private Road/No Access)



Calaveras County - 2019 PMP Update
Section Description Inventory - Sorted by Road Name

Road ID	Section ID	Road Name	Begin Location	End Location	No. of Lanes	FC	Length (ft)	Width (ft)	Area (sf)	ST	PCI Date	PCI	Area ID
DDSLDGRD	0030	DOUDS LANDING RD	START OF PVMT	LOVE CREEK RD	2	R	241	16	3,856	ST	7/29/2019	25	DISTRICT 3
DOUGLSDR	0010	DOUGLAS DR	MURPHYS DR	FLANDERS DR	2	R	896	18	16,128	AC	7/29/2019	21	DISTRICT 3
DOUGLSDR	0020	DOUGLAS DR	FLANDERS DR	FELIX DR	2	R	737	18	13,266	AC	7/29/2019	31	DISTRICT 3
DOUGLSDR	0030	DOUGLAS DR	FELIX DR	END (W)	2	R	143	12	1,716	GRAVEL	-	-	DISTRICT 3
DRIVERCT	0010	DRIVER CT	DRIVER RD	CDS (SE)	1	R	410	16	6,560	AC	7/29/2019	37	DISTRICT 5
DRIVERRD	0010	DRIVER RD	CDS (S)	DRIVER CT	2	R	784	24	18,816	AC	7/29/2019	53	DISTRICT 5
DRIVERRD	0020	DRIVER RD	DRIVER CT	HWY 26	2	R	1,239	24	29,736	AC	7/29/2019	61	DISTRICT 5
DUNBARRD	0010	DUNBAR RD	HWY 4	LINEBAUGH RD	2	R	803	30	24,090	AC	7/29/2019	51	DISTRICT 3
DUNBARRD	0020	DUNBAR RD	LINEBAUGH RD	1153 DUNBAR RD (PRV DW)	2	R	544	21	11,424	AC	7/29/2019	33	DISTRICT 3
DUNBARRD	0030	DUNBAR RD	1153 DUNBAR RD (PRV DW)	950FT NE 1153 DUNBAR RD (PRV D	1	R	953	15	14,295	AC	7/29/2019	14	DISTRICT 3
DUNBARRD	0040	DUNBAR RD	950FT NE 1153 DUNBAR RD (PRV D	05N56	1	R	1,295	15	19,425	AC	7/29/2019	48	DISTRICT 3
DUNBARRD	0050	DUNBAR RD	05N56	WHITE PINES DAM	2	R	392	21	8,232	AC	7/29/2019	72	DISTRICT 3
DUNBARRD	0060	DUNBAR RD	WHITE PINES DAM	BLAGEN RD	2	R	725	30	21,750	AC	7/29/2019	41	DISTRICT 3
DUNNRD	0010	DUNN RD	SILVER RAPIDS RD	HEINEMANN DR	2	R	2,278	24	54,672	AC	7/29/2019	65	DISTRICT 5
DUNNRD	0020	DUNN RD	HEINEMANN DR	BOTFUHER RD	2	R	2,070	22	45,540	AC	7/29/2019	80	DISTRICT 5
DUNNRD	0030	DUNN RD	BOTFUHER RD	2200FT N BOTFUHER RD	2	R	2,198	22	48,356	AC	7/29/2019	66	DISTRICT 5
DUNNRD	0040	DUNN RD	2200FT N BOTFUHER RD	HARTVICKSON LN	2	R	2,198	22	48,356	AC	7/29/2019	55	DISTRICT 5
DUNNRD	0050	DUNN RD	HARTVICKSON LN	HENEY CT	2	R	1,923	20	38,460	AC	7/29/2019	36	DISTRICT 5
DUNNRD	0060	DUNN RD	HENEY CT	BANE RD	2	R	1,477	20	29,540	AC	7/29/2019	32	DISTRICT 5
DUNNRD	0070	DUNN RD	BANE RD	DUNN RD (N)	2	R	1,849	20	36,980	AC	7/29/2019	25	DISTRICT 5
EST	0010	E ST	BLAGEN RD	END OF PVMT (E)	2	R	369	18	6,642	AC	7/29/2019	18	DISTRICT 3
EAGLELN	0010	EAGLE LN	HWY 4	END (SW)	2	R	867	12	10,404	GRAVEL	-	-	DISTRICT 3
ESTMRPRD	0020	EAST MURPHYS CREEK RD	END (W)	BRET HARTE DR	2	R	1,075	27	29,025	AC	7/29/2019	78	DISTRICT 3
ESTMRYRD	0010	EAST MURRAY CREEK RD	WHISKEY SLIDE RD	EL DORADO TL	1	R	1,523	15	22,845	AC	7/29/2019	20	DISTRICT 2
ESTMRYRD	0020	EAST MURRAY CREEK RD	EL DORADO TL	GREEN RANCH RD	1	R	2,677	15	40,155	AC	7/29/2019	25	DISTRICT 2
ESTMRYRD	0030	EAST MURRAY CREEK RD	GREEN RANCH RD	CRYSTAL SPRINGS RD	1	R	1,404	15	21,060	AC	7/29/2019	29	DISTRICT 2
ESTMRYRD	0040	EAST MURRAY CREEK RD	CRYSTAL SPRINGS RD	2600FT NE CRYSTAL SPRINGS RD	1	R	2,602	12	31,224	AC	7/29/2019	36	DISTRICT 2
ESTMRYRD	0050	EAST MURRAY CREEK RD	2600FT NE CRYSTAL SPRINGS RD	5200FT NE CRYSTAL SPRINGS RD	1	R	2,602	15	39,030	AC	7/29/2019	36	DISTRICT 2
ESTMRYRD	0060	EAST MURRAY CREEK RD	5200FT NE CRYSTAL SPRINGS RD	RAILROAD FLAT RD S	1	R	1,773	15	26,595	AC	7/29/2019	40	DISTRICT 2
ESTNDRTL	0010	EAST THUNDERBOLT TL	THUNDERBOLT TL	END (NE) (PRV DW)	2	R	328	18	5,904	AC	7/29/2019	18	DISTRICT 3
ESYBRDRD	0010	EASY BIRD RD	CENTER ST E	SIERRA LN	1	R	784	18	14,112	AC	7/29/2019	15	DISTRICT 2
EASYST	0015	EASY ST	KAROCK RD	SIoux TL	2	R	1,758	21	36,918	AC	7/29/2019	67	DISTRICT 3
EASYST	0020	EASY ST	SIoux TL	INDIAN ROCK RD	2	R	97	33	3,201	AC	7/29/2019	34	DISTRICT 3
EDGMNTRD	0010	EDGEMONT RD	CDS (SE)	PONDEROSA WY	2	R	929	16	14,864	AC	7/29/2019	36	DISTRICT 3
EDGWTRCT	0010	EDGEWATER CT	TOMAHAWK TL	CDS (NE)	2	R	556	21	11,676	AC	7/29/2019	24	DISTRICT 4
EDNADR	0010	EDNA DR	GOLDEN GATE DR	HWY 49	1	R	2,500	16	40,000	AC	7/29/2019	83	DISTRICT 2
EDSTERST	0010	EDSTER ST	PALOMA RD	CHURCH ST (POSTS)	1	R	471	13	6,123	AC	7/29/2019	50	DISTRICT 2
ELCMTSRP	0010	EL CAMINO BOOTSTRAP	TAHOS DR (905FT N OF CHINOOK W	BOARDS CROSSING RD	2	R	1,521	18	27,378	AC	7/29/2019	32	DISTRICT 3
ELDRADDR	0010	EL DORADO DR	RAWHIDE DR (N)	COUNTRY CLUB DR	2	R	1,067	20	21,340	AC	7/29/2019	46	DISTRICT 3
ELDRADDR	0020	EL DORADO DR	COUNTRY CLUB DR	RAWHIDE DR (S)	2	C	1,154	22	25,388	AC	7/29/2019	45	DISTRICT 3
ELDRADDR	0030	EL DORADO DR	RAWHIDE DR (S)	PAMELA CT	2	C	1,096	22	24,112	AC	7/29/2019	54	DISTRICT 3
ELDRADDR	0040	EL DORADO DR	PAMELA CT	GEORGEANN CT	2	C	3,132	22	68,904	AC	7/29/2019	35	DISTRICT 3
ELDRADDR	0050	EL DORADO DR	GEORGEANN CT	GEORGEANN DR	2	A	250	22	5,500	AC	7/29/2019	37	DISTRICT 3
ELDRADST	0010	EL DORADO ST	MAIN ST (W)	MILL ST	1	R	1,934	12	23,208	AC	7/29/2019	26	DISTRICT 2
ELDRADST	0020	EL DORADO ST	MILL ST	MAIN ST (E)	1	R	601	12	7,212	AC	7/29/2019	27	DISTRICT 2
ELRNCHDR	0010	EL RANCHERO DR	SEMINOLE WY	GREENSBORO WY	2	R	939	20	18,780	AC	7/29/2019	72	DISTRICT 3
ELRNCHDR	0020	EL RANCHERO DR	GREENSBORO WY	WATER DIST. ACCESS RD	2	R	796	22	17,512	AC	7/29/2019	63	DISTRICT 3
ELRNCHDR	0030	EL RANCHERO DR	WATER DIST. ACCESS RD	PEBBLE BEACH WY	2	R	964	22	21,208	AC	7/29/2019	70	DISTRICT 3
ELIESEDR	0010	ELIESE DR	STEPHANIE DR	PATRICIA LN	2	R	940	18	16,920	AC	7/29/2019	43	DISTRICT 3
ELZBTHDR	0010	ELIZABETH DR	EL DORADO DR	RUTH LN	2	R	1,407	21	29,547	AC	7/29/2019	71	DISTRICT 3
ELZBTHDR	0020	ELIZABETH DR	RUTH LN	BARBARA WY	2	R	756	21	15,876	AC	7/29/2019	56	DISTRICT 3
ELZBTHDR	0030	ELIZABETH DR	BARBARA WY	GEORGEANN DR	2	R	1,227	18	22,086	AC	7/29/2019	73	DISTRICT 3
EMRLDCDR	0010	EMERALD CREEK DR	FENSE (S)	BRET HARTE DR	2	R	708	27	19,116	AC	7/29/2019	69	DISTRICT 3

FC (Functional Classification): A (Major Collector/ Significant Roads), C (Collector), R (Residential)

ST (Surface Type): AC (Asphalt Concrete), ST (Surface Treated)

DNS (Did Not Survey - Private Road/No Access)



Calaveras County - 2019 PMP Update
Section Description Inventory - Sorted by Road Name

Road ID	Section ID	Road Name	Begin Location	End Location	No. of Lanes	FC	Length (ft)	Width (ft)	Area (sf)	ST	PCI Date	PCI	Area ID
EMRFFLN	0010	EMEREFF LN	DANAHER DR	LEARY CT	1	R	1,846	20	36,920	AC	7/29/2019	61	DISTRICT 5
EMRFFLN	0020	EMEREFF LN	LEARY CT	BROOKS LN	1	R	669	20	13,380	AC	7/29/2019	69	DISTRICT 5
ESMRLLDRD	0010	ESMERELDA RD	DOGTOWN RD	PONDEROSA WY	1	R	2,128	12	25,536	AC	7/29/2019	18	DISTRICT 2
ESMRLLDRD	0020	ESMERELDA RD	PONDEROSA WY	END OF PVMT	1	R	2,567	12	30,804	AC	7/29/2019	12	DISTRICT 2
ESMRLLDRD	0030	ESMERELDA RD	END OF PVMT	HIGH MOUNTAIN RD	1	R	8,838	12	106,056	GRAVEL	-	-	DISTRICT 2
ESMRLLDRD	0060	ESMERELDA RD	HIGH MOUNTAIN RD	ARRASTRA LN	1	R	11,675	12	140,100	GRAVEL	-	-	DISTRICT 2
ESMRLLDRD	0120	ESMERELDA RD	ARRASTRA LN	SHEEP RANCH RD	1	R	4,600	12	55,200	GRAVEL	-	-	DISTRICT 2
EVANSRD	0010	EVANS RD	HWY 12 (W)	HWY 12 (E)	2	R	2,066	16	33,056	AC	7/29/2019	34	DISTRICT 1
EVRGRNDR	0010	EVERGREEN DR	LAKEWOOD DR	VALLEY VIEW DR (S & N ENDS)	2	R	2,525	18	45,450	AC	7/29/2019	39	DISTRICT 3
EVRGRNLN	0010	EVERGREEN LN	PINE CONE DR	MANZANITA DR	2	R	1,834	18	33,012	AC	7/29/2019	24	DISTRICT 3
EVRGRNRD	0010	EVERGREEN RD	WARREN RD	CULVERT BRIDGE (N)	2	R	1,636	18	29,448	AC	7/29/2019	86	DISTRICT 1
EVRGRNRD	0020	EVERGREEN RD	CULVERT BRIDGE (N)	TREESIDE LN	2	R	2,015	18	36,270	AC	7/29/2019	88	DISTRICT 1
EVRGRNRD	0030	EVERGREEN RD	TREESIDE LN	SOUTHWORTH RD	2	R	1,695	18	30,510	AC	7/29/2019	71	DISTRICT 1
FIRWYDR	0010	FAIRWAY DR	FIFTH GREEN DR (E)	ANTLER DR	2	R	1,482	22	32,604	AC	7/29/2019	57	DISTRICT 3
FIRWYDR	0020	FAIRWAY DR	ANTLER DR	FIFTH GREEN DR (SW)	2	R	1,054	22	23,188	AC	7/29/2019	39	DISTRICT 3
FIRWYDR	0030	FAIRWAY DR	FIFTH GREEN DR (SW)	VENADO DR	2	R	1,552	22	34,144	AC	7/29/2019	41	DISTRICT 3
FIRWYDR	0040	FAIRWAY DR	VENADO DR	SILVER DR	2	R	533	22	11,726	AC	7/29/2019	19	DISTRICT 3
FIRWYDR	0050	FAIRWAY DR	SILVER DR	PLACER WY (S)	2	R	1,020	22	22,440	AC	7/29/2019	56	DISTRICT 3
FIRWYDR	0060	FAIRWAY DR	PLACER WY (S)	PLACER WY (N)	2	R	1,726	22	37,972	AC	7/29/2019	88	DISTRICT 3
FIRWYDR	0070	FAIRWAY DR	PLACER WY (N)	NUGGET CT	2	R	1,774	22	39,028	AC	7/29/2019	86	DISTRICT 3
FIRWYDR	0080	FAIRWAY DR	NUGGET CT	QUARTZ DR	2	R	1,431	22	31,482	AC	7/29/2019	78	DISTRICT 3
FIRWYDR	0090	FAIRWAY DR	QUARTZ DR	CRYSTAL WY (SW)	2	R	410	22	9,020	AC	7/29/2019	76	DISTRICT 3
FIRWYDR	0100	FAIRWAY DR	CRYSTAL WY (SW)	CRYSTAL WY (NE)	2	R	1,546	22	34,012	AC	7/29/2019	70	DISTRICT 3
FARRISCT	0010	FARRIS CT	BERKESEY LN	COZAD LN	1	R	266	18	4,788	AC	7/29/2019	47	DISTRICT 5
FARRISDR	0010	FARRIS DR	CDS (S)	HANLEY DR	1	R	1,254	18	22,572	AC	7/29/2019	39	DISTRICT 5
FARRISDR	0020	FARRIS DR	HANLEY DR	REX RD	2	R	983	20	19,660	AC	7/29/2019	81	DISTRICT 5
FARRISDR	0030	FARRIS DR	REX RD	HWY 26	2	R	542	22	11,924	AC	7/29/2019	83	DISTRICT 5
FARRISLN	0010	FARRIS LN	HWY 26	BERKESEY LN	1	R	325	22	7,150	AC	7/29/2019	73	DISTRICT 5
FAWNCR	0010	FAWN CR	LAKEMONT DR (S)	VENADO DR	2	R	1,080	20	21,600	AC	7/29/2019	56	DISTRICT 3
FAWNCR	0020	FAWN CR	VENADO DR	LAKEMONT DR (N)	2	R	761	20	15,220	AC	7/29/2019	48	DISTRICT 3
FETHERCT	0010	FEATHER CT	CDS (SW)	FEATHER DR	2	R	566	21	11,886	AC	7/29/2019	39	DISTRICT 4
FETHERDR	0010	FEATHER DR	COPPER COVE DR	QUILL RD	2	R	1,518	21	31,878	AC	7/29/2019	33	DISTRICT 4
FETHERDR	0020	FEATHER DR	QUILL RD	PINON DR	2	R	1,989	21	41,769	AC	7/29/2019	61	DISTRICT 4
FETHERDR	0030	FEATHER DR	PINON DR	BLACK CREEK DR	1	R	1,136	21	23,856	AC	7/29/2019	64	DISTRICT 4
FELIXDR	0010	FELIX DR	DOUGLAS DR	CDS (NW)	2	R	1,022	18	18,396	AC	7/29/2019	46	DISTRICT 3
FELIXRD	0010	FELIX RD	ROCK CREEK RD	SALT SPRINGS VALLEY RD	2	A	1,550	20	31,000	AC	7/29/2019	33	DISTRICT 4
FERNWY	0010	FERN WY	SIERRA PINE WY	DEER RUN WY	2	R	956	18	17,208	AC	7/29/2019	42	DISTRICT 3
FERNWY	0020	FERN WY	DEER RUN WY	MEADOWVIEW RD	2	R	506	18	9,108	AC	7/29/2019	27	DISTRICT 3
FFTHGRDR	0010	FIFTH GREEN DR	FAIRWAY DR	FAIRWAY DR (S)	2	R	1,823	20	36,460	AC	7/29/2019	72	DISTRICT 3
FFTHGRDR	0020	FIFTH GREEN DR	FAIRWAY DR (N)	PINE DR	2	R	525	22	11,550	AC	7/29/2019	31	DISTRICT 3
FNNGANLN	0010	FINNEGAN LN	CUNEO RD	FINNEGAN CT	1	R	596	12	7,152	AC	7/29/2019	40	DISTRICT 4
FIRDR	0010	FIR DR	HWY 4	MEADOWVIEW RD	2	R	270	22	5,940	AC	7/29/2019	31	DISTRICT 3
FTZGRDRD	0010	FITZGERALD RD	WASHBURN ST	BURSON RD	2	R	532	16	8,512	AC	7/29/2019	18	DISTRICT 1
FLAMNGWY	0010	FLAMINGO WY	MANZANITA DR	BELMONT WY (W)	2	R	708	20	14,160	AC	7/29/2019	61	DISTRICT 3
FLAMNGWY	0020	FLAMINGO WY	BELMONT WY (W)	BELMONT WY (E)	2	R	974	18	17,532	AC	7/29/2019	65	DISTRICT 3
FLNDRSDR	0010	FLANDERS DR	MORAN RD	DOUGLAS DR	2	R	1,639	22	36,058	AC	7/29/2019	21	DISTRICT 3
FLINTST	0010	FLINT ST	GRANITE ST	MILTON RD	1	R	820	12	9,840	GRAVEL	-	-	DISTRICT 5
FLINTST	0020	FLINT ST	MILTON RD	CDS (E)	2	R	765	12	9,180	AC	7/29/2019	25	DISTRICT 5
FLINTTL	0010	FLINT TL	LITTLE JOHN RD	QUAIL HILL RD	2	R	1,145	21	24,045	AC	7/29/2019	27	DISTRICT 4
FLINTTL	0020	FLINT TL	QUAIL HILL RD	ARROWHEAD ST	2	R	584	21	12,264	AC	7/29/2019	24	DISTRICT 4
FLORNCRR	0010	FLORENCE CR	CDS (S)	GOLD OAK RD	2	R	222	18	3,996	AC	7/29/2019	4	DISTRICT 1
FLUMECT	0010	FLUME CT	LOOP (SE)	PLACER WY	2	R	1,033	18	18,594	AC	7/29/2019	28	DISTRICT 3
FLUMECT	0020	FLUME CT	PLACER WY	GOLD HILL CR	2	R	289	20	5,780	AC	7/29/2019	37	DISTRICT 3

FC (Functional Classification): A (Major Collector/ Significant Roads), C (Collector), R (Residential)

ST (Surface Type): AC (Asphalt Concrete), ST (Surface Treated)

DNS (Did Not Survey - Private Road/No Access)



Calaveras County - 2019 PMP Update
Section Description Inventory - Sorted by Road Name

Road ID	Section ID	Road Name	Begin Location	End Location	No. of Lanes	FC	Length (ft)	Width (ft)	Area (sf)	ST	PCI Date	PCI	Area ID
FONGDR	0010	FONG DR	KIVA DR	KIVA CT	2	R	1,359	21	28,539	AC	7/29/2019	25	DISTRICT 4
FTHILLCT	0010	FOOTHILL CT	LEWIS AV	END (N) (POSTED EOC-MAINT)	2	R	495	20	9,900	AC	7/29/2019	10	DISTRICT 1
FORESTLN	0010	FOREST LN	CDS (S)	VALLEY VIEW DR	2	R	782	18	14,076	AC	7/29/2019	45	DISTRICT 3
FRTHCRRD	0010	FOURTH CROSSING RD	HWY 49	1190FT NE HWY 49 (PRV DW) (N)	2	R	1,192	20	23,840	AC	7/29/2019	91	DISTRICT 2
FRTHCRRD	0020	FOURTH CROSSING RD	1190FT NE HWY 49 (PRV DW) (N)	2915FT NE HWY 49 (PRV DW) (SE)	2	R	1,726	20	34,520	AC	7/29/2019	89	DISTRICT 2
FRTHCRRD	0030	FOURTH CROSSING RD	2915FT NE HWY 49 (PRV DW) (SE)	TRAILS END RANCH (UTILP) (SE)	2	R	1,311	20	26,220	AC	7/29/2019	88	DISTRICT 2
FRTHCRRD	0040	FOURTH CROSSING RD	TRAILS END RANCH (UTILP) (SE)	2400FT SW COSTA RD	2	R	2,488	20	49,760	AC	7/29/2019	94	DISTRICT 2
FRTHCRRD	0050	FOURTH CROSSING RD	2400FT SW COSTA RD	COSTA RD	2	R	2,402	20	48,040	AC	7/29/2019	92	DISTRICT 2
FRTHCRRD	0060	FOURTH CROSSING RD	COSTA RD	1970FT E COSTA RD (CATTLE GRID	2	R	1,972	20	39,440	AC	7/29/2019	88	DISTRICT 2
FRTHCRRD	0070	FOURTH CROSSING RD	1970FT E COSTA RD (CATTLE GRID	3148FT E COSTA RD (PRV GATE) (2	R	1,179	20	23,580	AC	7/29/2019	89	DISTRICT 2
FRTHCRRD	0080	FOURTH CROSSING RD	3148FT E COSTA RD (PRV GATE) (FRICOT CITY RD (N & S ENDS)	2	R	2,599	20	51,980	AC	7/29/2019	91	DISTRICT 2
FOURTHST	0010	FOURTH ST	END (S)	D ST	2	R	1,202	18	21,636	AC	7/29/2019	27	DISTRICT 3
FRENCHCR	0010	FRENCH CR	CDS (S)	GOLD OAK RD	2	R	207	18	3,726	AC	7/29/2019	11	DISTRICT 1
FRNCHGRD	0010	FRENCH GULCH RD	MURPHYS GRADE RD	LONE DOVE LN	2	C	876	20	17,520	AC	7/29/2019	76	DISTRICT 4
FRNCHGRD	0020	FRENCH GULCH RD	LONE DOVE LN	2000FT NE LONE DOVE LN	2	C	2,002	20	40,040	AC	7/29/2019	88	DISTRICT 4
FRNCHGRD	0030	FRENCH GULCH RD	2000FT NE LONE DOVE LN	3630FT NE LONE DOVE LN (WIDTH	2	C	1,631	20	32,620	AC	7/29/2019	80	DISTRICT 4
FRNCHGRD	0040	FRENCH GULCH RD	3630FT NE LONE DOVE LN (WIDTH	5665FT NE LONE DOVE LN (WIDTH	1	C	2,035	15	30,525	AC	7/29/2019	30	DISTRICT 4
FRNCHGRD	0050	FRENCH GULCH RD	5665FT NE LONE DOVE LN (WIDTH	6950FT NE LONE DOVE LN (BRIDGE	2	C	1,284	20	25,680	AC	7/29/2019	24	DISTRICT 4
FRNCHGRD	0060	FRENCH GULCH RD	6950FT NE LONE DOVE LN (BRIDGE	10310FT NE LONE DOVE LN (CULVE	2	C	3,184	20	63,680	AC	7/29/2019	39	DISTRICT 4
FRNCHGRD	0070	FRENCH GULCH RD	10310FT NE LONE DOVE LN (CULVE	DARBY LN	2	C	1,692	20	33,840	AC	7/29/2019	43	DISTRICT 4
FRNCHGRD	0080	FRENCH GULCH RD	DARBY LN	1300FT NE DARBY LN G	2	C	1,303	20	26,060	AC	7/29/2019	63	DISTRICT 4
FRNCHGRD	0090	FRENCH GULCH RD	1300FT NE DARBY LN	FALCON MINE RD	2	C	1,833	20	36,660	AC	7/29/2019	55	DISTRICT 3
FRNCHGRD	0100	FRENCH GULCH RD	FALCON MINE RD	SAINT JONHS RD	2	C	2,322	20	46,440	AC	7/29/2019	72	DISTRICT 3
FRNCHGRD	0110	FRENCH GULCH RD	SAINT JONHS RD	HIDDEN TREASURE MINE RD	2	C	1,389	20	27,780	AC	7/29/2019	61	DISTRICT 3
FRNCHGRD	0120	FRENCH GULCH RD	HIDDEN TREASURE MINE RD	900 FRENCH GULCH RD (POST) (N)	2	C	2,551	20	51,020	AC	7/29/2019	58	DISTRICT 3
FRNCHGRD	0130	FRENCH GULCH RD	900 FRENCH GULCH RD (POST) (N)	MURPHYS GRADE RD	2	C	1,890	20	37,800	AC	7/29/2019	51	DISTRICT 3
FRCTYRD	0010	FRICOT CITY RD	FOURTH CROSSING RD (S)	CALAVERITAS RD (NE)	2	A	864	20	17,280	AC	7/29/2019	70	DISTRICT 2
FRCTYRD	0020	FRICOT CITY RD	CALAVERITAS RD (NE)	2600FT E CALAVERITAS RD (E)	2	A	2,602	20	52,040	AC	7/29/2019	31	DISTRICT 2
FRCTYRD	0030	FRICOT CITY RD	2600FT E CALAVERITAS RD (E)	5200FT E CALAVERITAS RD (E)	2	A	2,602	20	52,040	AC	7/29/2019	37	DISTRICT 2
FRCTYRD	0040	FRICOT CITY RD	5200FT E CALAVERITAS RD (E)	7800FT E CALAVERITAS RD (E)	2	A	2,602	20	52,040	AC	7/29/2019	45	DISTRICT 2
FRCTYRD	0050	FRICOT CITY RD	7800FT E CALAVERITAS RD (E)	9700FT E CALAVERITAS RD (E)	2	A	1,902	20	38,040	AC	7/29/2019	28	DISTRICT 2
FRCTYRD	0060	FRICOT CITY RD	9700FT E CALAVERITAS RD (E)	PONDEROSA WY (SW)	2	A	1,988	20	39,760	AC	7/29/2019	35	DISTRICT 2
FRCTYRD	0070	FRICOT CITY RD	PONDEROSA WY (SW)	PONDEROSA WY (NE)	2	A	703	20	14,060	AC	7/29/2019	21	DISTRICT 2
FRCTYRD	0080	FRICOT CITY RD	PONDEROSA WY (NE)	2200FT NE PONDEROSA WY (NE)	2	A	2,202	20	44,040	AC	7/29/2019	27	DISTRICT 2
FRCTYRD	0090	FRICOT CITY RD	2200FT NE PONDEROSA WY (NE)	SAN ANTONE RD	2	A	2,209	20	44,180	AC	7/29/2019	23	DISTRICT 2
FRCTYRD	0100	FRICOT CITY RD	SAN ANTONE RD	1800FT NE SAN ANTONE RD	2	A	1,802	20	36,040	AC	7/29/2019	24	DISTRICT 2
FRCTYRD	0110	FRICOT CITY RD	1800FT NE SAN ANTONE RD	10400 FRICOT CITY RD (WIDTH CH	2	A	1,867	20	37,340	AC	7/29/2019	27	DISTRICT 2
FRCTYRD	0120	FRICOT CITY RD	10400 FRICOT CITY RD (WIDTH CH	960FT 10400 FRICOT CITY RD (WI	2	A	960	26	24,960	AC	7/29/2019	65	DISTRICT 2
FRCTYRD	0130	FRICOT CITY RD	960FT 10400 FRICOT CITY RD (WI	1570FT 10400 FRICOT CITY RD (W	2	A	611	20	12,220	AC	7/29/2019	7	DISTRICT 2
FRCTYRD	0140	FRICOT CITY RD	1570FT 10400 FRICOT CITY RD (W	10480 FRICOT CITY RD (PRV DW)	1	A	879	15	13,185	AC	7/29/2019	10	DISTRICT 2
FRCTYRD	0150	FRICOT CITY RD	10480 FRICOT CITY RD (PRV DW)	END OF PVMT (NE)	1	A	2,298	15	34,470	AC	7/29/2019	34	DISTRICT 2
FRCTYRD	0160	FRICOT CITY RD	END OF PVMT (NE)	STAR CANYON TL	2	C	14,954	12	179,448	GRAVEL	-	-	DISTRICT 2
FRCTYRD	0170	FRICOT CITY RD	STAR CANYON TL	START OF PVMT (N)	1	C	13,793	12	165,516	GRAVEL	-	-	DISTRICT 2
FRCTYRD	0200	FRICOT CITY RD	START OF PVMT (N)	SHEEP RANCH RD	1	A	1,678	10	16,780	AC	7/29/2019	16	DISTRICT 2
FRDMANWY	0010	FRIEDMAN WY	MITCHELL LN	GARNER PL	1	R	575	18	10,350	AC	7/29/2019	61	DISTRICT 5
FRDMANWY	0020	FRIEDMAN WY	GARNER PL	HIRONYMOUS WY	1	R	576	18	10,368	AC	7/29/2019	76	DISTRICT 5
FRDMANWY	0030	FRIEDMAN WY	HIRONYMOUS WY	ABOUAF CT	1	R	1,504	18	27,072	AC	7/29/2019	63	DISTRICT 5
FRDMANWY	0040	FRIEDMAN WY	ABOUAF CT	BERRYHILL DR	1	R	1,306	18	23,508	AC	7/29/2019	56	DISTRICT 5
FRDMANWY	0050	FRIEDMAN WY	BERRYHILL DR	GARNER PL	1	R	820	18	14,760	AC	7/29/2019	57	DISTRICT 5
FRNTAGR	0010	FRONTAGE RD	HWY 49	BEVERLYNN LN	2	R	85	24	2,040	AC	7/29/2019	7	DISTRICT 1
FRNTAGR	0100	FRONTAGE RD	HWY 4 (SW)	HWY 4 (NW)	2	R	2,397	20	47,940	AC	7/29/2019	57	DISTRICT 3
FRNTAGR	0200	FRONTAGE RD	OLD HWY 4	END (NE) (PRV DW)	2	R	361	15	5,415	AC	7/29/2019	18	DISTRICT 3
FRNTAGR	0300	FRONTAGE RD	SUMMIT LEVEL RD E	HWY 4	2	R	1,444	20	28,880	AC	7/29/2019	22	DISTRICT 3

FC (Functional Classification): A (Major Collector/ Significant Roads), C (Collector), R (Residential)

ST (Surface Type): AC (Asphalt Concrete), ST (Surface Treated)

DNS (Did Not Survey - Private Road/No Access)



Calaveras County - 2019 PMP Update
Section Description Inventory - Sorted by Road Name

Road ID	Section ID	Road Name	Begin Location	End Location	No. of Lanes	FC	Length (ft)	Width (ft)	Area (sf)	ST	PCI Date	PCI	Area ID
FRNTAGRD	0400	FRONTAGE RD	END (SW) (PRV DW)	CDS (NE)	1	R	526	15	7,890	AC	7/29/2019	22	DISTRICT 3
FULLENRD	0010	FULLEN RD	SHEEP RANCH RD	2600FT NE SHEEP RANCH RD	1	R	2,602	12	31,224	AC	7/29/2019	17	DISTRICT 3
FULLENRD	0020	FULLEN RD	2600FT NE SHEEP RANCH RD	5200FT NE SHEEP RANCH RD	1	R	2,602	12	31,224	AC	7/29/2019	27	DISTRICT 3
FULLENRD	0030	FULLEN RD	5200FT NE SHEEP RANCH RD	DOLORES LN	1	R	2,650	12	31,800	AC	7/29/2019	44	DISTRICT 3
FULLENRD	0050	FULLEN RD	DOLORES LN	6290 FULLEN RD (PRV DW) (S)	1	R	1,597	12	19,164	AC	7/29/2019	37	DISTRICT 2
FULLENRD	0060	FULLEN RD	6290 FULLEN RD (PRV DW) (S)	1500FT NE 6290 FULLEN RD (PRV	1	R	1,502	12	18,024	AC	7/29/2019	46	DISTRICT 2
FULLENRD	0070	FULLEN RD	1500FT NE 6290 FULLEN RD (PRV	04N41	1	R	1,168	12	14,016	AC	7/29/2019	48	DISTRICT 3
FULLENRD	0080	FULLEN RD	04N41	1000FT NE 04N41	1	R	1,602	12	19,224	AC	7/29/2019	53	DISTRICT 3
FULLENRD	0090	FULLEN RD	1000FT NE 04N41	AVERY SHEEP RANCH RD	1	R	2,360	12	28,320	AC	7/29/2019	44	DISTRICT 2
GABORST	0010	GABOR ST	JENNY LIND RD	CASSIDY RD	1	R	2,055	20	41,100	AC	7/29/2019	64	DISTRICT 5
GABORST	0020	GABOR ST	CASSIDY RD	DA LEE RD	1	R	700	20	14,000	AC	7/29/2019	56	DISTRICT 5
GABORST	0030	GABOR ST	DA LEE RD	ROBERTS RD	1	R	910	20	18,200	AC	7/29/2019	54	DISTRICT 5
GABORST	0040	GABOR ST	ROBERTS RD	BALDWIN ST	1	R	2,440	20	48,800	AC	7/29/2019	52	DISTRICT 5
GLLIUSLN	0010	GALLIUS LN	HENEY LN (S)	HENEY LN (N)	1	R	1,993	16	31,888	AC	7/29/2019	46	DISTRICT 5
GANNRD	0010	GANN RD	HOGAN DAM RD	END (N)	1	R	1,741	12	20,892	GRAVEL	-	-	DISTRICT 5
GANNST	0010	GANN ST	PLAZA ST	MILTON RD	1	R	599	12	7,188	AC	7/29/2019	18	DISTRICT 5
GRBLDST	0010	GARABALDI ST	END (S) (GATE)	RED FOX RD	1	R	650	12	7,800	AC	7/29/2019	15	DISTRICT 2
GRBLDST	0020	GARABALDI ST	RED FOX RD	WASHINGTON ST	2	R	331	27	8,937	AC	7/29/2019	62	DISTRICT 2
GRBLDST	0030	GARABALDI ST	WASHINGTON ST	MOUNTAIN RANCH RD	2	R	240	33	7,920	AC	7/29/2019	48	DISTRICT 2
GARDENLN	0010	GARDEN LN	CENTER ST W	START OF PVMT	2	R	575	12	6,900	GRAVEL	-	-	DISTRICT 2
GARDENLN	0020	GARDEN LN	START OF PVMT	PEEK CR	1	R	132	10	1,320	AC	7/29/2019	40	DISTRICT 2
GRDRFLRD	0010	GARDNER FLAT RD	BOARDS CROSSING RD	CDS (N)	2	R	758	18	13,644	AC	7/29/2019	45	DISTRICT 3
GARNERPL	0010	GARNER PL	WESTHILL RD	BALDWIN ST	1	R	509	18	9,162	AC	7/29/2019	44	DISTRICT 5
GARNERPL	0020	GARNER PL	STABULIS ST	BALDWIN ST	2	A	794	21	16,674	AC	7/29/2019	62	DISTRICT 5
GARNERPL	0030	GARNER PL	STABULIS RD	MCNEIL CT	2	A	1,136	21	23,856	AC	7/29/2019	65	DISTRICT 5
GARNERPL	0040	GARNER PL	MCNEIL CT	FRIEDMAN WY	2	A	1,105	21	23,205	AC	7/29/2019	79	DISTRICT 5
GARNERPL	0050	GARNER PL	FRIEDMAN WY	CRAIL WY	2	A	692	21	14,532	AC	7/29/2019	78	DISTRICT 5
GARNERPL	0060	GARNER PL	CRAIL WY	BERGSMA LN	2	A	872	21	18,312	AC	7/29/2019	75	DISTRICT 5
GARNERPL	0070	GARNER PL	BERGSMA LN	HWY 26	2	A	1,701	21	35,721	AC	7/29/2019	68	DISTRICT 5
GATWDAV	0010	GATEWOOD AV	CHURCH HILL RD	SAINT CHARLES ST E	1	R	889	12	10,668	AC	7/29/2019	58	DISTRICT 1
GEELN	0010	GEE LN	CDS (S)	BERKESEY LN	1	R	377	16	6,032	AC	7/29/2019	20	DISTRICT 5
GLDINGRD	0010	GELDING RD	END (SING)	STALLION WY	1	R	8,831	12	105,972	GRAVEL	-	-	DISTRICT 4
GRGANNCT	0010	GEORGEANN CT	EL DORADO DR	CDS (E)	2	R	213	18	3,834	AC	7/29/2019	24	DISTRICT 3
GRGANNDR	0010	GEORGEANN DR	EL DORADO DR	PATRICIA LN	2	C	671	20	13,420	AC	7/29/2019	49	DISTRICT 3
GRTRUDWY	0010	GERTRUDE WY	PATRICIA LN	RAINY DR	2	R	2,094	18	37,692	AC	7/29/2019	34	DISTRICT 3
GILLAMRD	0010	GILLAM RD	DOUBLE SPRINGS RD	2925 GILLAM RD (POST/TREE) (E)	1	R	1,854	12	22,248	ST	7/29/2019	27	DISTRICT 1
GILLAMRD	0020	GILLAM RD	2925 GILLAM RD (POST/TREE) (E)	BRIDGE (N) (END OF PVMT)	1	R	2,373	12	28,476	ST	7/29/2019	29	DISTRICT 1
GILLAMRD	0030	GILLAM RD	BRIDGE (N) (END OF PVMT)	START OF PVMT	1	R	5,829	12	69,948	GRAVEL	-	-	DISTRICT 1
GILLAMRD	0050	GILLAM RD	START OF PVMT	PALOMA RD	1	R	1,084	12	13,008	ST	7/29/2019	23	DISTRICT 1
GLNCHODR	0010	GLEN ECHO DR	HILLCREST DR	CDS (N)	1	R	550	15	8,250	AC	7/29/2019	33	DISTRICT 3
GLORIADR	0010	GLORIA DR	RAINY DR	NOLA DR	2	R	1,457	20	29,140	AC	7/29/2019	28	DISTRICT 3
GLRYHLCT	0010	GLORY HOLE CT	LOMBARDI DR	CDS (N)	2	R	764	20	15,280	AC	7/29/2019	56	DISTRICT 2
GOGGINST	0010	GOGGIN ST	BALDWIN ST	REDMAN RD	1	R	617	18	11,106	AC	7/29/2019	65	DISTRICT 5
GOGGINST	0020	GOGGIN ST	GOGGIN ST	MCATEE ST	1	R	1,654	18	29,772	AC	7/29/2019	60	DISTRICT 5
GOLDCT	0010	GOLD CT	CDS (S)	MARKET ST	2	R	335	20	6,700	AC	7/29/2019	23	DISTRICT 1
GLDHLLCR	0010	GOLD HILL CR	FLUME CT (NE HALF)	NUGGET CT	2	R	1,235	20	24,700	AC	7/29/2019	34	DISTRICT 3
GLDHLLCR	0020	GOLD HILL CR	NUGGET CT	FLUME CT (SW HALF)	2	R	983	20	19,660	AC	7/29/2019	28	DISTRICT 3
GLDHNTRD	0010	GOLD HUNTER RD	MOUNTAIN RANCH RD	END (N) (PRV ST) (WIDTH CHG)	2	R	893	24	21,432	AC	7/29/2019	47	DISTRICT 1
GOLDOKRD	0010	GOLD OAK RD	SAINT CHARLES ST W	FRENCH CR	2	R	829	21	17,409	AC	7/29/2019	44	DISTRICT 1
GOLDOKRD	0020	GOLD OAK RD	FRENCH CR	END (N) (GATE)	2	R	602	21	12,642	AC	7/29/2019	45	DISTRICT 1
GOLDPNCT	0010	GOLD PAN CT	LOMBARDI DR	END (N)	2	R	1,073	20	21,460	GRAVEL	-	-	DISTRICT 2
GOLDST	0010	GOLD ST	ALGIERS ST N	SUNNY OAK CT	2	R	343	24	8,232	AC	7/29/2019	20	DISTRICT 3
GLDSTRD	0010	GOLD STRIKE RD	NEILSEN ST	GOLD STRIKE WY	2	C	2,506	21	52,626	AC	7/29/2019	45	DISTRICT 1

FC (Functional Classification): A (Major Collector/ Significant Roads), C (Collector), R (Residential)
ST (Surface Type): AC (Asphalt Concrete), ST (Surface Treated)
DNS (Did Not Survey - Private Road/No Access)



Calaveras County - 2019 PMP Update
Section Description Inventory - Sorted by Road Name

Road ID	Section ID	Road Name	Begin Location	End Location	No. of Lanes	FC	Length (ft)	Width (ft)	Area (sf)	ST	PCI Date	PCI	Area ID
GLDSTRRD	0020	GOLD STRIKE RD	GOLD STRIKE WY	LEONARD RD	2	C	2,087	21	43,827	AC	7/29/2019	48	DISTRICT 1
GLDSTRRD	0030	GOLD STRIKE RD	LEONARD RD	HAWVER RD	2	C	2,102	21	44,142	AC	7/29/2019	60	DISTRICT 1
GLDSTRRD	0040	GOLD STRIKE RD	HAWVER RD	1925 GOLD STRIKE RD (RV CAMPSI)	2	C	3,045	21	63,945	AC	7/29/2019	57	DISTRICT 1
GLDSTRRD	0050	GOLD STRIKE RD	1925 GOLD STRIKE RD (RV CAMPSI)	HOWARD RD	2	C	1,463	21	30,723	AC	7/29/2019	59	DISTRICT 1
GLDSTRRD	0060	GOLD STRIKE RD	HOWARD RD	HWY 49 (S)	2	C	2,044	24	49,056	AC	7/29/2019	64	DISTRICT 1
GLDSTRRD	0070	GOLD STRIKE RD	GOLD STRIKE RD / HWY 49 (N) ME	HWY 49 (N)	1	C	294	16	4,704	AC	7/29/2019	95	DISTRICT 1
GLDNCRDR	0010	GOLDEN CREEK DR	HWY 4 (W)	NEWFOUND LN	2	R	1,113	18	20,034	AC	7/29/2019	36	DISTRICT 4
GLDNCRDR	0020	GOLDEN CREEK DR	NEWFOUND LN	PYSHON RD	2	R	1,125	18	20,250	AC	7/29/2019	29	DISTRICT 4
GLDNGTCT	0010	GOLDEN GATE CT	SE-END (PRV DW)	GOLDEN GATE DR	2	R	343	12	4,116	AC	7/29/2019	41	DISTRICT 2
GLDNGTDR	0010	GOLDEN GATE DR	START OF PVMT	SPRING HILL DR	1	R	1,979	12	23,748	AC	7/29/2019	85	DISTRICT 2
GLDNGTDR	0020	GOLDEN GATE DR	SPRING HILL DR	EDNA DR	1	R	1,424	16	22,784	AC	7/29/2019	86	DISTRICT 2
GLDNGTDR	0030	GOLDEN GATE DR	GOLDEN GATE DR	EDNA DR	2	R	1,042	16	16,672	AC	7/29/2019	83	DISTRICT 2
GLDNGTDR	0040	GOLDEN GATE DR	GOLDEN GATE CT	HWY 49	2	R	1,037	16	16,592	AC	7/29/2019	79	DISTRICT 2
QCGLDHLSCT	0010	GOLDEN HILLS CT	CDS (S)	LOMBARDI DR	2	R	900	20	18,000	AC	7/29/2019	26	DISTRICT 2
GOODLLRD	0010	GOODELL RD	PALOMA RD	END OF PVMT	2	R	589	18	10,602	AC	7/29/2019	36	DISTRICT 2
GOODLLRD	0020	GOODELL RD	END OF PVMT	TOUCH THE EARTH RANCH RD	2	R	1,572	12	18,864	GRAVEL	-	-	DISTRICT 2
GOODLLRD	0030	GOODELL RD	TOUCH THE EARTH RANCH RD	END (NW) (PRV DW)	2	R	4,027	12	48,324	GRAVEL	-	-	DISTRICT 2
GVRNCNTR	0010	GOVERNMENT CENTER	GOVERNMENT CENTER DR	GOVERNMENT CENTER DR (LOOP) (S)	2	A	652	24	15,648	AC	7/29/2019	28	DISTRICT 1
GVRNCNTR	0020	GOVERNMENT CENTER	MOUNTAIN RANCH RD (E)	MOUNTAIN RANCH RD (W) (LOOP)	2	A	494	33	16,302	AC	7/29/2019	37	DISTRICT 1
GVRNCNTR	0030	GOVERNMENT CENTER	GOVERNMENT CENTER DR (LOOP) (N)	JEFF TUTTLE DR	2	A	251	24	6,024	AC	7/29/2019	91	DISTRICT 1
GVRNCNTR	0040	GOVERNMENT CENTER	GOVERNMENT CENTER (PARKING)	END OF PVMT (NE)	2	A	306	30	9,180	AC	7/29/2019	21	DISTRICT 1
GVRNCNTR	0050	GOVERNMENT CENTER	END OF PVMT (NE)	END (E) (GOVERNMENT CENTER DR)	2	R	234	12	2,808	GRAVEL	-	-	DISTRICT 1
GVRNCNTR	0100	GOVERNMENT CENTER	GOLD HUNTER RD	END (NW)	2	R	336	24	8,064	AC	7/29/2019	74	DISTRICT 1
GVTCTRDR	0010	GOVERNMENT CENTER DR	MOUNTAIN RANCH RD	GOVERNMENT CENTER	2	A	397	24	9,528	AC	7/29/2019	18	DISTRICT 1
GVTCTRDR	0020	GOVERNMENT CENTER DR	GOVERNMENT CENTER	JEFF TUTTLE DR	2	A	676	33	22,308	AC	7/29/2019	74	DISTRICT 1
GVTCTRDR	0030	GOVERNMENT CENTER DR	JEFF TUTTLE DR	PARKING LOT (N)	2	A	132	21	2,772	AC	7/29/2019	85	DISTRICT 1
GRACECT	0010	GRACE CT	MARTI DR	CDS (NE)	2	R	462	18	8,316	AC	7/29/2019	15	DISTRICT 3
GRDTTSDR	0010	GRAND TETONS DR	GRENOBLE DR (W)	GRENOBLE DR (E)	2	R	920	20	18,400	AC	7/29/2019	22	DISTRICT 3
GRDTTSDR	0020	GRAND TETONS DR	GRENOBLE DR (E)	MOKELUMNE DR E	2	R	915	20	18,300	AC	7/29/2019	24	DISTRICT 3
GRDBRKWY	0010	GRANDBRACKEN WY	ASPEN WY	MONETIER DR	2	R	372	18	6,696	AC	7/29/2019	17	DISTRICT 3
GRNITEST	0010	GRANITE ST	MILTON RD	FLINT ST	1	R	1,738	12	20,856	AC	7/29/2019	16	DISTRICT 5
GRNMDWCT	0010	GREEN MEADOW CT	LAKEMONT DR	CDS (NE)	2	R	352	18	6,336	AC	7/29/2019	46	DISTRICT 3
GREENST	0010	GREEN ST	PLAZA ST	MILTON RD	1	R	542	12	6,504	AC	7/29/2019	32	DISTRICT 5
GREENST	0020	GREEN ST	MILTON RD	GANN ST	1	R	299	12	3,588	AC	7/29/2019	9	DISTRICT 5
GRNSBRWY	0010	GREENSBORO WY	DEL RIO DR	INCLINE WY	2	R	1,783	20	35,660	AC	7/29/2019	18	DISTRICT 3
GRNSBRWY	0020	GREENSBORO WY	INCLINE WY	SPRING VALLEY WY	2	R	804	20	16,080	AC	7/29/2019	73	DISTRICT 3
GRNSBRWY	0030	GREENSBORO WY	SPRING VALLEY WY	BORO CT	2	R	1,317	20	26,340	AC	7/29/2019	77	DISTRICT 3
GRNSBRWY	0040	GREENSBORO WY	BORO CT	EL RANCHERO DR	2	R	1,007	20	20,140	AC	7/29/2019	74	DISTRICT 3
GREERWY	0010	GREER WY	CDS (SW)	SPARROW RD	1	R	1,488	18	26,784	AC	7/29/2019	31	DISTRICT 5
GREGGCT	0010	GREGG CT	ROSS DR	CDS (SE)	1	R	397	18	7,146	AC	7/29/2019	47	DISTRICT 5
GREGORYRD	0010	GREGORY RD	END (S)	11174 GREGORY RD	1	R	642	10	6,420	AC	7/29/2019	21	DISTRICT 5
GREGORYRD	0020	GREGORY RD	11174 GREGORY RD	10755 GREGORY RD	1	R	2,352	14	32,928	AC	7/29/2019	19	DISTRICT 5
GREGORYRD	0030	GREGORY RD	10755 GREGORY RD	CATTLE GRID N-OF 10443 GREGORY	1	R	1,539	14	21,546	AC	7/29/2019	32	DISTRICT 5
GREGORYRD	0040	GREGORY RD	GREGORY RD	CATTLE GRID N-OF 10443 GREGORY	1	R	1,325	16	21,200	AC	7/29/2019	46	DISTRICT 5
GREGORYRD	0050	GREGORY RD	10667 GREGORY RD	AMIEL WY	1	R	2,208	16	35,328	AC	7/29/2019	85	DISTRICT 5
GREGORYRD	0060	GREGORY RD	AMIEL WY	MILTON RD (N & SE ENDS)	2	R	281	20	5,620	ST	7/29/2019	17	DISTRICT 5
GRNOBLCT	0010	GRENOBLE CT	CDS (NW)	GRENOBLE DR	2	R	477	27	12,879	AC	7/29/2019	29	DISTRICT 3
GRNOBLDR	0010	GRENOBLE DR	SAINT MORITZ DR	ALPINE WY	2	R	596	18	10,728	AC	7/29/2019	30	DISTRICT 3
GRNOBLDR	0020	GRENOBLE DR	ALPINE WY	GRAND TETONS DR (W)	2	R	952	18	17,136	AC	7/29/2019	25	DISTRICT 3
GRNOBLDR	0030	GRENOBLE DR	GRAND TETONS DR (W)	GRAND TETONS DR (E)	2	R	1,514	18	27,252	AC	7/29/2019	37	DISTRICT 3
GRYMARRD	0010	GREY MARE RD	BLACKBIRD LN	BLUEBIRD LN	2	R	1,197	20	23,940	AC	7/29/2019	54	DISTRICT 3
GRISHMRD	0010	GRISHAM RD	CANE LN	BROOKS RD	1	R	1,723	18	31,014	AC	7/29/2019	55	DISTRICT 5
GRIZLYWY	0010	GRIZZLY WY	BEAR RUN (SW)	HONEY CT	2	R	754	22	16,588	AC	7/29/2019	26	DISTRICT 3

FC (Functional Classification): A (Major Collector/ Significant Roads), C (Collector), R (Residential)

ST (Surface Type): AC (Asphalt Concrete), ST (Surface Treated)

DNS (Did Not Survey - Private Road/No Access)



Calaveras County - 2019 PMP Update
Section Description Inventory - Sorted by Road Name

Road ID	Section ID	Road Name	Begin Location	End Location	No. of Lanes	FC	Length (ft)	Width (ft)	Area (sf)	ST	PCI Date	PCI	Area ID
GRIZLYWY	0020	GRIZZLY WY	HONEY CT	BEAR RUN (NE)	2	R	1,152	22	25,344	AC	7/29/2019	32	DISTRICT 3
GWNMNRD	0010	GWIN MINE RD	PALOMA RD	GWIN ST	2	C	123	66	8,118	AC	7/29/2019	38	DISTRICT 2
GWNMNRD	0020	GWIN MINE RD	GWIN ST	THOMAS ST	1	C	119	16	1,904	AC	7/29/2019	12	DISTRICT 2
GWNMNRD	0030	GWIN MINE RD	THOMAS ST	2600FT N THOMAS ST	1	R	2,602	12	31,224	AC	7/29/2019	30	DISTRICT 2
GWNMNRD	0040	GWIN MINE RD	2600FT N THOMAS ST	5200FT N THOMAS ST	1	R	2,602	12	31,224	AC	7/29/2019	25	DISTRICT 2
GWNMNRD	0050	GWIN MINE RD	5200FT N THOMAS ST	7800FT N THOMAS ST	1	R	2,602	12	31,224	AC	7/29/2019	21	DISTRICT 2
GWNMNRD	0060	GWIN MINE RD	7800FT N THOMAS ST	10400FT N THOMAS ST	1	R	2,602	12	31,224	AC	7/29/2019	17	DISTRICT 2
GWNMNRD	0070	GWIN MINE RD	10400FT N THOMAS ST	13000FT N THOMAS ST	1	R	2,602	12	31,224	AC	7/29/2019	20	DISTRICT 2
GWNMNRD	0080	GWIN MINE RD	13000FT N THOMAS ST	15600FT N THOMAS ST	1	R	2,602	12	31,224	AC	7/29/2019	18	DISTRICT 2
GWNMNRD	0090	GWIN MINE RD	15600FT N THOMAS ST	BRIDGE (S), COUNTY LINE (N)	1	R	1,215	12	14,580	AC	7/29/2019	17	DISTRICT 2
GWINST	0010	GWIN ST	GWIN MINE RD	CAMINO DE ORO	1	R	1,563	16	25,008	AC	7/29/2019	33	DISTRICT 2
GWINST	0020	GWIN ST	CAMINO DE ORO	1510 FT N CAMINO DE ORO (END P	1	R	1,511	16	24,176	AC	7/29/2019	37	DISTRICT 2
GWINST	0030	GWIN ST	1510 FT N CAMINO DE ORO (END P	LAWSON RD	1	R	610	12	7,320	GRAVEL	-	-	DISTRICT 2
HCKETTCT	0010	HACKETT CT	CDS (SW)	MCCAULEY RD	1	R	808	18	14,544	AC	7/29/2019	57	DISTRICT 5
HAGENCT	0010	HAGEN CT	HWY 26	DRIVER RD	2	R	537	21	11,277	AC	7/29/2019	50	DISTRICT 5
HAGENCT	0020	HAGEN CT	DRIVER RD	CDS (E)	1	R	424	16	6,784	AC	7/29/2019	43	DISTRICT 5
HAGENRD	0010	HAGEN RD	CDS (SW)	ROSS DR	1	R	1,863	18	33,534	AC	7/29/2019	44	DISTRICT 1
HAGGINCT	0010	HAGGIN CT	CDS (S)	SPYGLASS RD	2	R	206	20	4,120	AC	7/29/2019	98	DISTRICT 1
HALLASDR	0010	HALLAS DR	LOMBARDI DR	CDS (NE)	2	R	2,314	18	41,652	AC	7/29/2019	76	DISTRICT 2
HANGTRTL	0010	HANGTREE TL	INDIAN ROCK RD	SNOWSHOE THOMPSON TL	2	R	820	15	12,300	AC	7/29/2019	31	DISTRICT 3
HANGTRTL	0020	HANGTREE TL	SNOWSHOE THOMPSON TL	HANGTREE TL (SPLIT) (SW)	2	R	1,548	15	23,220	AC	7/29/2019	32	DISTRICT 3
HANGTRTL	0030	HANGTREE TL	HANGTREE TL (SPLIT) (SW)	HANGTREE TL (SPLIT) (NE)	1	R	193	12	2,316	AC	7/29/2019	19	DISTRICT 3
HANGTRTL	0035	HANGTREE TL	HANGTREE TL (SPLIT) (NE)	HANGTREE TL (SPLIT) (SW)	1	R	192	12	2,304	AC	7/29/2019	37	DISTRICT 3
HANGTRTL	0040	HANGTREE TL	HANGTREE TL (SPLIT) (NE)	BLACK BART BL	2	R	1,094	15	16,410	AC	7/29/2019	18	DISTRICT 3
HGTRTRCT	0010	HANGTREE TRAIL CT	CDS (SE)	INDIAN ROCK RD	2	R	761	18	13,698	AC	7/29/2019	60	DISTRICT 3
HANLEYDR	0010	HANLEY DR	FARRIS DR	HARTVICKSON LN	2	R	2,306	22	50,732	AC	7/29/2019	77	DISTRICT 5
HRDINGRD	0010	HARDING RD	CDS (S)	CONNER DR	1	R	1,689	20	33,780	AC	7/29/2019	56	DISTRICT 5
HRDINGRD	0020	HARDING RD	CONNER DR	USHER DR	1	R	1,167	20	23,340	AC	7/29/2019	40	DISTRICT 5
HRTVCKSL	0010	HARTVICKSON LN	BALDWIN ST	CANE LN (S)	2	A	1,593	24	38,232	AC	7/29/2019	76	DISTRICT 5
HRTVCKSL	0020	HARTVICKSON LN	CANE LN (S)	CANE LN (N)	2	A	1,752	24	42,048	AC	7/29/2019	73	DISTRICT 5
HRTVCKSL	0030	HARTVICKSON LN	CANE LN (N)	BARTELINK DR	2	A	1,596	24	38,304	AC	7/29/2019	71	DISTRICT 5
HRTVCKSL	0040	HARTVICKSON LN	BARTELINK DR	HANLEY DR	2	A	1,320	24	31,680	AC	7/29/2019	71	DISTRICT 5
HRTVCKSL	0050	HARTVICKSON LN	HANLEY DR	LAURIE CT	2	A	1,061	24	25,464	AC	7/29/2019	67	DISTRICT 5
HRTVCKSL	0060	HARTVICKSON LN	LAURIE CT	BARDE RD	2	A	1,333	24	31,992	AC	7/29/2019	61	DISTRICT 5
HRTVCKSL	0070	HARTVICKSON LN	BARDE RD	DUNN RD	2	A	1,497	24	35,928	AC	7/29/2019	62	DISTRICT 5
HRTVCKSL	0080	HARTVICKSON LN	DUNN RD	SILVER RAPIDS RD	2	A	1,264	24	30,336	AC	7/29/2019	59	DISTRICT 5
HRTVCKSL	0090	HARTVICKSON LN	SILVER RAPIDS RD	BURNS CT	2	A	929	24	22,296	AC	7/29/2019	70	DISTRICT 5
HRTVCKSL	0100	HARTVICKSON LN	BURNS CT	HEINEMANN DR	2	A	1,007	24	24,168	AC	7/29/2019	63	DISTRICT 5
HRTVCKSL	0110	HARTVICKSON LN	HEINEMANN DR	PARTRIDGE DR (N)	2	A	885	24	21,240	AC	7/29/2019	62	DISTRICT 5
HRTVCKSL	0120	HARTVICKSON LN	PARTRIDGE DR (N)	GROUSE DR	2	A	705	24	16,920	AC	7/29/2019	62	DISTRICT 5
HRTVCKSL	0130	HARTVICKSON LN	GROUSE DR	VISTA DEL LAGO DR	2	A	339	24	8,136	AC	7/29/2019	62	DISTRICT 1
HAUTLYLN	0010	HAUTLY LN	HEDGPETH RD	SPARROWK RD	1	R	2,388	18	42,984	AC	7/29/2019	63	DISTRICT 5
HAUTLYLN	0020	HAUTLY LN	SPARROWK RD	SIEGEL ST	1	R	1,459	18	26,262	AC	7/29/2019	43	DISTRICT 5
HAUTLYLN	0030	HAUTLY LN	SIEGEL ST	CDS (E)	1	R	448	18	8,064	AC	7/29/2019	35	DISTRICT 5
HAWVERRD	0030	HAWVER RD	GOLD STRIKE RD	640FT NE GOLD STRIKE RD	2	R	805	20	16,100	AC	7/29/2019	83	DISTRICT 2
HAWVERRD	0040	HAWVER RD	640FT NE GOLD STRIKE RD	2760FT GOLD STRIKE RD (GATE) (1	R	2,126	15	31,890	AC	7/29/2019	79	DISTRICT 2
HAWVERRD	0050	HAWVER RD	2760FT GOLD STRIKE RD (GATE) (2347 HAWVER RD (WIDTH CHG)	1	R	1,883	15	28,245	AC	7/29/2019	85	DISTRICT 2
HAWVERRD	0060	HAWVER RD	2347 HAWVER RD (WIDTH CHG)	7140FT NE GOLD STRIKE RD	1	R	2,502	15	37,530	AC	7/29/2019	79	DISTRICT 2
HAWVERRD	0070	HAWVER RD	7140FT NE GOLD STRIKE RD	9730FT NE GOLD STRIKE RD (GATE	1	R	2,592	15	38,880	AC	7/29/2019	68	DISTRICT 2
HAWVERRD	0080	HAWVER RD	9730FT NE GOLD STRIKE RD (GATE	3223 HAWVER RD (PRV DW) (NE)	1	R	1,855	15	27,825	AC	7/29/2019	64	DISTRICT 2
HAWVERRD	0090	HAWVER RD	3223 HAWVER RD (PRV DW) (NE)	PVMT CHNG	1	R	2,732	12	32,784	AC	7/29/2019	68	DISTRICT 2
HAWVERRD	0100	HAWVER RD	PVMT CHNG	DOSTER RD	1	R	7,598	12	91,176	GRAVEL	-	-	DISTRICT 2
HAWVERRD	0110	HAWVER RD	DOSTER RD	SESAME ST	1	R	2,883	12	34,596	GRAVEL	-	-	DISTRICT 2

FC (Functional Classification): A (Major Collector/ Significant Roads), C (Collector), R (Residential)

ST (Surface Type): AC (Asphalt Concrete), ST (Surface Treated)

DNS (Did Not Survey - Private Road/No Access)



Calaveras County - 2019 PMP Update
Section Description Inventory - Sorted by Road Name

Road ID	Section ID	Road Name	Begin Location	End Location	No. of Lanes	FC	Length (ft)	Width (ft)	Area (sf)	ST	PCI Date	PCI	Area ID
HAWVERRD	0120	HAWVER RD	SESAME ST	VICTORY LN	1	R	10,628	12	127,536	GRAVEL	-	-	DISTRICT 2
HAWVERRD	0130	HAWVER RD	VICTORY LN	JESUS MARIA RD	1	R	5,262	12	63,144	GRAVEL	-	-	DISTRICT 2
HDPGTHRD	0010	HEDGPETH RD	BALDWIN ST	CROTTY WY	1	R	663	20	13,260	AC	7/29/2019	69	DISTRICT 5
HDPGTHRD	0020	HEDGPETH RD	CROTTY WY	HAUTLY LN	1	R	699	20	13,980	AC	7/29/2019	68	DISTRICT 5
HDPGTHRD	0030	HEDGPETH RD	HAUTLY LN	SPARROWK RD	1	R	1,643	20	32,860	AC	7/29/2019	50	DISTRICT 5
HNMANNDR	0010	HEINEMANN DR	HWY 26	DUNN RD	2	R	373	24	8,952	AC	7/29/2019	62	DISTRICT 5
HNMANNDR	0020	HEINEMANN DR	DUNN RD	HOFFMAN DR	2	R	1,050	20	21,000	AC	7/29/2019	32	DISTRICT 5
HNMANNDR	0030	HEINEMANN DR	HOFFMAN DR	SILVER RAPIDS RD	2	R	2,323	20	46,460	AC	7/29/2019	25	DISTRICT 5
HNMANNDR	0040	HEINEMANN DR	SILVER RAPIDS RD	MCDANIEL LN	2	R	587	20	11,740	AC	7/29/2019	30	DISTRICT 5
HNMANNDR	0050	HEINEMANN DR	MCDANIEL LN	MARSDEN LN	2	R	686	20	13,720	AC	7/29/2019	20	DISTRICT 5
HNMANNDR	0060	HEINEMANN DR	MARSDEN LN	HARTVICKSON LN	2	R	1,133	20	22,660	AC	7/29/2019	20	DISTRICT 5
HNMANNLN	0010	HEINEMANN LN	HWY 26	BERKESEY LN	1	R	387	20	7,740	AC	7/29/2019	42	DISTRICT 5
HELENDR	0010	HELEN DR	MARILYN WY	MORAN RD	2	R	839	18	15,102	AC	7/29/2019	12	DISTRICT 3
HELISMRD	0010	HELISMA RD	END OF PVMT (W)	WASHBURN ST	1	R	1,037	12	12,444	AC	7/29/2019	18	DISTRICT 1
HELISMRD	0020	HELISMA RD	WASHBURN ST	BURSON RD	2	R	519	16	8,304	AC	7/29/2019	11	DISTRICT 1
HENEYCT	0010	HENEY CT	DUNN RD	CDS (E)	2	R	677	20	13,540	AC	7/29/2019	20	DISTRICT 5
HENEYLN	0010	HENEY LN	SILVER RAPIDS RD	GALLIUS LN	2	R	528	24	12,672	AC	7/29/2019	42	DISTRICT 5
HENEYLN	0020	HENEY LN	GALLIUS LN	BLAIR DR	2	R	1,086	24	26,064	AC	7/29/2019	49	DISTRICT 5
HENEYLN	0030	HENEY LN	BLAIR DR	JENSEN CT	2	R	982	24	23,568	AC	7/29/2019	61	DISTRICT 5
HENEYLN	0040	HENEY LN	JENSEN CT	BUTLER CT	2	R	682	24	16,368	AC	7/29/2019	63	DISTRICT 5
HENEYLN	0050	HENEY LN	BUTLER CT	WONG CT	2	R	1,000	24	24,000	AC	7/29/2019	61	DISTRICT 5
HENEYLN	0060	HENEY LN	WONG CT	BUTLER LN	2	R	681	24	16,344	AC	7/29/2019	71	DISTRICT 5
HENRYST	0010	HENRY ST	HWY 4	BLAGEN RD	2	R	300	30	9,000	AC	7/29/2019	24	DISTRICT 3
HWTHWY	0010	HIAWATHA WY	SHOSHONE DR	CDS (NW)	2	R	603	21	12,663	AC	7/29/2019	20	DISTRICT 3
HBRNTNPT	0010	HIBERNATION PT	CDS (SW)	LOGANBERRY LN	2	R	214	22	4,708	AC	7/29/2019	46	DISTRICT 3
HDDVLYRD	0010	HIDDEN VALLEY RD	WINTON RD	HILLSDALE RD	1	R	2,171	15	32,565	AC	7/29/2019	30	DISTRICT 2
HDDVLYRD	0020	HIDDEN VALLEY RD	HILLSDALE RD	1418FT NE HILLSDALE RD (PRV DW	1	R	1,420	12	17,040	AC	7/29/2019	27	DISTRICT 2
HDDVLYRD	0030	HIDDEN VALLEY RD	1418FT NE HILLSDALE RD (PRV DW	END OF PVMT	1	R	1,953	12	23,436	AC	7/29/2019	36	DISTRICT 2
HDDVLYRD	0040	HIDDEN VALLEY RD	END OF PVMT	QUARTZ MOUNTAIN RD	1	R	482	12	5,784	GRAVEL	-	-	DISTRICT 2
HDDVLYRD	0050	HIDDEN VALLEY RD	QUARTZ MOUNTAIN RD	LILY GAP RD	1	R	2,318	12	27,816	GRAVEL	-	-	DISTRICT 2
HGNSKFRD	0010	HIGDON	SPINK RD	2600FT N SPINK RD	1	R	2,602	12	31,224	AC	7/29/2019	24	DISTRICT 2
HGNSKFRD	0020	HIGDON	2600FT N SPINK RD	145/149 HIGDON-SPINK CO RD (PR	1	C	760	12	9,120	AC	7/29/2019	28	DISTRICT 2
HGNSKFRD	0030	HIGDON	145/149 HIGDON-SPINK CO RD (PR	HIGDON RD	1	C	777	15	11,655	AC	7/29/2019	30	DISTRICT 2
HIGDONRD	0010	HIGDON RD	SUMNER RD	2770FT N SUMNER RD	2	R	2,771	18	49,878	AC	7/29/2019	32	DISTRICT 2
HIGDONRD	0020	HIGDON RD	2770FT N SUMNER RD	5540FT N SUMNER RD	2	R	2,771	18	49,878	AC	7/29/2019	33	DISTRICT 2
HIGDONRD	0030	HIGDON RD	5540FT N SUMNER RD	8310FT N SUMNER RD	2	R	2,771	18	49,878	AC	7/29/2019	39	DISTRICT 2
HIGDONRD	0040	HIGDON RD	8310FT N SUMNER RD	CEDAR LN	2	R	2,771	18	49,878	AC	7/29/2019	39	DISTRICT 2
HIGDONRD	0050	HIGDON RD	CEDAR LN	WEST POINT PIONEER RD	2	R	790	15	11,850	AC	7/29/2019	37	DISTRICT 2
HGHSCST	0010	HIGH SCHOOL ST	SAINT CHARLES ST W	ENTRANCE (N)	2	R	387	27	10,449	AC	7/29/2019	23	DISTRICT 1
HLDBRDST	0010	HILDEBRANDT ST	POPE ST	END OF PVMT (NW)	2	R	627	18	11,286	AC	7/29/2019	63	DISTRICT 1
HLDBRDST	0020	HILDEBRANDT ST	END OF PVMT (NW)	END (N)	2	R	118	12	1,416	GRAVEL	-	-	DISTRICT 1
HLLCRSDR	0010	HILLCREST DR	HWY 4	ALTAMONT DR	1	R	1,152	15	17,280	AC	7/29/2019	39	DISTRICT 3
HLLCRSDR	0020	HILLCREST DR	ALTAMONT DR	CDS (N)	1	R	859	15	12,885	AC	7/29/2019	34	DISTRICT 3
HLLCRSDR	0200	HILLCREST DR	MANZANITA DR	CYPRESS POINT DR	2	R	1,065	20	21,300	AC	7/29/2019	72	DISTRICT 3
HLLCRSDR	0300	HILLCREST DR	PONDEROSA WY	SKYLINE DR	2	R	1,390	16	22,240	AC	7/29/2019	39	DISTRICT 3
HRNYMSCT	0010	HIRONYMOUS CT	BERRYHILL DR	CDS (NW)	1	R	640	18	11,520	AC	7/29/2019	61	DISTRICT 5
HRNYMSWY	0010	HIRONYMOUS WY	FRIEDMAN WY	COULTRUP LN	1	R	765	18	13,770	AC	7/29/2019	71	DISTRICT 5
HRNYMSWY	0020	HIRONYMOUS WY	COULTRUP LN	BERRYHILL DR	1	R	614	18	11,052	AC	7/29/2019	77	DISTRICT 5
HODSONRD	0010	HODSON RD	HWY 4	920FT W HWY 4 (WIDTH CHG)	2	R	922	24	22,128	AC	7/29/2019	79	DISTRICT 4
HODSONRD	0020	HODSON RD	920FT W HWY 4 (WIDTH CHG)	507 HODSON RD	1	R	2,430	18	43,740	AC	7/29/2019	71	DISTRICT 4
HODSONRD	0030	HODSON RD	507 HODSON RD	SURREY LN	1	R	776	18	13,968	AC	7/29/2019	62	DISTRICT 4
HODSONRD	0040	HODSON RD	SURREY LN	BRITCHEN DR	1	R	2,036	15	30,540	AC	7/29/2019	55	DISTRICT 4
HRCHNRPL	0010	HOERCHNER PL	PEEK CR	END (N)	1	R	321	10	3,210	AC	7/29/2019	92	DISTRICT 2

FC (Functional Classification): A (Major Collector/ Significant Roads), C (Collector), R (Residential)

ST (Surface Type): AC (Asphalt Concrete), ST (Surface Treated)

DNS (Did Not Survey - Private Road/No Access)



Calaveras County - 2019 PMP Update
Section Description Inventory - Sorted by Road Name

Road ID	Section ID	Road Name	Begin Location	End Location	No. of Lanes	FC	Length (ft)	Width (ft)	Area (sf)	ST	PCI Date	PCI	Area ID
HOFFMNCT	0010	HOFFMAN CT	HARTVICKSON LN	CDS (E)	2	R	303	20	6,060	AC	7/29/2019	16	DISTRICT 5
HOFFMNRD	0010	HOFFMAN DR	HEINEMANN DR	HARTVICKSON LN	2	R	2,509	20	50,180	AC	7/29/2019	39	DISTRICT 5
HGNDRD	0010	HOGAN DAM RD	HUNT RD	WALKER TRAIL RD	1	C	9,598	12	115,176	GRAVEL	-	-	DISTRICT 4
HGNDRD	0020	HOGAN DAM RD	WALKER TRAIL RD	BEAR CREEK (STREAM)	1	C	8,572	12	102,864	GRAVEL	-	-	DISTRICT 4
HGNDRD	0030	HOGAN DAM RD	BEAR CREEK (STREAM)	GANN RD	1	C	8,109	12	97,308	GRAVEL	-	-	DISTRICT 1
HGNDRD	0040	HOGAN DAM RD	GANN RD	BEAR CREEK RD	2	A	1,365	18	24,570	AC	7/29/2019	80	DISTRICT 5
HGNDRD	0050	HOGAN DAM RD	BEAR CREEK RD	QUARTZ HILL DR	2	A	2,730	18	49,140	AC	7/29/2019	65	DISTRICT 5
HGNDRD	0060	HOGAN DAM RD	QUARTZ HILL DR	560FT NW QUARTZ HILL DR (CATT)	2	A	559	18	10,062	AC	7/29/2019	59	DISTRICT 5
HGNDRD	0070	HOGAN DAM RD	560FT NW QUARTZ HILL DR (CATT)	2960FT NW QUARTZ HILL DR	2	A	2,403	20	48,060	AC	7/29/2019	62	DISTRICT 5
HGNDRD	0080	HOGAN DAM RD	2960FT NW QUARTZ HILL DR	6977 HOGAN DAM RD (PRV DW) (N)	2	A	2,457	20	49,140	AC	7/29/2019	51	DISTRICT 5
HGNDRD	0090	HOGAN DAM RD	6977 HOGAN DAM RD (PRV DW) (N)	6687 HOGAN DAM RD (UTLP) (W)	2	A	1,871	20	37,420	AC	7/29/2019	52	DISTRICT 5
HGNDRD	0100	HOGAN DAM RD	6687 HOGAN DAM RD (UTLP) (W)	DEER RIDGE CT	2	A	1,635	20	32,700	AC	7/29/2019	35	DISTRICT 5
HGNDRD	0110	HOGAN DAM RD	DEER RIDGE CT	EAGLE RANCH RD	2	A	1,771	20	35,420	AC	7/29/2019	80	DISTRICT 5
HGNDRD	0120	HOGAN DAM RD	EAGLE RANCH RD	1700FT N EAGLE RANCH RD	2	A	1,702	20	34,040	AC	7/29/2019	82	DISTRICT 5
HGNDRD	0130	HOGAN DAM RD	1700FT N EAGLE RANCH RD	PALOMINO RIDGE RD	2	A	1,850	20	37,000	AC	7/29/2019	82	DISTRICT 5
HGNDRD	0160	HOGAN DAM RD	PALOMINO RIDGE RD	APPALOOSA RIDGE RD	2	A	1,132	20	22,640	AC	7/29/2019	86	DISTRICT 5
HGNDRD	0170	HOGAN DAM RD	APPALOOSA RIDGE RD	EQUESTRIAN TRAILS PARKING (GAT)	2	A	2,685	20	53,700	AC	7/29/2019	69	DISTRICT 5
HGNDRD	0180	HOGAN DAM RD	EQUESTRIAN TRAILS PARKING (GAT)	5400FT FT APPALOOSA RG RD (CUL)	2	A	2,722	20	54,440	AC	7/29/2019	56	DISTRICT 5
HGNDRD	0190	HOGAN DAM RD	5400FT FT APPALOOSA RG RD (CUL)	7800FT FT APPALOOSA RG RD (NO)	2	A	2,402	20	48,040	AC	7/29/2019	79	DISTRICT 5
HGNDRD	0200	HOGAN DAM RD	7800FT FT APPALOOSA RG RD (NO)	SILVER RAPIDS RD	2	A	1,628	22	35,816	AC	7/29/2019	65	DISTRICT 5
HGNDRD	0210	HOGAN DAM RD	SILVER RAPIDS RD	2600FT N SILVER RAPIDS RD	2	A	2,602	20	52,040	AC	7/29/2019	64	DISTRICT 5
HGNDRD	0220	HOGAN DAM RD	2600FT N SILVER RAPIDS RD	5200FT N SILVER RAPIDS RD	2	A	2,602	20	52,040	AC	7/29/2019	55	DISTRICT 5
HGNDRD	0230	HOGAN DAM RD	5200FT N SILVER RAPIDS RD	VISTA DEL LAGO DR	2	A	2,849	20	56,980	AC	7/29/2019	63	DISTRICT 5
HGNDRD	0240	HOGAN DAM RD	VISTA DEL LAGO DR	LAKE VIEW CR	2	A	505	20	10,100	AC	7/29/2019	72	DISTRICT 1
HGNDRD	0250	HOGAN DAM RD	LAKE VIEW CR	2000FT N LAKE VIEW CR	2	A	2,002	20	40,040	AC	7/29/2019	81	DISTRICT 1
HGNDRD	0260	HOGAN DAM RD	2000FT N LAKE VIEW CR	HARPER LN	2	A	1,959	20	39,180	AC	7/29/2019	79	DISTRICT 1
HGNDRD	0270	HOGAN DAM RD	HARPER LN	NEW HOGAN PY	2	A	2,090	20	41,800	AC	7/29/2019	68	DISTRICT 1
HGNDRD	0280	HOGAN DAM RD	NEW HOGAN PY	2600FT N NEW HOGAN PY	2	A	2,602	20	52,040	AC	7/29/2019	70	DISTRICT 1
HGNDRD	0290	HOGAN DAM RD	2600FT N NEW HOGAN PY	HWY 26 (S)	2	A	2,775	20	55,500	AC	7/29/2019	50	DISTRICT 1
HGNDRD	0300	HOGAN DAM RD	HOGAN DAM RD (HWY 26 N MERGE)	HWY 26 (N)	2	A	481	20	9,620	AC	7/29/2019	58	DISTRICT 1
HOKANCR	0010	HOKAN CR	MEKO DR	HOKAN CR (T)	2	R	534	21	11,214	AC	7/29/2019	43	DISTRICT 3
HOKANCR	0020	HOKAN CR	HOKAN CR (T)	MEWKO WY	2	R	2,332	21	48,972	AC	7/29/2019	49	DISTRICT 3
HOKANCR	0030	HOKAN CR	MEWKO WY	JIBWAY DR	2	R	597	21	12,537	AC	7/29/2019	38	DISTRICT 3
HOKANCR	0040	HOKAN CR	JIBWAY DR	HOKAN CR (T) (N)	2	R	2,088	21	43,848	AC	7/29/2019	41	DISTRICT 3
HLMQSTLN	0010	HOLMQUIST LN	CDS (W)	HEINEMANN DR	2	R	1,004	22	22,088	AC	7/29/2019	47	DISTRICT 5
HONDALN	0010	HONDA LN	MONTERO RD	SIEGEL ST	1	R	446	18	8,028	AC	7/29/2019	42	DISTRICT 5
HONEYCT	0010	HONEY CT	CDS (W)	GRIZZLY WY	2	R	539	22	11,858	AC	7/29/2019	20	DISTRICT 3
HOOPACR	0010	HOOPA CR	HOOPA CR (761FT S CHUMASH CR)	THE COUNTRY HOUSES (PRV DW)	2	R	990	21	20,790	AC	7/29/2019	44	DISTRICT 3
HOOPACR	0020	HOOPA CR	THE COUNTRY HOUSES (PRV DW)	HOOPA CR (761FT S CHUMASH CR)	2	R	1,193	21	25,053	AC	7/29/2019	53	DISTRICT 3
HOOPACR	0030	HOOPA CR	HOOPA CR (761FT S CHUMASH CR)	CHUMASH CR	2	R	763	21	16,023	AC	7/29/2019	55	DISTRICT 3
HRSSHDR	0010	HORSESHOE DR	HWY 4 (W)	INSPIRATION DR	2	R	1,374	18	24,732	AC	7/29/2019	58	DISTRICT 3
HRSSHDR	0020	HORSESHOE DR	INSPIRATION DR	SILVER SADDLE DR	2	R	584	18	10,512	AC	7/29/2019	55	DISTRICT 3
HRSSHDR	0030	HORSESHOE DR	SILVER SADDLE DR	HWY 4 (E)	2	R	563	18	10,134	AC	7/29/2019	27	DISTRICT 3
HRSSHDRN	0010	HORSESHOE DR N	HWY 4	STAGECOACH RD	2	R	1,839	20	36,780	AC	7/29/2019	46	DISTRICT 4
HRSSHDRS	0010	HORSESHOE DR S	HWY 4	POMMEL WY	1	R	1,803	12	21,636	AC	7/29/2019	60	DISTRICT 4
HRSSHDRS	0020	HORSESHOE DR S	POMMEL WY	TUGG WY	1	R	1,702	12	20,424	AC	7/29/2019	47	DISTRICT 4
HRSSHDRS	0030	HORSESHOE DR S	TUGG WY	3055FT NE OF TUGG WY (PRV GATE)	1	R	3,058	12	36,696	AC	7/29/2019	67	DISTRICT 4
HRSSHDRS	0040	HORSESHOE DR S	3055FT NE OF TUGG WY (PRV GATE)	CDS (N)	1	R	1,079	12	12,948	AC	DNS	-	DISTRICT 4
HUBCT	0010	HUB CT	CHUCKWAGON DR	CDS (E)	1	R	1,094	12	13,128	AC	7/29/2019	37	DISTRICT 4
HCKLBRYL	0010	HUCKLEBERRY LN	SILVER RAPIDS RD	LAURENT LN	2	R	937	21	19,677	AC	7/29/2019	32	DISTRICT 5
HCKLBRYL	0020	HUCKLEBERRY LN	LAURENT LN	MCCANN DR	2	R	999	21	20,979	AC	7/29/2019	35	DISTRICT 5
HCKLBRYL	0030	HUCKLEBERRY LN	MCCANN DR	ANTONOVICH RD	2	R	517	21	10,857	AC	7/29/2019	31	DISTRICT 5
HCKLBRYL	0040	HUCKLEBERRY LN	ANTONOVICH RD	STAGE COACH DR	2	R	1,116	21	23,436	AC	7/29/2019	46	DISTRICT 5

FC (Functional Classification): A (Major Collector/ Significant Roads), C (Collector), R (Residential)

ST (Surface Type): AC (Asphalt Concrete), ST (Surface Treated)

DNS (Did Not Survey - Private Road/No Access)



Calaveras County - 2019 PMP Update
Section Description Inventory - Sorted by Road Name

Road ID	Section ID	Road Name	Begin Location	End Location	No. of Lanes	FC	Length (ft)	Width (ft)	Area (sf)	ST	PCI Date	PCI	Area ID
HCKLBRYL	0050	HUCKLEBERRY LN	STAGE COACH DR	TOYON CT	2	R	1,182	21	24,822	AC	7/29/2019	47	DISTRICT 1
HCKLBRYL	0060	HUCKLEBERRY LN	TOYON CT	VISTA DEL LAGO DR	2	R	613	21	12,873	AC	7/29/2019	40	DISTRICT 1
HUNTRD	0010	HUNT RD	HUNT RD (MILTON RD MERGE NW)	MILTON RD (NW)	1	A	364	13	4,732	AC	7/29/2019	60	DISTRICT 5
HUNTRD	0020	HUNT RD	MILTON RD (SE)	1625FT N MILTON RD (SE)	2	C	1,624	24	38,976	AC	7/29/2019	83	DISTRICT 5
HUNTRD	0030	HUNT RD	1625FT N MILTON RD (SE)	COYOTE RIDGE RD	2	C	1,624	24	38,976	AC	7/29/2019	82	DISTRICT 5
HUNTRD	0040	HUNT RD	COYOTE RIDGE RD	2410FT NE COYOTE RIDGE RD	1	C	2,410	18	43,380	AC	7/29/2019	41	DISTRICT 4
HUNTRD	0050	HUNT RD	2410FT NE COYOTE RIDGE RD	4820FT NE COYOTE RIDGE RD	1	C	2,410	18	43,380	AC	7/29/2019	33	DISTRICT 4
HUNTRD	0060	HUNT RD	4820FT NE COYOTE RIDGE RD	7230FT NE COYOTE RIDGE RD	1	C	2,410	18	43,380	AC	7/29/2019	38	DISTRICT 4
HUNTRD	0070	HUNT RD	7230FT NE COYOTE RIDGE RD	9640FT NE COYOTE RIDGE RD	1	C	2,410	18	43,380	AC	7/29/2019	43	DISTRICT 4
HUNTRD	0080	HUNT RD	9640FT NE COYOTE RIDGE RD	12050FT NE COYOTE RIDGE RD	1	C	2,410	18	43,380	AC	7/29/2019	52	DISTRICT 4
HUNTRD	0090	HUNT RD	12050FT NE COYOTE RIDGE RD	14460FT NE COYOTE RIDGE RD	1	C	2,410	16	38,560	AC	7/29/2019	21	DISTRICT 4
HUNTRD	0100	HUNT RD	14460FT NE COYOTE RIDGE RD	16870FT NE COYOTE RIDGE RD	1	C	2,410	18	43,380	AC	7/29/2019	43	DISTRICT 4
HUNTRD	0110	HUNT RD	16870FT NE COYOTE RIDGE RD	19280FT NE COYOTE RIDGE RD	1	C	2,410	18	43,380	AC	7/29/2019	47	DISTRICT 4
HUNTRD	0120	HUNT RD	19280FT NE COYOTE RIDGE RD	21690FT NE COYOTE RIDGE RD	1	C	2,410	18	43,380	AC	7/29/2019	48	DISTRICT 4
HUNTRD	0130	HUNT RD	21690FT NE COYOTE RIDGE RD	LANFORD PACHEO RD	1	C	2,410	18	43,380	AC	7/29/2019	87	DISTRICT 4
HUNTRD	0140	HUNT RD	LANFORD PACHEO RD	2385FT E LANFORD PACHEO RD	1	C	2,386	18	42,948	AC	7/29/2019	76	DISTRICT 4
HUNTRD	0150	HUNT RD	2385FT E LANFORD PACHEO RD	4770FT E LANFORD PACHEO RD	1	C	2,386	20	47,720	AC	7/29/2019	35	DISTRICT 4
HUNTRD	0160	HUNT RD	4770FT E LANFORD PACHEO RD	7155FT E LANFORD PACHEO RD	1	C	2,386	20	47,720	AC	7/29/2019	26	DISTRICT 4
HUNTRD	0170	HUNT RD	7155FT E LANFORD PACHEO RD	9540FT E LANFORD PACHEO RD	1	C	2,386	20	47,720	AC	7/29/2019	25	DISTRICT 4
HUNTRD	0180	HUNT RD	9540FT E LANFORD PACHEO RD	11925FT E LANFORD PACHEO RD	1	C	2,386	20	47,720	AC	7/29/2019	33	DISTRICT 4
HUNTRD	0190	HUNT RD	11925FT E LANFORD PACHEO RD	SALT SPRINGS VALLEY RD (W)	1	C	2,386	20	47,720	AC	7/29/2019	42	DISTRICT 4
HUNTRD	0200	HUNT RD	SALT SPRINGS VALLEY RD (W)	HEISER CANYON RD	1	C	3,010	20	60,200	AC	7/29/2019	22	DISTRICT 4
HUNTRD	0220	HUNT RD	HEISER CANYON RD	2590FT SE HEISER CANYON RD	1	C	2,590	20	51,800	AC	7/29/2019	31	DISTRICT 4
HUNTRD	0230	HUNT RD	2590FT SE HEISER CANYON RD	5180FT SE HEISER CANYON RD	1	C	2,590	20	51,800	AC	7/29/2019	49	DISTRICT 4
HUNTRD	0240	HUNT RD	5180FT SE HEISER CANYON RD	7770FT SE HEISER CANYON RD	1	C	2,590	20	51,800	AC	7/29/2019	56	DISTRICT 4
HUNTRD	0250	HUNT RD	7770FT SE HEISER CANYON RD	10360FT SE HEISER CANYON RD	1	C	2,590	20	51,800	AC	7/29/2019	42	DISTRICT 4
HUNTRD	0260	HUNT RD	10360FT SE HEISER CANYON RD	SALT SPRINGS VALLEY RD (E)	1	C	2,590	20	51,800	AC	7/29/2019	34	DISTRICT 4
HUNTRD	0300	HUNT RD	SALT SPRINGS VALLEY RD (E)	2375FT E SALT SPRINGS VALLEY R	1	C	2,374	18	42,732	AC	7/29/2019	19	DISTRICT 4
HUNTRD	0310	HUNT RD	2375FT E SALT SPRINGS VALLEY R	4750FT E SALT SPRINGS VALLEY R	1	C	2,374	18	42,732	AC	7/29/2019	57	DISTRICT 4
HUNTRD	0320	HUNT RD	4750FT E SALT SPRINGS VALLEY R	7125FT E SALT SPRINGS VALLEY R	1	C	2,374	18	42,732	AC	7/29/2019	59	DISTRICT 4
HUNTRD	0330	HUNT RD	7125FT E SALT SPRINGS VALLEY R	9500FT E SALT SPRINGS VALLEY R	1	C	2,374	20	47,480	AC	7/29/2019	19	DISTRICT 4
HUNTRD	0340	HUNT RD	9500FT E SALT SPRINGS VALLEY R	11875FT E SALT SPRINGS VALLEY	1	C	2,374	20	47,480	AC	7/29/2019	17	DISTRICT 4
HUNTRD	0350	HUNT RD	11875FT E SALT SPRINGS VALLEY	14250FT E SALT SPRINGS VALLEY	1	C	2,374	20	47,480	AC	7/29/2019	52	DISTRICT 4
HUNTRD	0360	HUNT RD	14250FT E SALT SPRINGS VALLEY	16625FT E SALT SPRINGS VALLEY	1	C	2,374	20	47,480	AC	7/29/2019	24	DISTRICT 4
HUNTRD	0370	HUNT RD	16625FT E SALT SPRINGS VALLEY	HWY 4	1	C	2,374	20	47,480	AC	7/29/2019	29	DISTRICT 4
HNRDMRD	0010	HUNTER DAM RD	HWY 4 (S)	HUNTER DAM RD FORK (N) (UNPVD)	1	R	967	12	11,604	AC	7/29/2019	86	DISTRICT 3
HNRDMRD	0020	HUNTER DAM RD	HUNTER DAM RD FORK (N) (UNPVD)	CANDY ROCK RD	1	R	201	15	3,015	AC	7/29/2019	55	DISTRICT 3
HNRDMRD	0030	HUNTER DAM RD	CANDY ROCK RD	END (SE) (GATE)	1	R	412	15	6,180	AC	7/29/2019	33	DISTRICT 3
HNRDMRD	0040	HUNTER DAM RD	HUNTER DAM RD FORK (N) (UNPVD)	HWY 4 (N)	2	R	1,018	12	12,216	GRAVEL	-	-	DISTRICT 3
INCLINWY	0010	INCLINE WY	GREENSBORO WY	PEBBLE BEACH WY	2	R	638	20	12,760	AC	7/29/2019	58	DISTRICT 3
INDPDYRD	0010	INDEPENDENCE CEMETERY RD	INDEPENDENCE RD	810FT N INDEPENDENCE RD (UTLP)	2	R	810	21	17,010	AC	7/29/2019	34	DISTRICT 2
INDPDYRD	0020	INDEPENDENCE CEMETERY RD	INDEPENDENCE RD	END OF PVMT (N)	2	R	699	12	8,388	AC	7/29/2019	28	DISTRICT 2
INDPDYRD	0030	INDEPENDENCE CEMETERY RD	END OF PVMT	RES-FORK (N)	2	R	1,546	12	18,552	GRAVEL	-	-	DISTRICT 2
INDPDYRD	0040	INDEPENDENCE CEMETERY RD	END OF PVMT	END (N)	2	R	195	12	2,340	GRAVEL	-	-	DISTRICT 2
NDPNDNRD	0010	INDEPENDENCE RD	RIDGE RD (W & S ENDS)	FOX RD	2	A	713	24	17,112	AC	7/29/2019	40	DISTRICT 2
NDPNDNRD	0020	INDEPENDENCE RD	FOX RD	1755FT NE FOX RD	2	A	1,756	20	35,120	AC	7/29/2019	38	DISTRICT 2
NDPNDNRD	0030	INDEPENDENCE RD	1755FT NE FOX RD	IMPROBABILITY DR	2	A	1,756	20	35,120	AC	7/29/2019	48	DISTRICT 2
NDPNDNRD	0040	INDEPENDENCE RD	IMPROBABILITY DR	1600FT E IMPROBABILITY DR	2	A	1,598	20	31,960	AC	7/29/2019	51	DISTRICT 2
NDPNDNRD	0050	INDEPENDENCE RD	1600FT E IMPROBABILITY DR	DEARDORFF RD	2	A	1,598	20	31,960	AC	7/29/2019	62	DISTRICT 2
NDPNDNRD	0060	INDEPENDENCE RD	DEARDORFF RD	APRIL LN	2	A	1,741	20	34,820	AC	7/29/2019	30	DISTRICT 2
NDPNDNRD	0070	INDEPENDENCE RD	APRIL LN	DOGWOOD PASS	2	A	729	20	14,580	AC	7/29/2019	38	DISTRICT 2
NDPNDNRD	0080	INDEPENDENCE RD	DOGWOOD PASS	INDIAN RIVER RD	2	A	2,341	20	46,820	AC	7/29/2019	75	DISTRICT 2
NDPNDNRD	0090	INDEPENDENCE RD	INDIAN RIVER RD	WAGNER RD	2	A	2,316	20	46,320	AC	7/29/2019	78	DISTRICT 2

FC (Functional Classification): A (Major Collector/ Significant Roads), C (Collector), R (Residential)

ST (Surface Type): AC (Asphalt Concrete), ST (Surface Treated)

DNS (Did Not Survey - Private Road/No Access)



Calaveras County - 2019 PMP Update
Section Description Inventory - Sorted by Road Name

Road ID	Section ID	Road Name	Begin Location	End Location	No. of Lanes	FC	Length (ft)	Width (ft)	Area (sf)	ST	PCI Date	PCI	Area ID
NDPNDNRD	0100	INDEPENDENCE RD	WAGNER RD	INDEPENDENCE GULCH	2	A	1,376	20	27,520	AC	7/29/2019	75	DISTRICT 2
NDPNDNRD	0110	INDEPENDENCE RD	INDEPENDENCE GULCH	INDEPENDENCE CEMETERY RD	2	A	1,873	20	37,460	AC	7/29/2019	85	DISTRICT 2
NDPNDNRD	0120	INDEPENDENCE RD	INDEPENDENCE CEMETERY RD	BURNHAM RD	2	A	916	20	18,320	AC	7/29/2019	77	DISTRICT 2
NDPNDNRD	0130	INDEPENDENCE RD	BURNHAM RD	DAVID RD	2	A	1,131	20	22,620	AC	7/29/2019	66	DISTRICT 2
NDPNDNRD	0140	INDEPENDENCE RD	DAVID RD	RAILROAD FLAT RD N	2	A	1,596	20	31,920	AC	7/29/2019	71	DISTRICT 2
NDNRCKRD	0010	INDIAN ROCK RD	SIERRA PY	HANGTREE TRAIL CT	2	R	1,229	21	25,809	AC	7/29/2019	36	DISTRICT 3
NDNRCKRD	0020	INDIAN ROCK RD	HANGTREE TRAIL CT	EASY ST	2	R	647	21	13,587	AC	7/29/2019	29	DISTRICT 3
NDNRCKRD	0030	INDIAN ROCK RD	EASY ST	HANGTREE TL (N)	2	R	717	21	15,057	AC	7/29/2019	32	DISTRICT 3
NDNRCKRD	0040	INDIAN ROCK RD	HANGTREE TL (N)	KOHOTA LN	2	R	1,055	21	22,155	AC	7/29/2019	63	DISTRICT 3
NDNRCKRD	0050	INDIAN ROCK RD	KOHOTA LN	TENAYA CT	2	R	602	21	12,642	AC	7/29/2019	44	DISTRICT 3
NDNRCKRD	0060	INDIAN ROCK RD	TENAYA CT	TOPANGA LN	2	R	923	21	19,383	AC	7/29/2019	33	DISTRICT 3
INSBKDR	0010	INNSBRUK DR	CHAMONIX DR	MOKELUMNE DR E	2	R	2,292	18	41,256	AC	7/29/2019	61	DISTRICT 3
INSPRTDR	0010	INSPIRATION DR	END (S)	HORSESHOE DR	2	R	576	18	10,368	AC	7/29/2019	44	DISTRICT 3
IRISWY	0010	IRIS WY	END (SW) (GATE)	WEST POINT PIONEER RD	1	C	1,218	12	14,616	AC	7/29/2019	44	DISTRICT 2
IRNWDCT	0010	IRON WOOD CT	LIVE OAK DR	CDS (E)	2	R	564	22	12,408	AC	7/29/2019	17	DISTRICT 3
IRQUISCR	0010	IROQUOIS CR	FEATHER DR	IROQUOIS CR (FULL LOOP)	2	R	962	21	20,202	AC	7/29/2019	38	DISTRICT 4
IRQUISCT	0010	IROQUOIS CT	IROQUOIS CR	CDS (N)	2	R	100	30	3,000	AC	7/29/2019	23	DISTRICT 4
IRQUISDR	0010	IROQUOIS DR	SIERRA PY (S)	SIERRA PY (N)	2	R	78	33	2,574	AC	7/29/2019	69	DISTRICT 3
IRQUISDR	0020	IROQUOIS DR	SIERRA PY (N)	GLASS LN	2	R	770	21	16,170	AC	7/29/2019	69	DISTRICT 3
IRQUISDR	0030	IROQUOIS DR	GLASS LN	SIERRA PY (E)	2	R	1,283	21	26,943	AC	7/29/2019	69	DISTRICT 3
JCKSONST	0010	JACKSON ST	REEDS TURNPIKE	MINERAL ST	1	R	1,888	12	22,656	AC	7/29/2019	24	DISTRICT 4
JEANST	0010	JEAN ST	HWY 26	NE-END (60FT NE OF MAIN ST INT	1	R	761	24	18,264	AC	7/29/2019	26	DISTRICT 1
JENNIEDR	0010	JEANNIE DR	SHIRLEY WY	JERRILYNN DR	2	R	614	18	11,052	AC	7/29/2019	33	DISTRICT 3
JENNIEDR	0020	JEANNIE DR	JERRILYNN DR	MICHELE WY	2	R	541	18	9,738	AC	7/29/2019	37	DISTRICT 3
JFFTLDR	0010	JEFF TUTTLE DR	MOUNTAIN RANCH RD	GOVERNMENT CENTER DR	2	R	843	33	27,819	AC	7/29/2019	92	DISTRICT 1
JFFTLDR	0020	JEFF TUTTLE DR	GOVERNMENT CENTER DR	CC SERIFF JAIL (DR)	2	R	329	33	10,857	AC	7/29/2019	86	DISTRICT 1
JFFTLDR	0030	JEFF TUTTLE DR	CC SERIFF JAIL (DR)	CDS (NE) (GATE)	2	R	485	24	11,640	AC	7/29/2019	86	DISTRICT 1
JEFFRYCR	0010	JEFFRY CR	FULL LOOP (S)	SALT SPRINGS TL	2	R	272	20	5,440	AC	7/29/2019	38	DISTRICT 3
JNYLNDCT	0010	JENNY LIND CT	EL DORADO DR	CDS (N)	2	R	586	20	11,720	AC	7/29/2019	27	DISTRICT 3
JNYLNDRD	0010	JENNY LIND RD	MILTON RD	2215FT N MILTON RD	2	A	2,216	22	48,752	AC	7/29/2019	60	DISTRICT 5
JNYLNDRD	0020	JENNY LIND RD	2215FT N MILTON RD	KIRBY ST	2	A	2,216	22	48,752	AC	7/29/2019	64	DISTRICT 5
JNYLNDRD	0030	JENNY LIND RD	KIRBY ST	GABOR ST	2	A	1,745	22	38,390	AC	7/29/2019	34	DISTRICT 5
JNYLNDRD	0040	JENNY LIND RD	GABOR ST	HWY 26	2	A	2,649	22	58,278	AC	7/29/2019	54	DISTRICT 5
JNYLNDVI	0010	JENNY LIND VISTA	CDS (S)	PARDINI PL	1	R	519	18	9,342	AC	7/29/2019	23	DISTRICT 5
JENSENCT	0010	JENSEN CT	HENEY LN	CDS (SE)	1	R	1,200	18	21,600	AC	7/29/2019	66	DISTRICT 5
JERRICT	0010	JERRI CT	JERRILYNN DR	CDS (SE)	1	R	228	18	4,104	AC	7/29/2019	29	DISTRICT 3
JRLYNNDR	0010	JERRILYNN DR	PATRICIA LN	JEANNIE DR	2	R	1,590	18	28,620	AC	7/29/2019	45	DISTRICT 3
JRLYNNDR	0020	JERRILYNN DR	JEANNIE DR	RAINY DR	2	R	1,074	18	19,332	AC	7/29/2019	17	DISTRICT 3
JRLYNNDR	0030	JERRILYNN DR	RAINY DR	CDS (NE)	2	R	548	18	9,864	AC	7/29/2019	26	DISTRICT 3
JSSMRRD	0010	JESUS MARIA RD	JESUS MARIA RD (SPLIT)	HWY 26 (E)	1	A	392	15	5,880	AC	7/29/2019	34	DISTRICT 2
JSSMRRD	0020	JESUS MARIA RD	HWY 26 (W)	JESUS MARIA RD (MERGE)	1	A	497	15	7,455	AC	7/29/2019	36	DISTRICT 2
JSSMRRD	0030	JESUS MARIA RD	JESUS MARIA RD (MERGE)	2600FT SE JESUS MARIA RD (MERC	2	A	2,602	18	46,836	AC	7/29/2019	56	DISTRICT 2
JSSMRRD	0040	JESUS MARIA RD	2600FT SE JESUS MARIA RD (MERC	5200FT SE JESUS MARIA RD (MERC	2	A	2,602	18	46,836	AC	7/29/2019	69	DISTRICT 2
JSSMRRD	0050	JESUS MARIA RD	5200FT SE JESUS MARIA RD (MERC	7000FT SE JESUS MARIA RD (MERC	2	A	1,802	18	32,436	AC	7/29/2019	62	DISTRICT 2
JSSMRRD	0060	JESUS MARIA RD	7000FT SE JESUS MARIA RD (MERC	HAWVER RD	2	A	1,718	18	30,924	AC	7/29/2019	67	DISTRICT 2
JSSMRRD	0070	JESUS MARIA RD	HAWVER RD	1700FT NE HAWVER RD	2	A	1,702	18	30,636	AC	7/29/2019	47	DISTRICT 2
JSSMRRD	0080	JESUS MARIA RD	1700FT NE HAWVER RD	3430FT NE HAWVER RD (WIDTH CHG	2	A	1,733	18	31,194	AC	7/29/2019	47	DISTRICT 2
JSSMRRD	0090	JESUS MARIA RD	3430FT NE HAWVER RD (WIDTH CHG	3955FT NE HAWYER RD (WIDTH CHG	2	A	526	20	10,520	AC	7/29/2019	69	DISTRICT 2
JSSMRRD	0100	JESUS MARIA RD	3955FT NE HAWYER RD (WIDTH CHG	6555FT E HAWYER RD	2	A	2,602	18	46,836	AC	7/29/2019	37	DISTRICT 2
JSSMRRD	0110	JESUS MARIA RD	6555FT E HAWYER RD	9155FT E HAWYER RD	2	A	2,602	18	46,836	AC	7/29/2019	34	DISTRICT 2
JSSMRRD	0120	JESUS MARIA RD	9155FT E HAWYER RD	11755FT E HAWYER RD	2	A	2,602	18	46,836	AC	7/29/2019	43	DISTRICT 2
JSSMRRD	0130	JESUS MARIA RD	11755FT E HAWYER RD	14355FT E HAWYER RD	2	A	2,602	18	46,836	AC	7/29/2019	50	DISTRICT 2
JSSMRRD	0140	JESUS MARIA RD	14355FT E HAWYER RD	16955FT E HAWYER RD	2	A	2,602	18	46,836	AC	7/29/2019	52	DISTRICT 2

FC (Functional Classification): A (Major Collector/ Significant Roads), C (Collector), R (Residential)

ST (Surface Type): AC (Asphalt Concrete), ST (Surface Treated)

DNS (Did Not Survey - Private Road/No Access)



Calaveras County - 2019 PMP Update
Section Description Inventory - Sorted by Road Name

Road ID	Section ID	Road Name	Begin Location	End Location	No. of Lanes	FC	Length (ft)	Width (ft)	Area (sf)	ST	PCI Date	PCI	Area ID
JSSMRRD	0150	JESUS MARIA RD	16955FT E HAWYER RD	MUSIC GULCH RD	2	A	2,886	18	51,948	AC	7/29/2019	44	DISTRICT 2
JSSMRRD	0160	JESUS MARIA RD	MUSIC GULCH RD	2600FT E MUSIC GULCH RD	1	A	2,602	15	39,030	AC	7/29/2019	40	DISTRICT 2
JSSMRRD	0170	JESUS MARIA RD	2600FT E MUSIC GULCH RD	5200FT E MUSIC GULCH RD	1	A	2,602	15	39,030	AC	7/29/2019	31	DISTRICT 2
JSSMRRD	0180	JESUS MARIA RD	5200FT E MUSIC GULCH RD	5900FT E MUSIC GULCH RD	1	A	1,702	15	25,530	AC	7/29/2019	33	DISTRICT 2
JSSMRRD	0190	JESUS MARIA RD	5900FT E MUSIC GULCH RD	WHISKEY SLIDE RD	1	A	1,651	15	24,765	AC	7/29/2019	37	DISTRICT 2
JSSMRRD	0200	JESUS MARIA RD	WHISKEY SLIDE RD	PONDEROSA WY (NE)	1	A	1,651	15	24,765	AC	7/29/2019	44	DISTRICT 2
JSSMRRD	0210	JESUS MARIA RD	PONDEROSA WY (NE)	RABBIT RUN	1	A	2,059	15	30,885	AC	7/29/2019	42	DISTRICT 2
JSSMRRD	0220	JESUS MARIA RD	RABBIT RUN	OLD GAMBETTA RD	1	A	1,231	15	18,465	AC	7/29/2019	38	DISTRICT 2
JSSMRRD	0230	JESUS MARIA RD	OLD GAMBETTA RD	JOY RD	1	A	1,110	15	16,650	AC	7/29/2019	26	DISTRICT 2
JSSMRRD	0240	JESUS MARIA RD	JOY RD	PENNY WY	1	A	2,203	15	33,045	AC	7/29/2019	29	DISTRICT 2
JSSMRRD	0250	JESUS MARIA RD	PENNY WY	OLD PROSPECTOR TL	1	A	903	15	13,545	AC	7/29/2019	44	DISTRICT 2
JSSMRRD	0260	JESUS MARIA RD	OLD PROSPECTOR TL	2600FT E OLD PROSPECTOR TL	1	A	2,602	15	39,030	AC	7/29/2019	25	DISTRICT 2
JSSMRRD	0270	JESUS MARIA RD	2600FT E OLD PROSPECTOR TL	4600FT E OLD PROSPECTOR TL	1	A	2,002	15	30,030	AC	7/29/2019	30	DISTRICT 2
JSSMRRD	0280	JESUS MARIA RD	4600FT E OLD PROSPECTOR TL	PINE NEEDLE DR	1	A	2,050	15	30,750	AC	7/29/2019	39	DISTRICT 2
JSSMRRD	0290	JESUS MARIA RD	PINE NEEDLE DR	PINE BARK DR	2	A	2,152	18	38,736	AC	7/29/2019	37	DISTRICT 2
JSSMRRD	0300	JESUS MARIA RD	PINE BARK DR	BAKER RILEY WY	2	A	1,097	18	19,746	AC	7/29/2019	38	DISTRICT 2
JSSMRRD	0310	JESUS MARIA RD	BAKER RILEY WY	EAST RAINBOW RD	2	A	1,007	18	18,126	AC	7/29/2019	46	DISTRICT 2
JSSMRRD	0320	JESUS MARIA RD	EAST RAINBOW RD	19218 JESUS MARIA RD (POST) (S)	2	A	2,557	20	51,140	AC	7/29/2019	84	DISTRICT 2
JSSMRRD	0330	JESUS MARIA RD	19218 JESUS MARIA RD (POST) (S)	KERSTAN LN	2	A	1,790	20	35,800	AC	7/29/2019	74	DISTRICT 2
JSSMRRD	0340	JESUS MARIA RD	KERSTAN LN	CEDAR WY	2	A	643	20	12,860	AC	7/29/2019	71	DISTRICT 2
JSSMRRD	0350	JESUS MARIA RD	CEDAR WY	RED CLOUD CT	2	A	2,135	20	42,700	AC	7/29/2019	57	DISTRICT 2
JSSMRRD	0360	JESUS MARIA RD	RED CLOUD CT	SPRING LAKE RD	2	A	988	20	19,760	AC	7/29/2019	59	DISTRICT 2
JSSMRRD	0370	JESUS MARIA RD	SPRING LAKE RD	RAILROAD FLAT RD S	2	A	2,002	20	40,040	AC	7/29/2019	74	DISTRICT 2
JIBWAYDR	0010	JIBWAY DR	OTTAWA DR	WALAPAR LN	2	R	795	21	16,695	AC	7/29/2019	59	DISTRICT 3
JIBWAYDR	0020	JIBWAY DR	WALAPAR LN	HOKAN CR	2	R	1,216	21	25,536	AC	7/29/2019	48	DISTRICT 3
JONESST	0010	JONES ST	MAIN ST (W)	JONES ST (MERGE) (S)	1	R	89	27	2,403	AC	7/29/2019	75	DISTRICT 3
JONESST	0020	JONES ST	MAIN ST (E)	SCOTT ST	2	R	702	24	16,848	AC	7/29/2019	57	DISTRICT 3
JONESST	0030	JONES ST	SCOTT ST	CEMETERY LN	2	R	573	24	13,752	AC	7/29/2019	30	DISTRICT 3
JONESST	0040	JONES ST	CEMETERY LN	MAIN ST	2	R	370	24	8,880	AC	7/29/2019	37	DISTRICT 3
JONESST	0050	JONES ST	MAIN ST	HWY 4 (S)	1	R	123	27	3,321	AC	7/29/2019	26	DISTRICT 3
JULIALN	0010	JULIA LN	GLORIA DR	SHANNON WY	2	R	904	18	16,272	AC	7/29/2019	22	DISTRICT 3
JULIALN	0020	JULIA LN	SHANNON WY	NOLA DR	2	R	580	18	10,440	AC	7/29/2019	17	DISTRICT 3
JUNIPRCR	0010	JUNIPER CR	ASPEN LN	FULL LOOP (E)	2	R	277	20	5,540	AC	7/29/2019	55	DISTRICT 3
JUNIPRDR	0010	JUNIPER DR	PONDEROSA WY (W)	PONDEROSA WY (E)	2	R	2,084	18	37,512	AC	7/29/2019	58	DISTRICT 3
JURSRD	0010	JURS RD	END (S) (GATE)	2600FT N END (S) (GATE)	1	R	2,602	10	26,020	AC	7/29/2019	30	DISTRICT 2
JURSRD	0020	JURS RD	2600FT N END (S) (GATE)	5200FT N END (S) (GATE)	1	R	2,602	10	26,020	AC	7/29/2019	40	DISTRICT 2
JURSRD	0030	JURS RD	5200FT N END (S) (GATE)	PALMER RD	1	R	2,350	10	23,500	AC	7/29/2019	55	DISTRICT 2
KAROCKCT	0010	KAROCK CT	CDS (SE)	CHINOOK WY	2	R	507	20	10,140	AC	7/29/2019	40	DISTRICT 3
KAROCKRD	0010	KAROCK RD	YUROC DR	PAWNEE DR	2	R	2,414	21	50,694	AC	7/29/2019	56	DISTRICT 3
KAROCKRD	0020	KAROCK RD	PAWNEE DR	TETON DR	2	R	807	21	16,947	AC	7/29/2019	75	DISTRICT 3
KAROCKRD	0030	KAROCK RD	TETON DR	EASY ST	2	R	693	21	14,553	AC	7/29/2019	61	DISTRICT 3
KAROCKRD	0040	KAROCK RD	EASY ST	PAYETTE CT (N)	2	R	1,437	21	30,177	AC	7/29/2019	50	DISTRICT 3
KAROCKRD	0050	KAROCK RD	PAYETTE CT (N)	SIOUX TL	2	R	2,012	21	42,252	AC	7/29/2019	60	DISTRICT 3
KAROCKRD	0060	KAROCK RD	SIOUX TL	ZUNI DR	2	R	1,252	21	26,292	AC	7/29/2019	51	DISTRICT 3
KAROCKRD	0070	KAROCK RD	ZUNI DR	CHINOOK WY	2	R	527	21	11,067	AC	7/29/2019	44	DISTRICT 3
KAYCT	0010	KAY CT	CDS (SW)	STEPHANIE DR	2	R	196	18	3,528	AC	7/29/2019	27	DISTRICT 3
KENNEYDR	0010	KENNEY DR	ROARING CAMP RD	CDS (SE)	2	R	377	18	6,786	AC	7/29/2019	31	DISTRICT 3
KENSHWCT	0010	KENSHAW CT	CDS (S)	KENSHAW WY	2	R	306	18	5,508	AC	7/29/2019	9	DISTRICT 3
KENSHWCT	0020	KENSHAW CT	KENSHAW WY	BOARDS CROSSING RD	2	R	908	18	16,344	AC	7/29/2019	24	DISTRICT 3
KENSHWWY	0010	KENSHAW WY	WIKAMI WY	KENSHAW WY (NE)	2	R	1,056	18	19,008	AC	7/29/2019	23	DISTRICT 3
KENSHWWY	0020	KENSHAW WY	KENSHAW WY (NE)	KENSHAW CT	2	R	932	18	16,776	AC	7/29/2019	23	DISTRICT 3
KENSHWWY	0030	KENSHAW WY	KENSHAW CT	KENSHAW WY (LOOP-END)	2	R	1,541	18	27,738	AC	7/29/2019	25	DISTRICT 3
KICKAPCT	0010	KICKAPOO CT	CDS (SW)	PAWNEE DR	2	R	516	18	9,288	AC	7/29/2019	33	DISTRICT 3

FC (Functional Classification): A (Major Collector/ Significant Roads), C (Collector), R (Residential)

ST (Surface Type): AC (Asphalt Concrete), ST (Surface Treated)

DNS (Did Not Survey - Private Road/No Access)



Calaveras County - 2019 PMP Update
Section Description Inventory - Sorted by Road Name

Road ID	Section ID	Road Name	Begin Location	End Location	No. of Lanes	FC	Length (ft)	Width (ft)	Area (sf)	ST	PCI Date	PCI	Area ID
KTHLLSDR	0010	KIOTE HILLS DR	CASTLEWOOD LN	MEADOW DR	2	R	1,972	20	39,440	AC	7/29/2019	55	DISTRICT 3
KIOWACT	0010	KIOWA CT	YUROC DR	CDS (E)	2	R	335	18	6,030	AC	7/29/2019	8	DISTRICT 3
KIRBYST	0010	KIRBY ST	JENNY LIND RD	CASSIDY RD	2	R	835	22	18,370	AC	7/29/2019	52	DISTRICT 5
KIRBYST	0020	KIRBY ST	ROBERTS RD	ROBERTS RD	2	R	1,738	22	38,236	AC	7/29/2019	58	DISTRICT 5
KIRBYST	0030	KIRBY ST	ROBERTS RD	BALDWIN ST	2	R	1,059	22	23,298	AC	7/29/2019	52	DISTRICT 5
KTCRSNCR	0010	KIT CARSON CR	KIT CARSON CR (SW)	KIT CARSON (FULL LOOP)	2	R	2,550	20	51,000	AC	7/29/2019	53	DISTRICT 3
KTCRSNCR	0020	KIT CARSON CR	KIT CARSON CR	MUSTANG RD	2	R	208	20	4,160	AC	7/29/2019	43	DISTRICT 3
KIVACT	0010	KIVA CT	CDS (SE)	KIVA DR	2	R	1,321	21	27,741	AC	7/29/2019	58	DISTRICT 4
KIVADR	0010	KIVA DR	LITTLE JOHN RD	ARROWHEAD ST	2	R	915	24	21,960	AC	7/29/2019	68	DISTRICT 4
KIVADR	0020	KIVA DR	ARROWHEAD ST	BAY VIEW DR	2	R	911	24	21,864	AC	7/29/2019	57	DISTRICT 4
KIVADR	0030	KIVA DR	BAY VIEW DR	KIVA TL	2	R	839	24	20,136	AC	7/29/2019	63	DISTRICT 4
KIVADR	0040	KIVA DR	KIVA TL	CDS (E)	2	R	740	24	17,760	AC	7/29/2019	55	DISTRICT 4
KOHOTALN	0010	KOHOTA LN	NOWACH CT	INDIAN ROCK RD	2	R	601	21	12,621	AC	7/29/2019	22	DISTRICT 3
KUEHNAV	0010	KUEHN AV	CDS (SW)	MORAN RD	2	R	677	18	12,186	AC	7/29/2019	14	DISTRICT 3
LACRSSCT	0010	LACROSSE CT	COUNCIL TL	TOMAHAWK TL	2	R	358	21	7,518	AC	7/29/2019	31	DISTRICT 4
LACRSSCT	0020	LACROSSE CT	TOMAHAWK TL	CDS (NE)	2	R	216	24	5,184	AC	7/29/2019	23	DISTRICT 4
LFYTTST	0010	LAFAYETTE ST	MAIN ST N	CHINA GULCH	1	C	175	15	2,625	AC	7/29/2019	16	DISTRICT 2
LFYTTST	0020	LAFAYETTE ST	CHINA GULCH	ZUMWALT ST	2	R	950	20	19,000	AC	7/29/2019	64	DISTRICT 2
LFYTTST	0030	LAFAYETTE ST	ZUMWALT ST	HWY 26	1	R	1,355	16	21,680	AC	7/29/2019	43	DISTRICT 2
LAKVIWCT	0020	LAKE VIEW CT	CDS (SW)	LAKEMONT DR	2	R	250	18	4,500	AC	7/29/2019	65	DISTRICT 3
LAKMNTDR	0010	LAKEMONT DR	CDS (SW)	STAGG DR (W)	2	R	2,077	18	37,386	AC	7/29/2019	59	DISTRICT 3
LAKMNTDR	0020	LAKEMONT DR	STAGG DR (W)	05N49	2	R	2,125	21	44,625	AC	7/29/2019	25	DISTRICT 3
LAKMNTDR	0030	LAKEMONT DR	05N49	FAWN CR	2	R	1,029	21	21,609	AC	7/29/2019	24	DISTRICT 3
LAKMNTDR	0040	LAKEMONT DR	FAWN CR	STAGG DR (E)	2	R	952	21	19,992	AC	7/29/2019	18	DISTRICT 3
LAKMNTDR	0050	LAKEMONT DR	STAGG DR (E)	LAKE VIEW CT	2	R	720	21	15,120	AC	7/29/2019	32	DISTRICT 3
LAKMNTDR	0060	LAKEMONT DR	LAKE VIEW CT	PINE KNOLL DR	2	R	632	21	13,272	AC	7/29/2019	34	DISTRICT 3
LAKMNTDR	0070	LAKEMONT DR	PINE KNOLL DR	LAKEWOOD DR	2	R	728	21	15,288	AC	7/29/2019	20	DISTRICT 3
LAKMNTDR	0080	LAKEMONT DR	LAKEWOOD DR	HWY 4	2	R	1,716	21	36,036	AC	7/29/2019	32	DISTRICT 3
LAKSHRCT	0010	LAKESHORE CT	KIVA DR	CDS (NE)	2	R	570	21	11,970	AC	7/29/2019	38	DISTRICT 4
LAKSHRDR	0010	LAKESHORE DR	CDS (SE)	KIVA DR	2	R	2,855	24	68,520	AC	7/29/2019	33	DISTRICT 4
LAKWDDR	0010	LAKEWOOD DR	CDS (NE)	EVERGREEN DR	2	R	2,546	18	45,828	AC	7/29/2019	48	DISTRICT 3
LAKWDDR	0020	LAKEWOOD DR	EVERGREEN DR	LAKEMONT DR	2	R	1,502	18	27,036	AC	7/29/2019	41	DISTRICT 3
LAREDOCT	0010	LAREDO CT	CDS (W)	STINSON VIEW RD	1	R	338	18	6,084	AC	7/29/2019	42	DISTRICT 5
LATIGOCT	0010	LATIGO CT	CDS (S)	YOST DR	1	R	446	18	8,028	AC	7/29/2019	50	DISTRICT 5
LAURELCR	0010	LAUREL CR	LILAC DR (SW)	LILAC DR (NE)	2	R	2,097	18	37,746	AC	7/29/2019	43	DISTRICT 3
LAURELST	0010	LAUREL ST	HWY 12	DAPHNE ST	2	C	323	30	9,690	AC	7/29/2019	36	DISTRICT 1
LAURELST	0020	LAUREL ST	DAPHNE ST	SEQUOIA AV	2	R	329	27	8,883	AC	7/29/2019	40	DISTRICT 1
LAURELST	0030	LAUREL ST	SEQUOIA AV	CDS (NW)	2	R	529	24	12,696	AC	7/29/2019	33	DISTRICT 1
LURENTLN	0010	LAURENT LN	SILVER RAPIDS RD	HARPER ST	2	R	517	20	10,340	AC	7/29/2019	34	DISTRICT 5
LURENTLN	0020	LAURENT LN	HARPER ST	HUCKLEBERRY LN	2	R	919	20	18,380	AC	7/29/2019	40	DISTRICT 5
Lauriect	0010	LAURIE CT	HARTVICKSON LN	CDS (N)	1	R	518	18	9,324	AC	7/29/2019	15	DISTRICT 5
LAZERCT	0010	LAZER CT	HARTVICKSON LN	CDS (E)	1	R	596	18	10,728	AC	7/29/2019	16	DISTRICT 5
LEARYCT	0010	LEARY CT	EMEREFF LN	CDS (SE)	1	R	1,179	16	18,864	AC	7/29/2019	42	DISTRICT 5
LECKIERD	0010	LECKIE RD	CDS (W)	ROSS DR	1	R	2,375	18	42,750	AC	7/29/2019	46	DISTRICT 5
LEWISAV	0010	LEWIS AV	MAIN ST	CALIFORNIA ST	2	R	205	21	4,305	AC	7/29/2019	36	DISTRICT 1
LEWISAV	0020	LEWIS AV	CALIFORNIA ST	ROBERT AV	1	R	1,277	18	22,986	AC	7/29/2019	70	DISTRICT 1
LEWISAV	0030	LEWIS AV	ROBERT AV	POPE ST	2	R	834	18	15,012	AC	7/29/2019	71	DISTRICT 1
LEWISWY	0010	LEWIS WY	BLAKE LN	BERKESEY DR	1	R	846	16	13,536	AC	7/29/2019	57	DISTRICT 5
LGHTNGLN	0010	LIGHTNING LN	MUSTANG RD	MITCHELL DR	2	R	1,143	20	22,860	AC	7/29/2019	21	DISTRICT 3
LGHTNGLN	0020	LIGHTNING LN	MITCHELL DR	WAR HAWK WY	2	R	956	20	19,120	AC	7/29/2019	18	DISTRICT 3
LGHTNGLN	0030	LIGHTNING LN	WAR HAWK WY	MORAN RD	2	R	1,342	20	26,840	AC	7/29/2019	21	DISTRICT 3
LILACDR	0010	LILAC DR	LILAC DR	VISTA DR	2	R	796	18	14,328	AC	7/29/2019	33	DISTRICT 3
LILACDR	0020	LILAC DR	VISTA DR	ALDER ST	2	R	703	18	12,654	AC	7/29/2019	28	DISTRICT 3

FC (Functional Classification): A (Major Collector/ Significant Roads), C (Collector), R (Residential)
ST (Surface Type): AC (Asphalt Concrete), ST (Surface Treated)
DNS (Did Not Survey - Private Road/No Access)



Calaveras County - 2019 PMP Update
Section Description Inventory - Sorted by Road Name

Road ID	Section ID	Road Name	Begin Location	End Location	No. of Lanes	FC	Length (ft)	Width (ft)	Area (sf)	ST	PCI Date	PCI	Area ID
LILACDR	0030	LILAC DR	ALDER ST	MAPLE ST	2	R	1,082	18	19,476	AC	7/29/2019	41	DISTRICT 3
LILACDR	0040	LILAC DR	MAPLE ST	LAUREL CR (N)	2	R	672	18	12,096	AC	7/29/2019	47	DISTRICT 3
LILACDR	0050	LILAC DR	LAUREL CR (N)	HWY 4	2	R	588	18	10,584	AC	7/29/2019	31	DISTRICT 3
LILYGRPD	0010	LILY GAP RD	WINTON RD	1835FT N WINTON RD	1	R	1,834	15	27,510	AC	7/29/2019	35	DISTRICT 2
LILYGRPD	0020	LILY GAP RD	1835FT N WINTON RD	HIDDEN VALLEY RD	1	R	1,834	15	27,510	AC	7/29/2019	39	DISTRICT 2
LILYGRPD	0030	LILY GAP RD	HIDDEN VALLEY RD	WINTON RIVER ACCESS (SE)	1	R	1,502	15	22,530	AC	7/29/2019	35	DISTRICT 2
LILYGRPD	0040	LILY GAP RD	WINTON RIVER ACCESS (SE)	2718 LILY GAP RD (PRV DW) (E)	1	R	1,808	15	27,120	AC	7/29/2019	35	DISTRICT 2
LILYGRPD	0050	LILY GAP RD	2718 LILY GAP RD (PRV DW) (E)	SKULL FLAT RD	2	R	844	18	15,192	AC	7/29/2019	45	DISTRICT 2
LILYGRPD	0060	LILY GAP RD	SKULL FLAT RD	CAMP GROUND?	2	R	1,553	18	27,954	AC	7/29/2019	46	DISTRICT 2
LILYGRPD	0070	LILY GAP RD	CAMP GROUND?	RODEN DR (W)	2	R	1,452	18	26,136	AC	7/29/2019	46	DISTRICT 2
LILYGRPD	0080	LILY GAP RD	RODEN DR (W)	RODEN DR (E)	2	R	1,530	18	27,540	AC	7/29/2019	36	DISTRICT 2
LILYGRPD	0090	LILY GAP RD	RODEN DR (E)	TREE LN	2	R	502	18	9,036	AC	7/29/2019	20	DISTRICT 2
LILYGRPD	0100	LILY GAP RD	TREE LN	END OF PVMT (NE)	2	R	465	18	8,370	AC	7/29/2019	41	DISTRICT 2
LILYGRPD	0110	LILY GAP RD	END OF PVMT (NE)	07N47Y	1	R	877	12	10,524	GRAVEL	-	-	DISTRICT 2
LILYGRPD	0120	LILY GAP RD	07N47Y	07N45Y	1	R	4,726	12	56,712	GRAVEL	-	-	DISTRICT 2
LILYGRPD	0130	LILY GAP RD	07N45Y	LILY VALLEY CR	1	R	3,061	12	36,732	GRAVEL	-	-	DISTRICT 2
LYVLLYCR	0010	LILY VALLEY CR	WINTON RD	LILY GAP RD	2	R	2,123	20	42,460	AC	7/29/2019	40	DISTRICT 2
LYVLLYCR	0020	LILY VALLEY CR	LILY GAP RD	07N44	2	R	842	20	16,840	AC	7/29/2019	32	DISTRICT 2
LYVLLYCR	0030	LILY VALLEY CR	07N44	1100FT NE NF-7N44 (LUMBER RD)	2	R	1,100	20	22,000	AC	7/29/2019	27	DISTRICT 2
LYVLLYCR	0040	LILY VALLEY CR	1100FT NE NF-7N44 (LUMBER RD)	2975FT NE NF-7N44 (LUMBER RD)	2	R	1,877	20	37,540	AC	7/29/2019	27	DISTRICT 2
LYVLLYCR	0050	LILY VALLEY CR	2975FT NE NF-7N44 (LUMBER RD)	LILY VALLEY CR (SPLIT) (S)	2	R	1,529	20	30,580	AC	7/29/2019	34	DISTRICT 2
LYVLLYCR	0060	LILY VALLEY CR	LILY VALLEY CR (SPLIT) (S)	LILY GAP FOLSOM RD	2	R	1,081	20	21,620	AC	7/29/2019	34	DISTRICT 2
LYVLLYCR	0070	LILY VALLEY CR	LILY GAP FOLSOM RD	COOKS CAMP RD	2	R	2,327	20	46,540	AC	7/29/2019	25	DISTRICT 2
LYVLLYCR	0080	LILY VALLEY CR	COOKS CAMP RD	LILY VALLEY CR (SPLIT) (N)	2	R	305	18	5,490	AC	7/29/2019	32	DISTRICT 2
LYVLLYCR	0085	LILY VALLEY CR	LILY VALLEY CR (SPLIT) (N)	LILY VALLEY CR (N)	2	R	2,430	18	43,740	AC	7/29/2019	50	DISTRICT 2
LYVLLYCR	0090	LILY VALLEY CR	LILY VALLEY CR (SPLIT) (N)	END OF PVMT	2	R	301	18	5,418	AC	7/29/2019	18	DISTRICT 2
LYVLLYCR	0100	LILY VALLEY CR	END OF PVMT	SUGAR SPRINGS	1	R	150	12	1,800	GRAVEL	-	-	DISTRICT 2
LIMCRKRD	0010	LIME CREEK RD	HWY 12 (W)	2200FT E HWY 12 (W)	2	R	2,202	22	48,444	AC	7/29/2019	69	DISTRICT 1
LIMCRKRD	0020	LIME CREEK RD	2200FT E HWY 12 (W)	SOUTH PETERSBURG RD	2	R	1,997	22	43,934	AC	7/29/2019	78	DISTRICT 1
LIMCRKRD	0030	LIME CREEK RD	SOUTH PETERSBURG RD	HWY 12 (E)	2	R	2,457	22	54,054	AC	7/29/2019	79	DISTRICT 1
LINDADR	0010	LINDA DR	MORAN RD	BLUE LAKE SPRINGS DR	2	R	798	22	17,556	AC	7/29/2019	57	DISTRICT 3
LINNETLN	0010	LINNET LN	BLACK OAK DR	VENADO DR	2	R	1,110	18	19,980	AC	7/29/2019	35	DISTRICT 3
LTJHNRD	0010	LITTLE JOHN RD	335FT NE OXYOKE LN (SPLIT)	OXYOKE LN (BEGIN DIVIDED ROAD)	1	R	348	22	7,656	AC	7/29/2019	62	DISTRICT 4
LTJHNRD	0020	LITTLE JOHN RD	OXYOKE LN (BEGIN DIVIDED ROAD)	1455FT S OXYOKE LN (TURN OFF)	1	R	1,455	18	26,190	AC	7/29/2019	80	DISTRICT 4
LTJHNRD	0030	LITTLE JOHN RD	1455FT S OXYOKE LN (TURN OFF)	2585FT S OXYOKE LN (TURN OFF)	1	R	1,130	18	20,340	AC	7/29/2019	75	DISTRICT 4
LTJHNRD	0040	LITTLE JOHN RD	2585FT S OXYOKE LN (TURN OFF)	5030FT S OXYOKE LN	1	R	2,445	18	44,010	AC	7/29/2019	83	DISTRICT 4
LTJHNRD	0050	LITTLE JOHN RD	5030FT S OXYOKE LN	7475FT S OXYOKE LN (TURN OFF)	1	R	2,445	18	44,010	AC	7/29/2019	83	DISTRICT 4
LTJHNRD	0060	LITTLE JOHN RD	7475FT S OXYOKE LN (TURN OFF)	10590FT S OXYOKE LN (TURN OFF)	1	R	3,116	18	56,088	AC	7/29/2019	75	DISTRICT 4
LTJHNRD	0070	LITTLE JOHN RD	10590FT S OXYOKE LN (TURN OFF)	LITTLE JOHN RD (S) (END DIVIDE)	1	R	1,897	18	34,146	AC	7/29/2019	59	DISTRICT 4
LTJHNRD	0080	LITTLE JOHN RD	LITTLE JOHN RD (S) (END DIVIDE)	2715 LITTLE JOHN RD (UTLP) (E)	1	R	400	22	8,800	AC	7/29/2019	71	DISTRICT 4
LTJHNRD	0300	LITTLE JOHN RD	CDS (S)	MOCCASIN ST	2	A	2,586	24	62,064	AC	7/29/2019	31	DISTRICT 4
LTJHNRD	0310	LITTLE JOHN RD	MOCCASIN ST	FLINT TL	2	A	2,646	24	63,504	AC	7/29/2019	89	DISTRICT 4
LTJHNRD	0320	LITTLE JOHN RD	FLINT TL	BOW DR (S)	2	A	2,151	24	51,624	AC	7/29/2019	90	DISTRICT 4
LTJHNRD	0330	LITTLE JOHN RD	BOW DR (S)	205FT SE SADDLE CREEK DR (WIDT)	2	A	694	24	16,656	AC	7/29/2019	83	DISTRICT 4
LTJHNRD	0340	LITTLE JOHN RD	205FT SE SADDLE CREEK DR (WIDT)	340 FT NW SADDLE CREEK DR (WID)	3	A	550	36	19,800	AC	7/29/2019	65	DISTRICT 4
LTJHNRD	0350	LITTLE JOHN RD	340 FT NW SADDLE CREEK DR (WID)	BOW DR (N)	2	A	2,880	24	69,120	AC	7/29/2019	56	DISTRICT 4
LTJHNRD	0360	LITTLE JOHN RD	BOW DR (N)	205FT SE COPPER COVE DR (WIDTH)	2	A	826	24	19,824	AC	7/29/2019	40	DISTRICT 4
LTJHNRD	0370	LITTLE JOHN RD	205FT SE COPPER COVE DR (WIDTH)	495FT N COPPER COVE DR (WIDTH)	3	A	698	36	25,128	AC	7/29/2019	53	DISTRICT 4
LTJHNRD	0380	LITTLE JOHN RD	495FT N COPPER COVE DR (WIDTH)	QUIVER ST	2	R	1,079	24	25,896	AC	7/29/2019	49	DISTRICT 4
LTJHNRD	0390	LITTLE JOHN RD	QUIVER ST	1105FT N QUIVER ST (UTLP)	2	R	812	24	19,488	AC	7/29/2019	25	DISTRICT 4
LTJHNRD	0400	LITTLE JOHN RD	1105FT N QUIVER ST (UTLP)	1490FT N QUIVER ST (BEGIN DIVI)	1	R	384	22	8,448	AC	7/29/2019	81	DISTRICT 4
LTJHNRD	0410	LITTLE JOHN RD	1490FT N QUIVER ST (BEGIN DIVI)	3390FT N QUIVER ST (TURN OFF)	1	R	1,900	18	34,200	AC	7/29/2019	84	DISTRICT 4
LTJHNRD	0420	LITTLE JOHN RD	3390FT N QUIVER ST (TURN OFF)	6375FT N QUIVER ST (TURN OFF)	1	R	2,986	18	53,748	AC	7/29/2019	75	DISTRICT 4

FC (Functional Classification): A (Major Collector/ Significant Roads), C (Collector), R (Residential)
ST (Surface Type): AC (Asphalt Concrete), ST (Surface Treated)
DNS (Did Not Survey - Private Road/No Access)



Calaveras County - 2019 PMP Update
Section Description Inventory - Sorted by Road Name

Road ID	Section ID	Road Name	Begin Location	End Location	No. of Lanes	FC	Length (ft)	Width (ft)	Area (sf)	ST	PCI Date	PCI	Area ID
LTLJHNRD	0430	LITTLE JOHN RD	6375FT N QUIVER ST (TURN OFF)	8885FT N QUIVER ST	1	R	2,508	18	45,144	AC	7/29/2019	72	DISTRICT 4
LTLJHNRD	0440	LITTLE JOHN RD	8885FT N QUIVER ST	11395FT N QUIVER ST (TURN OFF)	1	R	2,508	18	45,144	AC	7/29/2019	86	DISTRICT 4
LTLJHNRD	0450	LITTLE JOHN RD	11395FT N QUIVER ST (TURN OFF)	12525FT N QUIVER ST (TURN OFF)	1	R	1,129	18	20,322	AC	7/29/2019	85	DISTRICT 4
LTLJHNRD	0460	LITTLE JOHN RD	12525FT N QUIVER ST (TURN OFF)	OXYOKE LN (END DIVIDED ROAD)	1	R	1,436	18	25,848	AC	7/29/2019	90	DISTRICT 4
LTLJHNRD	0470	LITTLE JOHN RD	OXYOKE LN (END DIVIDED ROAD)	330 FT NE OXYOKE LN (MERGE)	1	R	338	22	7,436	AC	7/29/2019	89	DISTRICT 4
LTLJHNRD	0480	LITTLE JOHN RD	330 FT NE OXYOKE LN (SPLIT)	SAWMILL CREEK RD	2	R	809	30	24,270	AC	7/29/2019	77	DISTRICT 4
LTLJHNRD	0490	LITTLE JOHN RD	SAWMILL CREEK RD	TOWN SQUARE RD	3	R	698	36	25,128	AC	7/29/2019	64	DISTRICT 4
LTLJHNRD	0500	LITTLE JOHN RD	LITTLE JOHN RD	REEDS TURNPIKE	2	R	494	33	16,302	AC	7/29/2019	52	DISTRICT 4
LTLJHNRD	0510	LITTLE JOHN RD	HWY 4	REEDS TURNPIKE	2	R	484	33	15,972	AC	7/29/2019	49	DISTRICT 4
LIVEOKCT	0100	LIVE OAK CT	LIVE OAK DR	CDS (NE)	2	R	422	22	9,284	AC	7/29/2019	29	DISTRICT 3
LIVEOKDR	0100	LIVE OAK DR	SUGAR PINE WY	HWY 4	2	R	533	24	12,792	AC	7/29/2019	8	DISTRICT 3
LODECT	0010	LODE CT	SILVER RD	CDS (E)	2	R	264	20	5,280	AC	7/30/2019	100	DISTRICT 1
LDGPLLN	0010	LODGE POLE LN	FULL LOOP (S)	SALT SPRINGS TL	2	R	851	20	17,020	AC	7/29/2019	39	DISTRICT 3
LGNBRYLN	0010	LOGANBERRY LN	HIBERNATION PT	DEAN WY	2	R	1,243	24	29,832	AC	7/29/2019	25	DISTRICT 3
LMBARDDR	0010	LOMBARDI DR	HWY 49 (S)	GOLD PAN CT	2	R	952	20	19,040	AC	7/29/2019	90	DISTRICT 2
LMBARDDR	0020	LOMBARDI DR	GOLD PAN CT	GLORY HOLE CT	2	R	2,018	20	40,360	AC	7/29/2019	84	DISTRICT 2
LMBARDDR	0030	LOMBARDI DR	GLORY HOLE CT	GOLDEN HILLS CT	2	R	1,060	20	21,200	AC	7/29/2019	80	DISTRICT 2
LMBARDDR	0040	LOMBARDI DR	GOLDEN HILLS CT	1855FT N GOLDEN HILLS CT	2	R	1,854	20	37,080	AC	7/29/2019	78	DISTRICT 2
LMBARDDR	0050	LOMBARDI DR	1855FT N GOLDEN HILLS CT	DONYA DR	2	R	1,854	20	37,080	AC	7/29/2019	82	DISTRICT 2
LMBARDDR	0060	LOMBARDI DR	DONYA DR	HALLAS DR	2	R	2,941	20	58,820	AC	7/29/2019	59	DISTRICT 2
LMBARDDR	0070	LOMBARDI DR	HALLAS DR	HWY 49 (N)	2	R	718	20	14,360	AC	7/29/2019	72	DISTRICT 2
LOOKOTCT	0010	LOOKOUT CT	SILVER SADDLE DR	CDS (E)	2	R	179	18	3,222	AC	7/29/2019	40	DISTRICT 3
LOVCRKRD	0010	LOVE CREEK RD	MORAN RD	1094FT E MORAN RD (PRV DW) (N)	1	R	1,096	13	14,248	AC	7/29/2019	39	DISTRICT 3
LOVCRKRD	0020	LOVE CREEK RD	1094FT E MORAN RD (PRV DW) (N)	3025FT E MORAN RD (PRV DW) (S)	2	R	1,933	16	30,928	AC	7/29/2019	40	DISTRICT 3
LOVCRKRD	0030	LOVE CREEK RD	3025FT E MORAN RD (PRV DW) (S)	6047FT E MORAN RD (TRL/PRV DW)	2	R	3,024	16	48,384	AC	7/29/2019	39	DISTRICT 3
LOVCRKRD	0040	LOVE CREEK RD	6047FT E MORAN RD (TRL/PRV DW)	DOUDS LANDING RD (E)	2	R	2,379	16	38,064	AC	7/29/2019	35	DISTRICT 3
LOVCRKRD	0050	LOVE CREEK RD	DOUDS LANDING RD (E)	1857FT NE DOUDS LANDING RD (PR	1	R	1,859	13	24,167	ST	7/29/2019	26	DISTRICT 3
LOVCRKRD	0060	LOVE CREEK RD	1857FT NE DOUDS LANDING RD (PR	4256FT NE DOUDS LANDING RD (PR	1	R	2,401	13	31,213	ST	7/29/2019	31	DISTRICT 3
LOVCRKRD	0070	LOVE CREEK RD	4256FT NE DOUDS LANDING RD (PR	6559FT NE DOUDS LANDING RD (PR	1	R	2,305	13	29,965	ST	7/29/2019	38	DISTRICT 3
LOVCRKRD	0080	LOVE CREEK RD	6559FT NE DOUDS LANDING RD (PR	7435FT NE DOUDS LANDING RD (NW	1	R	878	13	11,414	ST	7/29/2019	37	DISTRICT 3
LOVCRKRD	0090	LOVE CREEK RD	7435FT NE DOUDS LANDING RD (NW	9960FT NE DOUDS LANDING RD (W)	1	R	2,528	13	32,864	ST	7/29/2019	31	DISTRICT 3
LOVCRKRD	0100	LOVE CREEK RD	9960FT NE DOUDS LANDING RD (W)	MCKAYS POINT RD	1	R	2,793	13	36,309	ST	7/29/2019	36	DISTRICT 3
LOVCRKRD	0110	LOVE CREEK RD	MCKAYS POINT RD	1733FT N MCKAYS POINT RD (PRV	1	R	1,735	13	22,555	ST	7/29/2019	24	DISTRICT 3
LOVCRKRD	0120	LOVE CREEK RD	1733FT N MCKAYS POINT RD (PRV	MCKAYS RD	1	R	904	13	11,752	ST	7/29/2019	27	DISTRICT 3
LOVCRKRD	0130	LOVE CREEK RD	MCKAYS RD	05N35 (DOGWOOD RD?)	1	R	4,591	12	55,092	GRAVEL	-	-	DISTRICT 3
LOVCRKRD	0150	LOVE CREEK RD	05N35 (DOGWOOD RD?)	END (NE)	1	R	1,016	12	12,192	GRAVEL	-	-	DISTRICT 3
LWRDRYRD	0010	LOWER DORRAN RD	HWY 26	DIAMOND LN	1	R	2,069	10	20,690	AC	7/29/2019	65	DISTRICT 2
LUCASLN	0010	LUCAS LN	HWY 26	BERKESEY LN	1	R	989	18	17,802	AC	7/29/2019	62	DISTRICT 5
LUDDYLN	0010	LUDDY LN	RUSSELL RD	SHOPPING CENTER ENTRANCE (NW)	2	R	410	20	8,200	AC	7/29/2019	40	DISTRICT 1
LUMBERAV	0010	LUMBER AV	BELLVIEW ST	SAINT CHARLES ST W	2	R	182	21	3,822	AC	7/29/2019	15	DISTRICT 1
LYLECT	0010	LYLE CT	DONYA DR	CDS (NW)	2	R	319	18	5,742	AC	7/29/2019	84	DISTRICT 2
LYNNECT	0010	LYNNE CT	CDS (SE)	JERRILYNN DR	1	R	251	18	4,518	AC	7/29/2019	43	DISTRICT 3
MAGNLALN	0010	MAGNOLIA LN	GOLDEN GATE DR	END (NW)	1	R	720	12	8,640	GRAVEL	-	-	DISTRICT 2
MAINST	0010	MAIN ST	END (SE) (GATE)	ALLEY ST	2	R	445	20	8,900	AC	7/29/2019	32	DISTRICT 5
MAINST	0020	MAIN ST	ALLEY ST	MILTON RD (S)	2	R	741	22	16,302	AC	7/29/2019	30	DISTRICT 5
MAINST	0030	MAIN ST	MAIN ST (MILTON RD MERGE N)	MILTON RD (N)	1	R	253	12	3,036	AC	7/29/2019	58	DISTRICT 5
MAINST	0100	MAIN ST	NOVE WY	JEAN ST	1	R	830	24	19,920	AC	7/29/2019	17	DISTRICT 1
MAINST	0200	MAIN ST	OBYRNES FERRY RD (751 MAIN ST)	REEDS TURNPIKE	2	A	1,851	30	55,530	AC	7/29/2019	51	DISTRICT 4
MAINST	0210	MAIN ST	REEDS TURNPIKE	BAKER ST	2	A	2,069	27	55,863	AC	7/29/2019	56	DISTRICT 4
MAINST	0220	MAIN ST	BAKER ST	HWY 4	2	A	1,138	27	30,726	AC	7/29/2019	73	DISTRICT 4
MAINST	0300	MAIN ST	GWIN MINE RD	SPRING ST	2	R	556	18	10,008	AC	7/29/2019	40	DISTRICT 2
MAINST	0310	MAIN ST	SPRING ST	CDS (NW)	1	R	617	12	7,404	GRAVEL	-	-	DISTRICT 2
MAINST	0400	MAIN ST	SAINT CHARLES ST E	PIXLEY AV	1	C	321	20	6,420	AC	7/29/2019	25	DISTRICT 1

FC (Functional Classification): A (Major Collector/ Significant Roads), C (Collector), R (Residential)
 ST (Surface Type): AC (Asphalt Concrete), ST (Surface Treated)
 DNS (Did Not Survey - Private Road/No Access)



Calaveras County - 2019 PMP Update
Section Description Inventory - Sorted by Road Name

Road ID	Section ID	Road Name	Begin Location	End Location	No. of Lanes	FC	Length (ft)	Width (ft)	Area (sf)	ST	PCI Date	PCI	Area ID
MAINST	0410	MAIN ST	SAINT CHARLES ST E	PIXLEY AV	2	C	578	20	11,560	AC	7/29/2019	40	DISTRICT 1
MAINST	0420	MAIN ST	PIXLEY AV	NEILSEN ST	2	C	877	20	17,540	AC	7/29/2019	36	DISTRICT 1
MAINST	0500	MAIN ST	PARROTTS FERRY RD	SUTTON HILL RD	2	C	1,453	21	30,513	AC	7/29/2019	50	DISTRICT 4
MAINST	0510	MAIN ST	SUTTON HILL RD	COYOTE CREEK RD	2	C	987	24	23,688	AC	7/29/2019	51	DISTRICT 4
MAINST	0520	MAIN ST	COYOTE CREEK RD	ANGELS RD	2	C	1,309	24	31,416	AC	7/29/2019	54	DISTRICT 4
MAINST	0530	MAIN ST	ANGELS RD	HWY 4 (S)	2	C	1,799	21	37,779	AC	7/29/2019	63	DISTRICT 4
MAINST	0540	MAIN ST	MAIN ST	HWY 4 (N)	1	A	186	16	2,976	AC	7/29/2019	79	DISTRICT 4
MAINST	0600	MAIN ST	HWY 4 (S)	MONGE RANCH RD	2	R	1,232	15	18,480	AC	7/29/2019	21	DISTRICT 3
MAINST	0610	MAIN ST	MONGE RANCH RD	ANSIL DAVIS RD	2	R	1,538	15	23,070	AC	7/29/2019	17	DISTRICT 3
MAINST	0620	MAIN ST	ANSIL DAVIS RD	HWY 4 (N)	2	R	1,008	15	15,120	AC	7/29/2019	20	DISTRICT 3
MAINST	0700	MAIN ST	CHURCH ST (W)	SHEEP RANCH RD	2	A	668	21	14,028	AC	7/29/2019	82	DISTRICT 3
MAINST	0710	MAIN ST	SHEEP RANCH RD	CHURCH ST (E)	2	A	744	27	20,088	AC	7/29/2019	79	DISTRICT 3
MAINST	0720	MAIN ST	CHURCH ST (E)	SCOTT ST	2	A	1,033	21	21,693	AC	7/29/2019	80	DISTRICT 3
MAINST	0730	MAIN ST	SCOTT ST	HWY 4 (N)	2	A	1,072	21	22,512	AC	7/29/2019	34	DISTRICT 3
MAINST	0800	MAIN ST	LOOP (SW)	EL DORADO ST	2	R	663	18	11,934	AC	7/29/2019	37	DISTRICT 2
MAINST	0810	MAIN ST	EL DORADO ST	SHEEP RANCH RD	2	R	586	20	11,720	AC	7/29/2019	22	DISTRICT 2
MAINST	0900	MAIN ST	MAIN ST (MERGE) (SW)	HWY 26 (N)	2	C	100	24	2,400	AC	7/29/2019	31	DISTRICT 2
MAINST	0905	MAIN ST	HWY 26 (S)	MATSON LN	2	C	1,072	21	22,512	AC	7/29/2019	58	DISTRICT 2
MAINST	0910	MAIN ST	MATSON LN	SMITH LN	2	C	799	21	16,779	AC	7/29/2019	43	DISTRICT 2
MAINST	0920	MAIN ST	SMITH LN	WEST POINT PIONEER RD (W)	2	C	1,514	30	45,420	AC	7/29/2019	39	DISTRICT 2
MAINST	0925	MAIN ST	MAIN ST SPLIT (E)	WEST POINT PIONEER RD (E)	1	C	218	27	5,886	AC	7/29/2019	58	DISTRICT 2
MAINST	1000	MAIN ST	E ST	PARKING LOT (N)	1	C	238	16	3,808	AC	7/29/2019	42	DISTRICT 3
MAINSTN	0010	MAIN ST N	HWY 49 (E)	LAFAYETTE ST	2	C	705	22	15,510	AC	7/29/2019	33	DISTRICT 2
MAINSTN	0020	MAIN ST N	MAIN ST N SPLIT (S)	HWY 49 (W)	1	C	113	22	2,486	AC	7/30/2019	100	DISTRICT 2
MAINSTN	0030	MAIN ST N	LAFAYETTE ST	CENTER ST W	2	C	375	40	15,000	AC	7/29/2019	53	DISTRICT 2
MAINSTS	0010	MAIN ST S	HWY 26	HWY 49	2	C	922	20	18,440	AC	7/29/2019	82	DISTRICT 2
MANNST	0010	MANN ST	MILTON RD	RICE CT	2	R	599	21	12,579	AC	7/29/2019	53	DISTRICT 5
MANNST	0020	MANN ST	RICE CT	WISSHACK CT	2	R	552	21	11,592	AC	7/29/2019	58	DISTRICT 5
MANNST	0030	MANN ST	WISSHACK CT	REDMAN RD	2	R	471	21	9,891	AC	7/29/2019	56	DISTRICT 5
MANNST	0040	MANN ST	REDMAN RD	BALDWIN ST	2	R	858	21	18,018	AC	7/29/2019	62	DISTRICT 5
MANUELRD	0010	MANUEL RD	HWY 4	CEDAR ST	2	R	630	22	13,860	AC	7/29/2019	35	DISTRICT 3
MANUELRD	0020	MANUEL RD	CEDAR ST	BULL WACKER RUN	2	R	233	22	5,126	AC	7/29/2019	40	DISTRICT 3
MANUELRD	0030	MANUEL RD	BULL WACKER RUN	BLACK WACKER	2	R	174	20	3,480	AC	7/29/2019	36	DISTRICT 3
MNZNTDR	0010	MANZANITA DR	PINE CONE DR	OAKEN DR	2	R	1,559	20	31,180	AC	7/29/2019	33	DISTRICT 3
MNZNTDR	0020	MANZANITA DR	OAKEN DR	HILLCREST DR	2	R	1,134	20	22,680	AC	7/29/2019	28	DISTRICT 3
MNZNTDR	0030	MANZANITA DR	HILLCREST DR	BONFILIO DR	2	R	763	18	13,734	AC	7/29/2019	37	DISTRICT 3
MAPLEST	0010	MAPLE ST	END (SW)	ALDER ST	2	R	274	12	3,288	GRAVEL	-	-	DISTRICT 3
MAPLEST	0020	MAPLE ST	ALDER ST	ASPEN ST	2	R	466	18	8,388	AC	7/29/2019	22	DISTRICT 3
MAPLEST	0030	MAPLE ST	ASPEN ST	LILAC DR	2	R	905	18	16,290	AC	7/29/2019	17	DISTRICT 3
MRETTLN	0010	MARETTA LN	CHURCH ST	PROSPECT ST	2	R	85	36	3,060	AC	7/29/2019	56	DISTRICT 2
MRETTLN	0020	MARETTA LN	PROSPECT ST	LAFAYETTE ST	1	R	960	13	12,480	AC	7/29/2019	19	DISTRICT 2
MRILYNWY	0010	MARILYN WY	NOLA DR	DAWYN DR	2	R	1,079	21	22,659	AC	7/29/2019	18	DISTRICT 3
MRILYNWY	0020	MARILYN WY	DAWYN DR	MORAN RD	2	R	1,186	21	24,906	AC	7/29/2019	22	DISTRICT 3
MARPSAST	0010	MARIPOSA ST	CDS (S)	SUNSET ST	2	R	101	33	3,333	AC	7/29/2019	7	DISTRICT 1
MARPSAST	0020	MARIPOSA ST	SUNSET ST	PINE ST	2	R	952	22	20,944	AC	7/29/2019	87	DISTRICT 1
MARKETST	0010	MARKET ST	RUSSELL RD	MONTE VISTA CT	2	R	1,032	18	18,576	AC	7/29/2019	56	DISTRICT 1
MARKETST	0020	MARKET ST	MONTE VISTA CT	CHURCH HILL RD	2	R	894	20	17,880	AC	7/29/2019	52	DISTRICT 1
MARLTST	0010	MARLETTE ST	CHURCH ST (S)	LAFAYETTE ST	1	R	946	17	16,082	AC	7/29/2019	72	DISTRICT 2
MARLTST	0020	MARLETTE ST	MARLETTE ST (CHURCH ST MERGE N	CHURCH ST (N)	1	R	117	13	1,521	AC	DNS	-	DISTRICT 2
MRSDENLN	0010	MARSDEN LN	HEINEMANN DR	HARTVICKSON LN	2	R	720	20	14,400	AC	7/29/2019	44	DISTRICT 5
MRSHLLAV	0010	MARSHALL AV	MOUNTAIN RANCH RD	175FT NW (WIDTH CHG)	2	R	178	24	4,272	AC	7/29/2019	51	DISTRICT 1
MRSHLLAV	0020	MARSHALL AV	175FT NW (WIDTH CHG)	MARSHALL AV SPLIT "Y" (NW)	2	R	569	18	10,242	AC	7/29/2019	70	DISTRICT 1
MARTIDR	0010	MARTI DR	JERRILYNN DR	CDS (NW)	2	R	899	18	16,182	AC	7/29/2019	24	DISTRICT 3

FC (Functional Classification): A (Major Collector/ Significant Roads), C (Collector), R (Residential)
ST (Surface Type): AC (Asphalt Concrete), ST (Surface Treated)
DNS (Did Not Survey - Private Road/No Access)



Calaveras County - 2019 PMP Update
Section Description Inventory - Sorted by Road Name

Road ID	Section ID	Road Name	Begin Location	End Location	No. of Lanes	FC	Length (ft)	Width (ft)	Area (sf)	ST	PCI Date	PCI	Area ID
MATSONLN	0010	MATSON LN	MAIN ST	END (NE)	1	R	587	12	7,044	AC	7/29/2019	27	DISTRICT 2
MATSMCT	0010	MATSUMOTO CT	CDS (S)	MANN ST	1	R	374	20	7,480	AC	7/29/2019	33	DISTRICT 5
MANAKACT	0010	MAUNA KEA CT	MAUNA KEA DR	CDS (NE)	2	R	248	20	4,960	AC	7/29/2019	4	DISTRICT 3
MANAKADR	0010	MAUNA KEA DR	AUGUSTA DR (NW)	SAINT ANDREWS DR	2	R	1,557	20	31,140	AC	7/29/2019	83	DISTRICT 3
MANAKADR	0020	MAUNA KEA DR	SAINT ANDREWS DR	AUGUSTA DR (SE)	2	R	1,448	20	28,960	AC	7/29/2019	81	DISTRICT 3
MANAKADR	0030	MAUNA KEA DR	AUGUSTA DR (SE)	DEL RIO DR	2	R	532	20	10,640	AC	7/29/2019	78	DISTRICT 3
MCATEEST	0010	MCATEE ST	O RIELLY ST	OWENS WY	1	R	546	20	10,920	AC	7/29/2019	74	DISTRICT 5
MCATEEST	0020	MCATEE ST	WATTS DR	OWENS WY	1	R	1,070	20	21,400	AC	7/29/2019	62	DISTRICT 5
MCATEEST	0030	MCATEE ST	WATTS DR	REDMAN RD	1	R	728	20	14,560	AC	7/29/2019	57	DISTRICT 5
MCATEEST	0040	MCATEE ST	REDMAN RD	BALDWIN ST	1	R	639	20	12,780	AC	7/29/2019	51	DISTRICT 5
MCATEEST	0050	MCATEE ST	BALDWIN ST	WESTHILL RD	1	R	630	20	12,600	AC	7/29/2019	79	DISTRICT 5
MCATEEST	0060	MCATEE ST	WESTHILL RD	BELL CT	1	R	745	20	14,900	AC	7/29/2019	78	DISTRICT 5
MCATEEST	0070	MCATEE ST	BELL CT	CDS (E)	1	R	1,219	20	24,380	AC	7/29/2019	58	DISTRICT 5
MCCALLCT	0010	MCCALL CT	BERKESEY DR	CDS (E)	2	R	337	24	8,088	AC	7/29/2019	38	DISTRICT 5
MCCANNDR	0010	MCCANN DR	HUCKLEBERRY LN	CDS (E)	2	R	892	20	17,840	AC	7/29/2019	33	DISTRICT 5
MCRTHSRD	0010	MCCARTHY RESERVOIR RD	RAILROAD FLAT RD S	TOP DOLLAR RD	2	R	2,319	22	51,018	AC	7/29/2019	44	DISTRICT 2
MCRTHSRD	0020	MCCARTHY RESERVOIR RD	TOP DOLLAR RD	END OF PVMT	1	R	2,143	12	25,716	AC	7/29/2019	47	DISTRICT 2
MCRTHSRD	0030	MCCARTHY RESERVOIR RD	END OF PVMT	END (SE)	1	R	385	10	3,850	GRAVEL	-	-	DISTRICT 2
MCCALYRD	0010	MCCAULEY RD	CDS (S)	ANDERSON ST	1	R	832	18	14,976	AC	7/29/2019	62	DISTRICT 5
MCCALYRD	0020	MCCAULEY RD	ANDERSON ST	CONNER DR	1	R	1,269	18	22,842	AC	7/29/2019	54	DISTRICT 5
MCCALYRD	0030	MCCAULEY RD	CONNER DR	USHER DR	1	R	744	18	13,392	AC	7/29/2019	54	DISTRICT 5
MCCALYRD	0040	MCCAULEY RD	USHER DR	BALDWIN ST	1	R	899	18	16,182	AC	7/29/2019	44	DISTRICT 5
MCCALYRD	0050	MCCAULEY RD	BALDWIN ST	6368 MCCAULEY RD (UTLP)	1	R	1,719	18	30,942	AC	7/29/2019	74	DISTRICT 5
MCCALYRD	0060	MCCAULEY RD	6368 MCCAULEY RD (UTLP)	BERGSMA LN	1	R	1,473	18	26,514	AC	7/29/2019	55	DISTRICT 5
MCCALYRD	0070	MCCAULEY RD	BERGSMA LN	5691 MCCAULEY RD (UTLP)	1	R	2,547	18	45,846	AC	7/29/2019	42	DISTRICT 5
MCCALYRD	0080	MCCAULEY RD	5691 MCCAULEY RD (UTLP)	CDS (NW)	1	R	944	18	16,992	AC	7/29/2019	38	DISTRICT 5
MCLTCKCT	0010	MCCLINTOCK CT	SILVER RAPIDS RD	CDS (N)	2	R	598	18	10,764	AC	7/29/2019	26	DISTRICT 5
MCDANLLN	0010	MCDANIEL LN	HEINEMANN DR	HARTVICKSON LN	2	R	671	18	12,078	AC	7/29/2019	27	DISTRICT 5
MCKYSPRD	0010	MCKAYS POINT RD	LOVE CREEK RD	DOGWOOD RD	1	R	656	13	8,528	ST	7/29/2019	17	DISTRICT 3
MCKYSPRD	0020	MCKAYS POINT RD	DOGWOOD RD	05N35	2	R	1,884	12	22,608	GRAVEL	-	-	DISTRICT 3
MCKYSPRD	0030	MCKAYS POINT RD	05N35	END (NE)	2	R	3,753	12	45,036	GRAVEL	-	-	DISTRICT 3
MCKENYCT	0010	MCKEANY CT	CDS (S)	GLORY HOLE CT	2	R	1,017	20	20,340	AC	7/29/2019	45	DISTRICT 2
MCKNZIAV	0010	MCKENZIE AV	CDS (SW)	HWY 4	2	R	1,641	18	29,538	AC	7/29/2019	58	DISTRICT 3
MCNEILCT	0010	MCNEIL CT	GARNER PL	CDS (NE)	1	R	358	18	6,444	AC	7/29/2019	18	DISTRICT 5
MEADOWDR	0010	MEADOW DR	MORAN RD	MEADOW LN	2	C	837	18	15,066	AC	7/29/2019	23	DISTRICT 3
MEADOWDR	0020	MEADOW DR	MEADOW LN	MIDDLE DR	2	C	1,784	20	35,680	AC	7/29/2019	28	DISTRICT 3
MEADOWDR	0030	MEADOW DR	MIDDLE DR	BONFILIO DR	2	C	1,117	22	24,574	AC	7/29/2019	43	DISTRICT 3
MEADOWDR	0040	MEADOW DR	BONFILIO DR	BRAE BURN DR	2	C	683	22	15,026	AC	7/29/2019	42	DISTRICT 3
MEADOWDR	0050	MEADOW DR	BRAE BURN DR	WAWONA WY	2	C	932	22	20,504	AC	7/29/2019	43	DISTRICT 3
MEADOWDR	0060	MEADOW DR	WAWONA WY	KIOTE HILLS DR	2	C	1,810	22	39,820	AC	7/29/2019	37	DISTRICT 3
MEADOWDR	0070	MEADOW DR	KIOTE HILLS DR	SPRING VALLEY WY	2	C	1,984	22	43,648	AC	7/29/2019	46	DISTRICT 3
MEADOWDR	0080	MEADOW DR	SPRING VALLEY WY	SAINT ANDREWS DR	2	C	706	20	14,120	AC	7/29/2019	69	DISTRICT 3
MEADOWDR	0090	MEADOW DR	SAINT ANDREWS DR	CYPRESS POINT DR	2	C	838	20	16,760	AC	7/29/2019	35	DISTRICT 3
MEADOWDR	0100	MEADOW DR	CYPRESS POINT DR	BLUE LAKE SPRINGS DR	2	C	792	20	15,840	AC	7/29/2019	14	DISTRICT 3
MEADOWDR	0200	MEADOW DR	HWY 4	END (NW)	2	R	1,559	12	18,708	GRAVEL	-	-	DISTRICT 3
MEADOWLN	0010	MEADOW LN	MIDDLE DR (S)	MIDDLE DR (N)	2	R	240	18	4,320	AC	7/29/2019	29	DISTRICT 3
MDWWMNTWY	0010	MEADOWMONT WY	PINE DR	HWY 4	2	R	364	30	10,920	AC	7/29/2019	35	DISTRICT 3
MADWVWRD	0010	MEADOWVIEW RD	FIR DR	COUNTRY CLUB DR	2	R	1,254	18	22,572	AC	7/29/2019	50	DISTRICT 3
MADWVWRD	0020	MEADOWVIEW RD	COUNTRY CLUB DR	SIERRA PINE WY	2	R	517	18	9,306	AC	7/29/2019	27	DISTRICT 3
MADWVWRD	0030	MEADOWVIEW RD	SIERRA PINE WY	FERN WY	2	R	1,425	20	28,500	AC	7/29/2019	22	DISTRICT 3
MADWVWRD	0040	MEADOWVIEW RD	FERN WY	HWY 4	2	R	1,383	20	27,660	AC	7/29/2019	32	DISTRICT 3
MEDINADR	0010	MEDINA DR	WAWONA WY	SOUTH SIERRA VIEW	2	R	1,340	20	26,800	AC	7/29/2019	51	DISTRICT 3
MEKODR	0010	MEKO DR	BLACKFOOT CR	MEKO DR (SPLIT) (SW OF SHOSHON	2	A	2,225	24	53,400	AC	7/29/2019	76	DISTRICT 3

FC (Functional Classification): A (Major Collector/ Significant Roads), C (Collector), R (Residential)

ST (Surface Type): AC (Asphalt Concrete), ST (Surface Treated)

DNS (Did Not Survey - Private Road/No Access)



Calaveras County - 2019 PMP Update
Section Description Inventory - Sorted by Road Name

Road ID	Section ID	Road Name	Begin Location	End Location	No. of Lanes	FC	Length (ft)	Width (ft)	Area (sf)	ST	PCI Date	PCI	Area ID
MEKODR	0020	MEKO DR	MEKO DR (SPLIT) (SW OF SHOSHON	SHOSHONE DR	1	A	193	12	2,316	AC	7/29/2019	78	DISTRICT 3
MEKODR	0025	MEKO DR	SHOSHONE DR	MEKO DR (SPLIT) (NE OF SHOSHON	1	A	229	12	2,748	AC	7/29/2019	82	DISTRICT 3
MEKODR	0030	MEKO DR	MEKO DR (SPLIT) (NE OF SHOSHON	SHOSHONE DR	1	A	232	12	2,784	AC	7/29/2019	56	DISTRICT 3
MEKODR	0035	MEKO DR	SHOSHONE DR	MEKO DR (SPLIT) (SW OF SHOSHON	1	A	191	12	2,292	AC	7/29/2019	75	DISTRICT 3
MEKODR	0040	MEKO DR	MEKO DR (SPLIT) (NE OF SHOSHON	HOKAN CR	2	A	1,381	24	33,144	AC	7/29/2019	74	DISTRICT 3
MEKODR	0050	MEKO DR	HOKAN CR	HWY 4	2	A	1,456	24	34,944	AC	7/29/2019	56	DISTRICT 3
MNOMINCT	0010	MENOMINEE CT	CDS (S)	VALLEY VIEW DR	2	R	1,738	18	31,284	AC	7/29/2019	39	DISTRICT 3
MRCRCVRD	0010	MERCER CAVE RD	MERCER CAVE ENTERANCE (W)	SHEEP RANCH RD	1	R	214	16	3,424	AC	7/29/2019	77	DISTRICT 3
MSSINGRD	0010	MESSING RD	PETTINGER RD	GLENWOOD ST	2	R	989	20	19,780	AC	7/29/2019	85	DISTRICT 1
MSSINGRD	0020	MESSING RD	GLENWOOD ST	5435 MESSING RD	2	R	668	20	13,360	AC	7/29/2019	81	DISTRICT 1
MSSINGRD	0030	MESSING RD	5435 MESSING RD	OAK HOLLOW RD	2	R	1,012	20	20,240	AC	7/29/2019	87	DISTRICT 1
MSSINGRD	0040	MESSING RD	OAK HOLLOW RD	SUNSET TL	2	R	2,019	20	40,380	AC	7/29/2019	91	DISTRICT 1
MSSINGRD	0050	MESSING RD	SUNSET TL	WILKY WY	2	R	1,398	20	27,960	AC	7/29/2019	88	DISTRICT 1
MSSINGRD	0060	MESSING RD	WILKY WY	COTTONTAIL LN	2	R	1,244	20	24,880	AC	7/29/2019	85	DISTRICT 1
MSSINGRD	0070	MESSING RD	COTTONTAIL LN	HWY 12	2	R	1,653	20	33,060	AC	7/29/2019	87	DISTRICT 1
MEWECT	0010	MEWE CT	CDS (S)	COUNTRY CLUB DR	2	R	280	16	4,480	AC	7/29/2019	39	DISTRICT 3
MEWKOWY	0010	MEWKO WY	HOKAN CR	POMO CR	2	R	449	21	9,429	AC	7/29/2019	32	DISTRICT 3
MEWUKLN	0010	MEWUK LN	OTTAWA DR	BLACKFOOT CR	2	C	294	21	6,174	AC	7/29/2019	65	DISTRICT 3
MEYERLN	0010	MEYER LN	COX DR	BARDE RD	1	R	844	18	15,192	AC	7/29/2019	56	DISTRICT 5
MICHELRD	0010	MICHEL RD	MOUNTAIN RANCH RD (S)	BRIDGE (NE) (WIDTH CHG)	2	R	283	20	5,660	AC	7/29/2019	55	DISTRICT 2
MICHELRD	0020	MICHEL RD	BRIDGE (NE) (WIDTH CHG)	2600FT NE BRIDGE (NE)	1	R	2,602	15	39,030	AC	7/29/2019	48	DISTRICT 2
MICHELRD	0030	MICHEL RD	2600FT NE BRIDGE (NE)	OLD GULCH RD	1	R	1,938	15	29,070	AC	7/29/2019	43	DISTRICT 2
MICHELRD	0040	MICHEL RD	OLD GULCH RD	STARLIGHT LN	1	R	926	15	13,890	AC	7/29/2019	34	DISTRICT 2
MICHELRD	0050	MICHEL RD	STARLIGHT LN	2300FT NE STARLIGHT LN (WIDTH	1	R	2,302	15	34,530	AC	7/29/2019	44	DISTRICT 2
MICHELRD	0060	MICHEL RD	2300FT NE STARLIGHT LN (WIDTH	5200FT NE STARLIGHT LN	2	R	2,900	20	58,000	AC	7/29/2019	47	DISTRICT 2
MICHELRD	0070	MICHEL RD	5200FT NE STARLIGHT LN	ALAMO RD	2	R	1,187	20	23,740	AC	7/29/2019	64	DISTRICT 2
MICHELRD	0080	MICHEL RD	ALAMO RD	PONDEROSA WY	2	R	1,476	20	29,520	AC	7/29/2019	58	DISTRICT 2
MICHELRD	0090	MICHEL RD	PONDEROSA WY	GASTON HILL RD	2	R	746	20	14,920	AC	7/29/2019	92	DISTRICT 2
MICHELRD	0100	MICHEL RD	GASTON HILL RD	CAVE CITY RD	2	R	1,683	20	33,660	AC	7/29/2019	76	DISTRICT 2
MICHELRD	0110	MICHEL RD	CAVE CITY RD	MOUNTAIN RANCH RD (N)	2	R	2,951	20	59,020	AC	7/29/2019	78	DISTRICT 2
MICHLWY	0010	MICHELE WY	DOROTHY DR	JEANNIE DR	2	R	364	18	6,552	AC	7/29/2019	23	DISTRICT 3
MICHLWY	0020	MICHELE WY	JEANNIE DR	RAINY DR	2	R	602	18	10,836	AC	7/29/2019	36	DISTRICT 3
MICHLWY	0030	MICHELE WY	RAINY DR	END (N)	2	R	420	18	7,560	AC	7/29/2019	30	DISTRICT 3
MIDDLEDR	0010	MIDDLE DR	MEADOW LN	MEADOW DR	2	R	2,122	18	38,196	AC	7/29/2019	13	DISTRICT 3
MIDOOVY	0010	MIDOO WY	MEKO DR	CDS (NW)	2	R	935	21	19,635	AC	7/29/2019	44	DISTRICT 3
MILANORD	0010	MILANO RD	END (SW)	START OF PVMT	2	R	757	12	9,084	GRAVEL	-	-	DISTRICT 2
MILANORD	0020	MILANO RD	START OF PVMT	CLARK ST	2	R	127	12	1,524	AC	7/29/2019	94	DISTRICT 2
MILBARCT	0010	MILBAR CT	CDS (S)	SOUTH SIERRA VIEW	2	R	712	20	14,240	AC	7/29/2019	9	DISTRICT 3
MILLST	0010	MILL ST	MAIN ST	EL DORADO ST	1	R	600	10	6,000	AC	7/29/2019	27	DISTRICT 2
MILTONRD	0010	MILTON RD	COUNTY LINE (S)	1954FT N COUNTY LINE (CULVERT)	2	A	1,956	22	43,032	AC	7/29/2019	86	DISTRICT 5
MILTONRD	0020	MILTON RD	1954FT N COUNTY LINE (CULVERT)	17731 MILTON RD (PRV DW)	2	A	1,562	22	34,364	AC	7/29/2019	79	DISTRICT 5
MILTONRD	0030	MILTON RD	17731 MILTON RD (PRV DW)	1510FT 17731 MILTON RD (CULVER	2	A	1,512	22	33,264	AC	7/29/2019	80	DISTRICT 5
MILTONRD	0040	MILTON RD	1510FT 17731 MILTON RD (CULVER	GRANITE ST	2	A	1,713	22	37,686	AC	7/29/2019	81	DISTRICT 5
MILTONRD	0050	MILTON RD	GRANITE ST	GANN ST	2	A	1,334	22	29,348	AC	7/29/2019	70	DISTRICT 5
MILTONRD	0060	MILTON RD	GANN ST	490FT N GANN ST (WIDTH CHG)	2	A	488	22	10,736	AC	7/29/2019	59	DISTRICT 5
MILTONRD	0070	MILTON RD	490FT N GANN ST (WIDTH CHG)	1060FT N GANN ST (WIDTH CHG)	2	A	569	33	18,777	AC	7/29/2019	78	DISTRICT 5
MILTONRD	0080	MILTON RD	01060FT N GANN ST (WIDTH CHG)	3660FT N GANN ST	2	A	2,602	24	62,448	AC	7/29/2019	81	DISTRICT 5
MILTONRD	0090	MILTON RD	3660FT N GANN ST	6260FT N GANN ST	2	A	2,602	24	62,448	AC	7/29/2019	86	DISTRICT 5
MILTONRD	0100	MILTON RD	6260FT N GANN ST	8860FT N GANN ST	2	A	2,602	24	62,448	AC	7/29/2019	80	DISTRICT 5
MILTONRD	0110	MILTON RD	8860FT N GANN ST	10360FT N GANN ST	2	A	1,502	24	36,048	AC	7/29/2019	80	DISTRICT 5
MILTONRD	0120	MILTON RD	10360FT N GANN ST	11950FT N GANN ST	2	A	1,593	24	38,232	AC	7/29/2019	84	DISTRICT 5
MILTONRD	0130	MILTON RD	11950FT N GANN ST	SOUTH GULCH RD	2	A	1,201	24	28,824	AC	7/29/2019	82	DISTRICT 5
MILTONRD	0140	MILTON RD	SOUTH GULCH RD	2600FT N SOUTH GULCH RD	2	A	2,602	24	62,448	AC	7/29/2019	84	DISTRICT 5

FC (Functional Classification): A (Major Collector/ Significant Roads), C (Collector), R (Residential)

ST (Surface Type): AC (Asphalt Concrete), ST (Surface Treated)

DNS (Did Not Survey - Private Road/No Access)



Calaveras County - 2019 PMP Update
Section Description Inventory - Sorted by Road Name

Road ID	Section ID	Road Name	Begin Location	End Location	No. of Lanes	FC	Length (ft)	Width (ft)	Area (sf)	ST	PCI Date	PCI	Area ID
MILTONRD	0150	MILTON RD	2600FT N SOUTH GULCH RD	13885 MILTON RD (PRV DW)	2	A	2,919	24	70,056	AC	7/29/2019	73	DISTRICT 5
MILTONRD	0160	MILTON RD	13885 MILTON RD (PRV DW)	LANFORD PACHEO RD	2	A	2,377	24	57,048	AC	7/29/2019	70	DISTRICT 5
MILTONRD	0170	MILTON RD	LANFORD PACHEO RD	1800FT N LANFORD PACHEO RD	2	A	1,802	24	43,248	AC	7/29/2019	77	DISTRICT 5
MILTONRD	0180	MILTON RD	1800FT N LANFORD PACHEO RD	OLD MAIN ST (E)	2	A	1,996	24	47,904	AC	7/29/2019	81	DISTRICT 5
MILTONRD	0190	MILTON RD	OLD MAIN ST (E)	MAIN ST (S)	2	A	2,789	24	66,936	AC	7/29/2019	78	DISTRICT 5
MILTONRD	0200	MILTON RD	MAIN ST (S)	BALDWIN ST	2	A	631	24	15,144	AC	7/29/2019	67	DISTRICT 5
MILTONRD	0210	MILTON RD	BALDWIN ST	JENNY LIND RD	2	A	1,529	24	36,696	AC	7/29/2019	56	DISTRICT 5
MILTONRD	0220	MILTON RD	JENNY LIND RD	2200FT W JENNY LIND RD	2	A	2,202	22	48,444	AC	7/29/2019	48	DISTRICT 5
MILTONRD	0230	MILTON RD	2200FT W JENNY LIND RD	SCENIC VALLEY DR	2	A	2,288	22	50,336	AC	7/29/2019	58	DISTRICT 5
MILTONRD	0240	MILTON RD	SCENIC VALLEY DR	OPAL LN	2	A	516	22	11,352	AC	7/29/2019	89	DISTRICT 5
MILTONRD	0250	MILTON RD	OPAL LN	ROACH DR	2	A	713	22	15,686	AC	7/29/2019	87	DISTRICT 5
MILTONRD	0260	MILTON RD	ROACH DR	THOMPSON WY	2	A	578	22	12,716	AC	7/29/2019	84	DISTRICT 5
MILTONRD	0270	MILTON RD	THOMPSON WY	SHALIMAR DR	2	A	656	22	14,432	AC	7/29/2019	87	DISTRICT 5
MILTONRD	0280	MILTON RD	SHALIMAR DR	MYRTLE DR	2	A	673	22	14,806	AC	7/29/2019	93	DISTRICT 5
MILTONRD	0290	MILTON RD	MYRTLE DR	GREGORY RD (N)	2	A	1,407	22	30,954	AC	7/29/2019	90	DISTRICT 5
MILTONRD	0300	MILTON RD	GREGORY RD (N)	ALMOND DR	2	A	1,136	22	24,992	AC	7/29/2019	95	DISTRICT 5
MILTONRD	0310	MILTON RD	ALMOND DR	SHALIMAR DR	2	A	1,147	22	25,234	AC	7/29/2019	96	DISTRICT 5
MILTONRD	0320	MILTON RD	SHALIMAR DR	HWY 26	2	A	1,027	24	24,648	AC	7/29/2019	88	DISTRICT 5
MINERLST	0010	MINERAL ST	END (SE)	JACKSON ST	1	R	527	12	6,324	AC	DNS	-	DISTRICT 4
MINERLST	0020	MINERAL ST	JACKSON ST	MAIN ST	1	R	951	12	11,412	AC	7/29/2019	22	DISTRICT 4
MIRVIST	0010	MIRA VISTA	BAYWOOD VIEW	CDS (SE)	2	R	225	21	4,725	AC	7/29/2019	10	DISTRICT 3
MTCHLLCT	0010	MITCHELL CT	BERGSMA LN	CDS (N)	1	R	245	18	4,410	AC	7/29/2019	65	DISTRICT 5
MTCHLLDR	0010	MITCHELL DR	LIGHTNING LN	AIRACOBRA AV	2	R	1,574	20	31,480	AC	7/29/2019	31	DISTRICT 3
MTCHLLLN	0010	MITCHELL LN	CDS (S)	CRAIL WY	1	R	1,017	18	18,306	AC	7/29/2019	53	DISTRICT 5
MTCHLLLN	0020	MITCHELL LN	CRAIL WY	BERGSMA LN	1	R	1,102	18	19,836	AC	7/29/2019	66	DISTRICT 5
MTCHLLRD	0010	MITCHELL MILL RD	BLUE MOUNTAIN RD	2600FT SE BLUE MOUNTAIN RD	1	R	2,602	15	39,030	AC	7/29/2019	39	DISTRICT 2
MTCHLLRD	0020	MITCHELL MILL RD	2600FT SE BLUE MOUNTAIN RD	5220FT SE BLUE MOUNTAIN RD (PR	1	R	2,619	15	39,285	AC	7/29/2019	40	DISTRICT 2
MTCHLLRD	0030	MITCHELL MILL RD	5220FT SE BLUE MOUNTAIN RD (PR	END OF PVMT	1	R	2,314	15	34,710	ST	7/29/2019	46	DISTRICT 2
MTCHLLRD	0040	MITCHELL MILL RD	END OF PVMT	06N06Y	1	R	1,949	15	29,235	GRAVEL	-	-	DISTRICT 2
MTCHLLRD	0050	MITCHELL MILL RD	06N06Y	END (SE)	1	R	4,277	12	51,324	GRAVEL	-	-	DISTRICT 2
MTCHLRV	0010	MITCHLER AV	HWY 4	WATKINS ST	1	R	642	15	9,630	AC	7/29/2019	35	DISTRICT 3
MTCHLRV	0020	MITCHLER AV	WATKINS ST	END (SE) (GATE) (PRV DW)	1	R	1,046	10	10,460	ST	7/29/2019	20	DISTRICT 3
MTTLMNCT	0010	MITTELMAN CT	HOLMQUIST LN	CDS (N)	2	R	694	22	15,268	AC	7/29/2019	35	DISTRICT 5
MIWOKTL	0010	MIWOK TL	CENTER ST W	VICTOR CT	1	R	731	15	10,965	AC	7/29/2019	44	DISTRICT 2
MIWOKTL	0020	MIWOK TL	VICTOR CT	END (NW)	1	R	740	15	11,100	GRAVEL	-	-	DISTRICT 2
MNNGCVRD	0010	MOANING CAVE RD	PARK ENTRANCE (SW) (ROAD SIDE	NELSON RANCH RD	2	R	1,184	21	24,864	AC	7/29/2019	19	DISTRICT 4
MNNGCVRD	0020	MOANING CAVE RD	NELSON RANCH RD	MOANING CAVE RD	2	R	3,075	21	64,575	AC	7/29/2019	28	DISTRICT 4
MCCASNCT	0010	MOCCASIN CT	ARROWHEAD ST	CDS (NE)	2	R	753	24	18,072	AC	7/29/2019	48	DISTRICT 4
MCCASNCT	0010	MOCCASIN ST	LITTLE JOHN RD	ARROWHEAD ST	2	R	1,020	24	24,480	AC	7/29/2019	29	DISTRICT 4
MOJAVEDR	0010	MOJAVE DR	POCATELLO CR	224FT SW SIERRA PY (SPLIT)	2	R	379	21	7,959	AC	7/29/2019	94	DISTRICT 3
MOJAVEDR	0020	MOJAVE DR	224FT SW SIERRA PY (SPLIT)	SIERRA PY (SE)	1	R	226	12	2,712	AC	7/29/2019	73	DISTRICT 3
MOJAVEDR	0030	MOJAVE DR	SIERRA PY (NW)	220FT SW SIERRA PY (SPLIT)	1	R	222	12	2,664	AC	7/29/2019	77	DISTRICT 3
MOKELWY	0010	MOKEL WY	YUROC DR	KAROCK RD	2	R	966	18	17,388	AC	7/29/2019	26	DISTRICT 3
MKLMEDRE	0010	MOKELUMNE DR E	CDS (S)	CHAMONIX DR	2	R	827	18	14,886	AC	7/29/2019	45	DISTRICT 3
MKLMEDRE	0020	MOKELUMNE DR E	CHAMONIX DR	TAOS CT	2	R	833	18	14,994	AC	7/29/2019	34	DISTRICT 3
MKLMEDRE	0030	MOKELUMNE DR E	TAOS CT	AVERY DR	2	R	1,179	18	21,222	AC	7/29/2019	39	DISTRICT 3
MKLMNDRW	0010	MOKELUMNE DR W	CHAMONIX DR	AVERY DR	2	R	2,300	24	55,200	AC	7/29/2019	86	DISTRICT 3
MKLMHCTP	0010	MOKELUMNE HILL CAMPO SECO TP	HWY 26	2600FT NE HWY 26	1	R	2,602	15	39,030	AC	7/29/2019	33	DISTRICT 2
MKLMHCTP	0020	MOKELUMNE HILL CAMPO SECO TP	2600FT NE HWY 26	5200FT NE HWY 26	1	R	2,602	15	39,030	AC	7/29/2019	35	DISTRICT 2
MKLMHCTP	0030	MOKELUMNE HILL CAMPO SECO TP	5200FT NE HWY 26	8249 MOKELUMNE HILL CS TP (PRV	1	R	2,639	15	39,585	AC	7/29/2019	30	DISTRICT 2
MKLMHCTP	0040	MOKELUMNE HILL CAMPO SECO TP	8249 MOKELUMNE HILL CS TP (PRV	HWY 49	2	R	859	20	17,180	AC	7/29/2019	35	DISTRICT 2
MKLMHCTP	0050	MOKELUMNE HILL CAMPO SECO TP	MOKELUMNE HILL CAMPO SECO TP	HWY 49	2	R	1,255	18	22,590	AC	7/29/2019	76	DISTRICT 2
MONTIRDR	0010	MONETIER DR	SAINT MORITZ DR	CDS (N)	2	R	1,085	20	21,700	AC	7/29/2019	26	DISTRICT 3

FC (Functional Classification): A (Major Collector/ Significant Roads), C (Collector), R (Residential)

ST (Surface Type): AC (Asphalt Concrete), ST (Surface Treated)

DNS (Did Not Survey - Private Road/No Access)



Calaveras County - 2019 PMP Update
Section Description Inventory - Sorted by Road Name

Road ID	Section ID	Road Name	Begin Location	End Location	No. of Lanes	FC	Length (ft)	Width (ft)	Area (sf)	ST	PCI Date	PCI	Area ID
MNGRNCRD	0010	MONGE RANCH RD	MAIN ST	HWY 4	2	R	216	18	3,888	AC	7/29/2019	9	DISTRICT 3
MNGRNCRD	0020	MONGE RANCH RD	HWY 4	THOMPSON RD	1	R	1,250	15	18,750	AC	7/29/2019	24	DISTRICT 3
MNGRNCRD	0030	MONGE RANCH RD	THOMPSON RD	END (E) (PRV DW)	1	R	337	10	3,370	AC	7/29/2019	23	DISTRICT 3
MONTRORD	0010	MONTERO RD	CDS (S)	HONDA LN	1	R	1,221	18	21,978	AC	7/29/2019	59	DISTRICT 5
MONTRORD	0020	MONTERO RD	HONDA LN	SPARROWK RD	1	R	1,562	18	28,116	AC	7/29/2019	64	DISTRICT 5
MOORECT	0010	MOORE CT	FARRIS DR	DUNN RD	1	R	1,418	18	25,524	AC	7/29/2019	45	DISTRICT 5
MORADOCR	0010	MORADO CR	FEATHER DR	MORADO CR (FULL LOOP)	2	R	1,251	21	26,271	AC	7/29/2019	39	DISTRICT 4
MORANCT	0010	MORAN CT	CDS (W)	MORAN RD	2	R	161	24	3,864	AC	7/29/2019	7	DISTRICT 3
MORANPL	0010	MORAN PL	RAINY DR	MORAN RD	1	R	545	15	8,175	AC	7/29/2019	30	DISTRICT 3
MORANRD	0010	MORAN RD	HWY 4 (S)	AVERY HOTEL RD	2	A	913	24	21,912	AC	7/29/2019	40	DISTRICT 3
MORANRD	0020	MORAN RD	AVERY HOTEL RD	SAFRI MOBILE HOME PARK	2	A	754	20	15,080	AC	7/29/2019	46	DISTRICT 3
MORANRD	0030	MORAN RD	SAFRI MOBILE HOME PARK	4030 MORAN RD (PRV DW)	2	A	2,685	20	53,700	AC	7/29/2019	79	DISTRICT 3
MORANRD	0040	MORAN RD	4030 MORAN RD (PRV DW)	LOVE CREEK RD	1	A	2,214	16	35,424	AC	7/29/2019	36	DISTRICT 3
MORANRD	0050	MORAN RD	LOVE CREEK RD	1700FT N LOVE CREEK RD	1	A	1,702	16	27,232	AC	7/29/2019	23	DISTRICT 3
MORANRD	0060	MORAN RD	1700FT N LOVE CREEK RD	3530FT N LOVE CREEK RD (WIDTH	1	A	1,832	16	29,312	AC	7/29/2019	23	DISTRICT 3
MORANRD	0070	MORAN RD	3530FT N LOVE CREEK RD (WIDTH	2600FT N MORAN RD (WIDTH CHG)	2	A	2,602	20	52,040	AC	7/29/2019	59	DISTRICT 3
MORANRD	0080	MORAN RD	2600FT N MORAN RD (WIDTH CHG)	LIGHTNING LN	2	A	2,602	20	52,040	AC	7/29/2019	65	DISTRICT 3
MORANRD	0090	MORAN RD	LIGHTNING LN	FLANDERS DR	2	A	937	22	20,614	AC	7/29/2019	56	DISTRICT 3
MORANRD	0100	MORAN RD	FLANDERS DR	CALAVERITAS DR	2	A	1,051	22	23,122	AC	7/29/2019	73	DISTRICT 3
MORANRD	0110	MORAN RD	CALAVERITAS DR	MEADOW DR	2	A	2,786	22	61,292	AC	7/29/2019	71	DISTRICT 3
MORANRD	0120	MORAN RD	MEADOW DR	RAINY DR	2	A	1,730	22	38,060	AC	7/29/2019	49	DISTRICT 3
MORANRD	0130	MORAN RD	RAINY DR	NOLA DR	2	A	1,008	24	24,192	AC	7/29/2019	62	DISTRICT 3
MORANRD	0140	MORAN RD	NOLA DR	MORAN CT	2	A	1,249	24	29,976	AC	7/29/2019	41	DISTRICT 3
MORANRD	0150	MORAN RD	MARILYN WY	MARILYN WY	2	A	1,339	24	32,136	AC	7/29/2019	36	DISTRICT 3
MORANRD	0160	MORAN RD	MARILYN WY	DEAN WY	2	A	1,559	24	37,416	AC	7/29/2019	35	DISTRICT 3
MORANRD	0170	MORAN RD	DEAN WY	LINDA DR	2	A	840	24	20,160	AC	7/29/2019	30	DISTRICT 3
MORANRD	0180	MORAN RD	LINDA DR	HWY 4	2	A	745	33	24,585	AC	7/29/2019	28	DISTRICT 3
MORRISRD	0010	MORRIS RD	END (SW)	START OF PVMT	2	R	968	12	11,616	GRAVEL	-	-	DISTRICT 3
MORRISRD	0020	MORRIS RD	START OF PVMT	HWY 4	2	R	195	24	4,680	AC	7/29/2019	48	DISTRICT 3
MTRCHRD	0010	MOUNTAIN RANCH RD	330 FT E SAINT CHARLES ST	SAINT CHARLES ST E (RIGHT TURN	1	A	336	15	5,040	AC	7/29/2019	46	DISTRICT 1
MTRCHRD	0020	MOUNTAIN RANCH RD	SAINT CHARLES ST E (S)	POPE ST	2	A	1,742	30	52,260	AC	7/29/2019	41	DISTRICT 1
MTRCHRD	0030	MOUNTAIN RANCH RD	POPE ST	770FT SE JEFF TUTTLE DR (WIDTH	2	A	643	40	25,720	AC	7/29/2019	68	DISTRICT 1
MTRCHRD	0040	MOUNTAIN RANCH RD	770FT SE JEFF TUTTLE DR (WIDTH	CALAVERITAS RD	2	A	772	24	18,528	AC	7/29/2019	44	DISTRICT 1
MTRCHRD	0050	MOUNTAIN RANCH RD	CALAVERITAS RD	OAK PARK DR	2	A	1,655	22	36,410	AC	7/29/2019	42	DISTRICT 1
MTRCHRD	0060	MOUNTAIN RANCH RD	OAK PARK DR	WINDMILL CR	2	A	1,905	22	41,910	AC	7/29/2019	40	DISTRICT 1
MTRCHRD	0070	MOUNTAIN RANCH RD	WINDMILL CR	MILLS AV	2	A	724	22	15,928	AC	7/29/2019	38	DISTRICT 1
MTRCHRD	0080	MOUNTAIN RANCH RD	MILLS AV	WILLOW CREEK RD	2	A	2,745	22	60,390	AC	7/29/2019	37	DISTRICT 1
MTRCHRD	0090	MOUNTAIN RANCH RD	WILLOW CREEK RD	BLACKTAIL CREEK RD	2	A	2,087	22	45,914	AC	7/29/2019	47	DISTRICT 1
MTRCHRD	0100	MOUNTAIN RANCH RD	BLACKTAIL CREEK RD	2610FT W BLACKTAIL CREEK RD (P	2	A	2,614	22	57,508	AC	7/29/2019	50	DISTRICT 1
MTRCHRD	0110	MOUNTAIN RANCH RD	2610FT W BLACKTAIL CREEK RD (P	4615FT W BLACKTAIL CREEK RD (P	2	A	2,009	22	44,198	AC	7/29/2019	36	DISTRICT 1
MTRCHRD	0120	MOUNTAIN RANCH RD	4615FT W BLACKTAIL CREEK RD (P	ROCKY RD	2	A	2,348	22	51,656	AC	7/29/2019	52	DISTRICT 2
MTRCHRD	0130	MOUNTAIN RANCH RD	ROCKY RD	3899 MOUNTAIN RANCH RD (PRV DW	2	A	1,309	22	28,798	AC	7/29/2019	56	DISTRICT 2
MTRCHRD	0140	MOUNTAIN RANCH RD	3899 MOUNTAIN RANCH RD (PRV DW	DANSBY LN	2	A	1,975	22	43,450	AC	7/29/2019	50	DISTRICT 2
MTRCHRD	0150	MOUNTAIN RANCH RD	DANSBY LN	4637 MOUNTAIN RANCH RD (PRV DW	2	A	2,393	22	52,646	AC	7/29/2019	44	DISTRICT 2
MTRCHRD	0160	MOUNTAIN RANCH RD	4637 MOUNTAIN RANCH RD (PRV DW	DEMOSS LN	2	A	2,265	22	49,830	AC	7/29/2019	52	DISTRICT 2
MTRCHRD	0170	MOUNTAIN RANCH RD	DEMOSS LN	MICHEL RD	2	A	505	22	11,110	AC	7/29/2019	55	DISTRICT 2
MTRCHRD	0180	MOUNTAIN RANCH RD	MICHEL RD	LUCKY JIM MINE RD	2	A	2,775	22	61,050	AC	7/29/2019	54	DISTRICT 2
MTRCHRD	0190	MOUNTAIN RANCH RD	LUCKY JIM MINE RD	BOO ST	2	A	2,138	22	47,036	AC	7/29/2019	59	DISTRICT 2
MTRCHRD	0200	MOUNTAIN RANCH RD	BOO ST	BROTHERS RD	2	A	1,887	22	41,514	AC	7/29/2019	94	DISTRICT 2
MTRCHRD	0210	MOUNTAIN RANCH RD	BROTHERS RD	6480 MOUNTAIN RANCH RD (PRV DW	2	A	2,195	22	48,290	AC	7/29/2019	92	DISTRICT 2
MTRCHRD	0220	MOUNTAIN RANCH RD	6480 MOUNTAIN RANCH RD (PRV DW	COACHMAN WY	2	A	2,140	22	47,080	AC	7/29/2019	88	DISTRICT 2
MTRCHRD	0230	MOUNTAIN RANCH RD	COACHMAN WY	2600FT NE COACHMAN WY	2	A	2,602	22	57,244	AC	7/29/2019	88	DISTRICT 2
MTRCHRD	0240	MOUNTAIN RANCH RD	2600FT NE COACHMAN WY	MICHEL RD	2	A	2,362	22	51,964	AC	7/29/2019	89	DISTRICT 2

FC (Functional Classification): A (Major Collector/ Significant Roads), C (Collector), R (Residential)

ST (Surface Type): AC (Asphalt Concrete), ST (Surface Treated)

DNS (Did Not Survey - Private Road/No Access)



Calaveras County - 2019 PMP Update
Section Description Inventory - Sorted by Road Name

Road ID	Section ID	Road Name	Begin Location	End Location	No. of Lanes	FC	Length (ft)	Width (ft)	Area (sf)	ST	PCI Date	PCI	Area ID
MTRCHRD	0250	MOUNTAIN RANCH RD	MICHEL RD	WASHINGTON ST	2	A	2,280	22	50,160	AC	7/29/2019	60	DISTRICT 2
MTRCHRD	0260	MOUNTAIN RANCH RD	WASHINGTON ST	AVENUE A	2	A	1,127	22	24,794	AC	7/29/2019	45	DISTRICT 2
MTRCHRD	0270	MOUNTAIN RANCH RD	AVENUE A	RODESINO RD N	2	A	2,892	22	63,624	AC	7/29/2019	58	DISTRICT 2
MTRCHRD	0280	MOUNTAIN RANCH RD	RODESINO RAN N	THREE M LN	2	A	1,219	22	26,818	AC	7/29/2019	45	DISTRICT 2
MTRCHRD	0290	MOUNTAIN RANCH RD	THREE M LN	SUN RD	2	A	2,209	22	48,598	AC	7/29/2019	29	DISTRICT 2
MTRCHRD	0300	MOUNTAIN RANCH RD	SUN RD	9624 MOUNTAIN RANCH RD (PRV DW)	2	A	1,962	22	43,164	AC	7/29/2019	51	DISTRICT 2
MTRCHRD	0310	MOUNTAIN RANCH RD	9624 MOUNTAIN RANCH RD (PRV DW)	SHEEP RANCH RD (N)	2	A	1,450	22	31,900	AC	7/29/2019	49	DISTRICT 2
MOUNTNVW	0100	MOUNTAIN VIEW	SKYLINE DR (W)	ALPINE VISTA	2	R	607	20	12,140	AC	7/29/2019	39	DISTRICT 3
MOUNTNVW	0110	MOUNTAIN VIEW	ALPINE VISTA	SKYLINE DR (E)	2	R	1,771	18	31,878	AC	7/29/2019	35	DISTRICT 3
MULFRDCT	0010	MULFORD CT	HARTVICKSON LN	CDS (N)	2	R	371	20	7,420	AC	7/29/2019	96	DISTRICT 5
MRTTSRST	0010	MURIETTAS ROOST	HANGTREE TL (N & S ENDS)	WIKAMI WY	2	R	368	18	6,624	AC	7/29/2019	19	DISTRICT 3
MRTTSRST	0020	MURIETTAS ROOST	WIKAMI WY	BOARDS CROSSING RD	1	R	1,636	15	24,540	AC	7/29/2019	22	DISTRICT 3
MRTTSRST	0030	MURIETTAS ROOST	BOARDS CROSSING RD	SLUM GULLION GULCH	2	R	1,639	18	29,502	AC	7/29/2019	25	DISTRICT 3
MRTTSRST	0040	MURIETTAS ROOST	SLUM GULLION GULCH	CDS (NE)	2	R	811	18	14,598	AC	7/29/2019	17	DISTRICT 3
MRPHYSDR	0010	MURPHYS DR	MORAN RD	VALLECITO DR	2	R	469	18	8,442	AC	7/29/2019	18	DISTRICT 3
MRPHYSDR	0020	MURPHYS DR	VALLECITO DR	AVERY DR	2	R	796	18	14,328	AC	7/29/2019	16	DISTRICT 3
MRPHYSDR	0030	MURPHYS DR	AVERY DR	DOUGLAS DR (S)	2	R	1,696	18	30,528	AC	7/29/2019	24	DISTRICT 3
MRPHYSDR	0040	MURPHYS DR	DOUGLAS DR (S)	PINE CONE DR	2	R	2,325	18	41,850	AC	7/29/2019	29	DISTRICT 3
MRPHYSDR	0050	MURPHYS DR	PINE CONE DR	TAMARACK DR	2	R	887	20	17,740	AC	7/29/2019	40	DISTRICT 3
MRPHYSDR	0060	MURPHYS DR	TAMARACK DR	DOUGLAS DR (N)	2	R	570	20	11,400	AC	7/29/2019	30	DISTRICT 3
MRPHYSRD	0020	MURPHYS GRADE RD	GARDNER LN	HWY 4 (OVERPASS)	2	A	1,677	30	50,310	AC	7/29/2019	37	DISTRICT 4
MRPHYSRD	0030	MURPHYS GRADE RD	HWY 4 (OVERPASS)	ROLLERI RANCH RD	2	A	2,077	30	62,310	AC	7/29/2019	43	DISTRICT 4
MRPHYSRD	0040	MURPHYS GRADE RD	ROLLERI RANCH RD	1137FT NE ROLLERI RANCH RD (PR	2	A	1,138	30	34,140	AC	7/29/2019	39	DISTRICT 4
MRPHYSRD	0050	MURPHYS GRADE RD	1137FT NE ROLLERI RANCH RD (PR	5015 MURPHYS GRADE RD (PRV DW)	2	A	2,702	30	81,060	AC	7/29/2019	59	DISTRICT 4
MRPHYSRD	0060	MURPHYS GRADE RD	5015 MURPHYS GRADE RD (PRV DW)	RANCH RD	2	A	2,048	30	61,440	AC	7/29/2019	65	DISTRICT 4
MRPHYSRD	0070	MURPHYS GRADE RD	RANCH RD	4449 MURPHYS GRADE RD (PRV DW)	2	A	1,296	30	38,880	AC	7/29/2019	60	DISTRICT 4
MRPHYSRD	0080	MURPHYS GRADE RD	4449 MURPHYS GRADE RD (PRV DW)	FRENCH GULCH RD	2	A	2,093	30	62,790	AC	7/29/2019	60	DISTRICT 4
MRPHYSRD	0090	MURPHYS GRADE RD	FRENCH GULCH RD	3663 MURPHYS GRADE RD (PRV DW)	2	A	2,549	30	76,470	AC	7/29/2019	78	DISTRICT 4
MRPHYSRD	0100	MURPHYS GRADE RD	3663 MURPHYS GRADE RD (PRV DW)	CANYON DR	2	A	1,797	30	53,910	AC	7/29/2019	77	DISTRICT 4
MRPHYSRD	0110	MURPHYS GRADE RD	CANYON DR	FAIRVIEW PARK CT	2	A	3,101	30	93,030	AC	7/29/2019	67	DISTRICT 4
MRPHYSRD	0120	MURPHYS GRADE RD	FAIRVIEW PARK CT	2725FT NE FAIRVIEW PARK CT(CUL	2	A	2,724	30	81,720	AC	7/29/2019	76	DISTRICT 4
MRPHYSRD	0130	MURPHYS GRADE RD	2725FT NE FAIRVIEW PARK CT(CUL	1996 MURPHYS GRADE RD (PRV DW)	2	A	2,624	30	78,720	AC	7/29/2019	78	DISTRICT 4
MRPHYSRD	0140	MURPHYS GRADE RD	1996 MURPHYS GRADE RD (PRV DW)	UTICA DITCH (NW)	2	A	1,403	30	42,090	AC	7/29/2019	68	DISTRICT 3
MRPHYSRD	0150	MURPHYS GRADE RD	UTICA DITCH (NW)	PULL OFF (NE) (START)	2	A	2,602	30	78,060	AC	7/29/2019	74	DISTRICT 3
MRPHYSRD	0160	MURPHYS GRADE RD	PULL OFF (NE) (START)	FRENCH GULCH RD	2	A	2,914	30	87,420	AC	7/29/2019	67	DISTRICT 3
MRPHYSRD	0170	MURPHYS GRADE RD	FRENCH GULCH RD	CHURCH ST	2	A	233	33	7,689	AC	7/29/2019	74	DISTRICT 3
MUSTNGRD	0010	MUSTANG RD	CAMANCHE DR	KIT CARSON CR	2	R	1,908	24	45,792	AC	7/29/2019	28	DISTRICT 3
MUSTNGRD	0020	MUSTANG RD	KIT CARSON CR	THUNDERBOLT TL	2	R	764	24	18,336	AC	7/29/2019	42	DISTRICT 3
MUSTNGRD	0030	MUSTANG RD	THUNDERBOLT TL	AIRACOBRA AV	2	R	1,976	24	47,424	AC	7/29/2019	66	DISTRICT 3
MUSTNGRD	0040	MUSTANG RD	AIRACOBRA AV	CALAVERTAS DR	2	R	634	24	15,216	AC	7/29/2019	61	DISTRICT 3
MYRTLEST	0010	MYRTLE ST	CALIFORNIA ST	DAPHNE ST	2	R	338	20	6,760	AC	7/29/2019	14	DISTRICT 1
MYRTLEST	0020	MYRTLE ST	DAPHNE ST	OAK ST	2	R	716	21	15,036	AC	7/29/2019	37	DISTRICT 1
NALLST	0010	NALL ST	WESTHILL RD	SPARROWK RD	1	R	1,974	18	35,532	AC	7/29/2019	77	DISTRICT 5
NTCHEZDR	0010	NATCHEZ DR	BIG FOOT CR	OTTAWA DR	2	R	790	18	14,220	AC	7/29/2019	69	DISTRICT 3
NTCHEZDR	0020	NATCHEZ DR	OTTAWA DR	SHOSHONE DR	2	R	1,324	21	27,804	AC	7/29/2019	80	DISTRICT 3
NAVAJODR	0010	NAVAJO DR	CHEYENNE WY	DARDANELLE VISTA	2	R	2,496	21	52,416	AC	7/29/2019	66	DISTRICT 3
NAVAJODR	0020	NAVAJO DR	DARDANELLE VISTA	CHEYENNE WY	2	R	1,072	21	22,512	AC	7/29/2019	37	DISTRICT 3
NAVAJODR	0030	NAVAJO DR	CHEYENNE WY	UTE PL	2	R	1,048	21	22,008	AC	7/29/2019	61	DISTRICT 3
NAVAJODR	0040	NAVAJO DR	UTE PL	APACHE RD (W)	2	R	520	21	10,920	AC	7/29/2019	55	DISTRICT 3
NAVAJODR	0050	NAVAJO DR	APACHE RD (W)	APACHE RD (E)	2	R	723	21	15,183	AC	7/29/2019	70	DISTRICT 3
NILSNST	0010	NEILSEN ST	MAIN ST	END OF PVMT (NE)	2	R	914	20	18,280	AC	7/29/2019	36	DISTRICT 1
NILSONRD	0010	NEILSON RD	BEAL RANCH RD	150FT SW HWY 49 (CATTLE GRID)	1	R	12,329	12	147,948	GRAVEL	-	-	DISTRICT 2
NILSONRD	0060	NEILSON RD	150FT SW HWY 49 (CATTLE GRID)	HWY 49	2	R	138	42	5,796	AC	7/29/2019	60	DISTRICT 2

FC (Functional Classification): A (Major Collector/ Significant Roads), C (Collector), R (Residential)

ST (Surface Type): AC (Asphalt Concrete), ST (Surface Treated)

DNS (Did Not Survey - Private Road/No Access)



Calaveras County - 2019 PMP Update
Section Description Inventory - Sorted by Road Name

Road ID	Section ID	Road Name	Begin Location	End Location	No. of Lanes	FC	Length (ft)	Width (ft)	Area (sf)	ST	PCI Date	PCI	Area ID
NCHLSRD	0010	NICHOLLS RD	HWY 26	END (N) (GATE)	1	R	2,154	12	25,848	AC	7/29/2019	57	DISTRICT 5
NOBLERD	0010	NOBLE RD	RAILROAD FLAT RD N	BLUE MOUNTAIN RD	1	R	933	15	13,995	AC	7/29/2019	51	DISTRICT 2
NOLADR	0010	NOLA DR	ANNA LEE WY	SHANNON WY	2	R	799	20	15,980	AC	7/29/2019	34	DISTRICT 3
NOLADR	0020	NOLA DR	SHANNON WY	MARILYN WY	2	R	740	20	14,800	AC	7/29/2019	27	DISTRICT 3
NOLADR	0030	NOLA DR	MARILYN WY	MORAN RD	2	R	710	20	14,200	AC	7/29/2019	19	DISTRICT 3
NOLANDCT	0010	NOLAND CT	BANE RD	CDS (SE)	1	R	417	18	7,506	AC	7/29/2019	41	DISTRICT 5
NBLDMTRD	0010	NORTH BALD MOUNTAIN RD	BALD MOUNTAIN RD	FR6197	2	R	590	12	7,080	GRAVEL	-	-	DISTRICT 2
NBLDMTRD	0020	NORTH BALD MOUNTAIN RD	FR6197	07N04Y	2	R	2,634	12	31,608	GRAVEL	-	-	DISTRICT 2
NBLDMTRD	0030	NORTH BALD MOUNTAIN RD	07N04Y	FR6	2	R	1,646	12	19,752	GRAVEL	-	-	DISTRICT 2
NBLDMTRD	0040	NORTH BALD MOUNTAIN RD	FR6	WINTON RD	2	R	3,534	12	42,408	GRAVEL	-	-	DISTRICT 2
NRTHSRVW	0010	NORTH SIERRA VIEW	END (S) (GATE)	CASTLEWOOD LN	2	R	549	20	10,980	AC	7/29/2019	19	DISTRICT 3
NOVEWY	0010	NOVE WY	HWY 26	MAIN ST	1	R	702	24	16,848	AC	7/29/2019	13	DISTRICT 1
NOWACHCT	0010	NOWACH CT	CDS (SW) (BLOCKED)	CDS (NE)	2	R	671	21	14,091	AC	7/29/2019	19	DISTRICT 3
NUGGETCT	0010	NUGGET CT	CDS (SE)	FAIRWAY DR	2	R	891	20	17,820	AC	7/29/2019	38	DISTRICT 3
ORILLYST	0010	O RIELLY ST	REDMAN RD	CROSBY CT	1	R	836	20	16,720	AC	7/29/2019	32	DISTRICT 5
ORILLYST	0020	O RIELLY ST	CROSBY CT	MCATEE ST	1	R	3,044	20	60,880	AC	7/29/2019	49	DISTRICT 5
ORILLYST	0040	O RIELLY ST	MCATEE ST	KIRBY ST	1	R	586	20	11,720	AC	7/29/2019	50	DISTRICT 5
OAKCR	0010	OAK CR	HWY 4	OAK CT	2	R	554	30	16,620	AC	7/29/2019	61	DISTRICT 3
OAKCR	0020	OAK CR	OAK CT	CDS (NW)	2	R	905	33	29,865	AC	7/29/2019	73	DISTRICT 3
OKPRKDR	0010	OAK PARK DR	OAK PARK DR WEST	MOUNTAIN RANCH RD	2	R	169	22	3,718	AC	7/29/2019	78	DISTRICT 1
OKPRKDRE	0010	OAK PARK DR EAST	OAK PARK DR	TRF CIR (SE)	2	R	1,155	22	25,410	AC	7/29/2019	64	DISTRICT 1
OKPRKDRW	0010	OAK PARK DR WEST	TRF CIR (W)	OAK PARK DR	2	R	1,025	22	22,550	AC	7/29/2019	46	DISTRICT 1
OKRIDGCT	0010	OAK RIDGE CT	SPYGLASS RD	CDS (N)	2	R	275	20	5,500	AC	7/29/2019	100	DISTRICT 1
OKRIDGRD	0010	OAK RIDGE RD	SILVER RD	STANFORD CT	2	R	270	20	5,400	AC	7/30/2019	100	DISTRICT 1
OKRIDGRD	0020	OAK RIDGE RD	STANFORD CT	BROOKLINE CT	2	R	240	20	4,800	AC	7/30/2019	100	DISTRICT 1
OKRIDGRD	0030	OAK RIDGE RD	BROOKLINE CT	SPYGLASS RD	2	R	697	20	13,940	AC	7/30/2019	100	DISTRICT 1
OAKST	0010	OAK ST	CDS (SW)	MYRTLE ST	2	R	604	21	12,684	AC	7/29/2019	28	DISTRICT 1
OAKST	0100	OAK ST	MARIPOSA ST	BROADWAY ST	2	R	719	22	15,818	AC	7/29/2019	67	DISTRICT 1
OAKENDR	0010	OAKEN DR	CDS (W)	MANZANITA DR	2	R	882	18	15,876	AC	7/29/2019	28	DISTRICT 3
OKMONTCT	0010	OAKMONT CT	DEL PASO LN	CDS (E)	2	R	275	18	4,950	AC	7/29/2019	45	DISTRICT 3
OBYRNSRD	0020	OBYRNES FERRY RD	BRIDGE (W)	7260 OBYRNES FERRY RD (THE LAK	2	A	2,186	24	52,464	AC	7/29/2019	43	DISTRICT 4
OBYRNSRD	0030	OBYRNES FERRY RD	7260 OBYRNES FERRY RD (THE LAK	2200FT NW 7260 OBYRNES FERRY R	2	A	2,202	24	52,848	AC	7/29/2019	43	DISTRICT 4
OBYRNSRD	0040	OBYRNES FERRY RD	2200FT NW 7260 OBYRNES FERRY R	DUCHESSE DR	2	A	2,275	24	54,600	AC	7/29/2019	46	DISTRICT 4
OBYRNSRD	0050	OBYRNES FERRY RD	DUCHESSE DR	POKER FLAT RD	2	A	2,313	24	55,512	AC	7/29/2019	51	DISTRICT 4
OBYRNSRD	0060	OBYRNES FERRY RD	POKER FLAT RD	SANGUINETTI DR	2	A	1,565	30	46,950	AC	7/29/2019	44	DISTRICT 4
OBYRNSRD	0070	OBYRNES FERRY RD	SANGUINETTI DR	2600FT N SANGUINETTI DR	2	A	2,602	30	78,060	AC	7/29/2019	38	DISTRICT 4
OBYRNSRD	0080	OBYRNES FERRY RD	2600FT N SANGUINETTI DR	5200FT N SANGUINETTI DR	2	A	2,602	30	78,060	AC	7/29/2019	42	DISTRICT 4
OBYRNSRD	0090	OBYRNES FERRY RD	5200FT N SANGUINETTI DR	7500FT N SANGUINETTI DR	2	A	2,302	30	69,060	AC	7/29/2019	52	DISTRICT 4
OBYRNSRD	0100	OBYRNES FERRY RD	7500FT N SANGUINETTI DR	PHEASANT RUN DR	2	A	2,288	30	68,640	AC	7/29/2019	46	DISTRICT 4
OBYRNSRD	0110	OBYRNES FERRY RD	PHEASANT RUN DR	COPPER COVE CT	2	A	1,598	30	47,940	AC	7/29/2019	45	DISTRICT 4
OBYRNSRD	0120	OBYRNES FERRY RD	COPPER COVE CT	2400FT N COPPER COVE CT	2	A	2,402	30	72,060	AC	7/29/2019	41	DISTRICT 4
OBYRNSRD	0130	OBYRNES FERRY RD	2400FT N COPPER COVE CT	BLACK CREEK DR	2	A	2,449	30	73,470	AC	7/29/2019	45	DISTRICT 4
OBYRNSRD	0140	OBYRNES FERRY RD	BLACK CREEK DR	2600FT N BLACK CREEK DR	2	A	2,602	30	78,060	AC	7/29/2019	53	DISTRICT 4
OBYRNSRD	0150	OBYRNES FERRY RD	2600FT N BLACK CREEK DR	4600FT N BLACK CREEK DR	2	A	2,002	30	60,060	AC	7/29/2019	60	DISTRICT 4
OBYRNSRD	0160	OBYRNES FERRY RD	4600FT N BLACK CREEK DR	LOLIONDO RANCH RD	2	A	1,922	30	57,660	AC	7/29/2019	58	DISTRICT 4
OBYRNSRD	0170	OBYRNES FERRY RD	LOLIONDO RANCH RD	2100FT NW LOLIONDO RANCH RD	2	A	2,102	30	63,060	AC	7/29/2019	74	DISTRICT 4
OBYRNSRD	0180	OBYRNES FERRY RD	2100FT NW LOLIONDO RANCH RD	MAIN ST (751 MAIN ST) (PRV DW)	2	A	2,109	30	63,270	AC	7/29/2019	59	DISTRICT 4
ODFLWST	0010	ODD FELLOWS ST	COLUMBUS ST	END (NE)	1	R	550	12	6,600	AC	7/29/2019	52	DISTRICT 5
OLDFRSRD	0010	OLD FIREHOUSE RD	MAPLE ST	HWY 4	2	R	252	18	4,536	AC	7/29/2019	41	DISTRICT 3
OLDGLCRD	0010	OLD GULCH RD	CALAVERITAS RD	HIGH COUNTRY RD	2	R	1,215	20	24,300	AC	7/29/2019	52	DISTRICT 2
OLDGLCRD	0020	OLD GULCH RD	HIGH COUNTRY RD	SHALOM WY	1	R	1,356	13	17,628	AC	7/29/2019	62	DISTRICT 2
OLDGLCRD	0030	OLD GULCH RD	SHALOM WY	2700FT NE SHALOM WY	1	R	2,702	13	35,126	AC	7/29/2019	61	DISTRICT 2
OLDGLCRD	0040	OLD GULCH RD	2700FT NE SHALOM WY	ROCKY RD	1	R	2,872	13	37,336	AC	7/29/2019	27	DISTRICT 2

FC (Functional Classification): A (Major Collector/ Significant Roads), C (Collector), R (Residential)
ST (Surface Type): AC (Asphalt Concrete), ST (Surface Treated)
DNS (Did Not Survey - Private Road/No Access)



Calaveras County - 2019 PMP Update
Section Description Inventory - Sorted by Road Name

Road ID	Section ID	Road Name	Begin Location	End Location	No. of Lanes	FC	Length (ft)	Width (ft)	Area (sf)	ST	PCI Date	PCI	Area ID
OLDGLCRD	0050	OLD GULCH RD	ROCKY RD	2430FT NE ROCKY RD	1	R	2,431	15	36,465	AC	7/29/2019	69	DISTRICT 2
OLDGLCRD	0060	OLD GULCH RD	2430FT NE ROCKY RD	3030FT NE ROCKY RD	1	R	2,602	13	33,826	AC	7/29/2019	41	DISTRICT 2
OLDGLCRD	0070	OLD GULCH RD	3030FT NE ROCKY RD	FRECCERO RD	1	R	2,609	13	33,917	AC	7/29/2019	28	DISTRICT 2
OLDGLCRD	0080	OLD GULCH RD	FRECCERO RD	1850FT N FRECCERO RD	1	R	1,852	13	24,076	AC	7/29/2019	32	DISTRICT 2
OLDGLCRD	0090	OLD GULCH RD	1850FT N FRECCERO RD	MICHEL RD	1	R	1,852	13	24,076	AC	7/29/2019	36	DISTRICT 2
OLDHWY4	0010	OLD HWY 4	HWY 4 (S)	HWY 4 (N)	2	C	890	24	21,360	AC	7/29/2019	44	DISTRICT 3
OLDSCLWY	0010	OLD SCHOOL WY	CHURCH ST	LAFAYETTE ST	1	R	635	13	8,255	AC	7/29/2019	67	DISTRICT 2
OLVRCHRD	0010	OLIVE ORCHARD RD	BURSON RD	PLEASANT OAKS RD	2	A	2,324	20	46,480	AC	7/29/2019	90	DISTRICT 5
OLVRCHRD	0020	OLIVE ORCHARD RD	PLEASANT OAKS RD	SADDLERIDGE RD	2	A	868	30	26,040	AC	7/29/2019	71	DISTRICT 5
OLVRCHRD	0030	OLIVE ORCHARD RD	SADDLERIDGE RD	LAKE BETH RD	2	A	845	39	32,955	AC	7/29/2019	75	DISTRICT 5
OLVRCHRD	0040	OLIVE ORCHARD RD	LAKE BETH RD	2535FT SE LAKE BETH RD (PRV DW)	2	A	2,535	20	50,700	AC	7/29/2019	83	DISTRICT 5
OLVRCHRD	0050	OLIVE ORCHARD RD	2535FT SE LAKE BETH RD (PRV DW)	HWY 26	2	A	2,381	20	47,620	AC	7/29/2019	80	DISTRICT 5
ORMESCT	0010	ORMES CT	CDS (SW)	SIEGEL ST	1	R	473	18	8,514	AC	7/29/2019	39	DISTRICT 5
OROST	0010	ORO ST	ALGIERS ST N	ROCKY HILL RD	2	R	277	24	6,648	AC	7/29/2019	24	DISTRICT 3
OSAGECR	0010	OSAGE CR	SIoux TL (SE)	SIoux TL (NW)	2	R	1,297	21	27,237	AC	7/29/2019	86	DISTRICT 3
OSPITLRD	0010	OSPITAL RD	COUNTY LINE (S)	10356 OSPITAL RD	2	A	1,731	20	34,620	AC	7/29/2019	89	DISTRICT 1
OSPITLRD	0020	OSPITAL RD	10356 OSPITAL RD	10069 OSPITAL RD	2	A	2,508	20	50,160	AC	7/29/2019	52	DISTRICT 1
OSPITLRD	0030	OSPITAL RD	10069 OSPITAL RD	9597 OSPITAL RD	2	A	1,876	20	37,520	AC	7/29/2019	32	DISTRICT 1
OSPITLRD	0040	OSPITAL RD	9597 OSPITAL RD	9300 OSPITAL RD (OLIVE OIL CO)	2	A	1,128	20	22,560	AC	7/29/2019	28	DISTRICT 1
OSPITLRD	0050	OSPITAL RD	9300 OSPITAL RD (OLIVE OIL CO)	CULVERT	2	A	2,217	20	44,340	AC	7/29/2019	37	DISTRICT 1
OSPITLRD	0060	OSPITAL RD	CULVERT	LIVE OAK LN	2	A	2,196	20	43,920	AC	7/29/2019	30	DISTRICT 1
OSPITLRD	0070	OSPITAL RD	LIVE OAK LN	MILES RD	2	A	1,994	20	39,880	AC	7/29/2019	30	DISTRICT 1
OSPITLRD	0080	OSPITAL RD	MILES RD	SOUTHWORTH RD	2	A	2,681	20	53,620	AC	7/29/2019	35	DISTRICT 1
OSPITLRD	0090	OSPITAL RD	SOUTHWORTH RD	OSPITAL CT	2	A	844	24	20,256	AC	7/29/2019	72	DISTRICT 1
OSPITLRD	0100	OSPITAL RD	OSPITAL CT	PITT RANCH CT	2	A	1,248	24	29,952	AC	7/29/2019	75	DISTRICT 1
OSPITLRD	0110	OSPITAL RD	PITT RANCH CT	STAGE STOP	2	A	1,331	24	31,944	AC	7/29/2019	83	DISTRICT 1
OSPITLRD	0120	OSPITAL RD	STAGE STOP	LESLIE CT	2	A	657	24	15,768	AC	7/29/2019	78	DISTRICT 1
OSPITLRD	0130	OSPITAL RD	LESLIE CT	ELIZABETH CT	2	A	570	24	13,680	AC	7/29/2019	69	DISTRICT 1
OSPITLRD	0140	OSPITAL RD	ELIZABETH CT	6835 OSPITAL RD	2	A	2,009	24	48,216	AC	7/29/2019	75	DISTRICT 1
OSPITLRD	0150	OSPITAL RD	6835 OSPITAL RD	SOUTHWORTH RD	2	A	1,998	24	47,952	AC	7/29/2019	67	DISTRICT 1
OTTAWADR	0010	OTTAWA DR	310FT N SIERRA PY (OTTAWA DR S)	SIERRA PY (W)	1	R	310	12	3,720	AC	7/29/2019	49	DISTRICT 3
OTTAWADR	0020	OTTAWA DR	SIERRA PY (E)	310FT N SIERRA PY (OTTAWA DR S)	1	R	302	12	3,624	AC	7/29/2019	53	DISTRICT 3
OTTAWADR	0030	OTTAWA DR	310FT N SIERRA PY (OTTAWA DR S)	NATCHEZ DR	2	R	1,055	21	22,155	AC	7/29/2019	45	DISTRICT 3
OTTAWADR	0040	OTTAWA DR	NATCHEZ DR	MEWUK LN	2	R	912	21	19,152	AC	7/29/2019	59	DISTRICT 3
OTTAWADR	0050	OTTAWA DR	MEWUK LN	SHOSHONE DR	2	R	1,172	21	24,612	AC	7/29/2019	49	DISTRICT 3
OTTAWADR	0060	OTTAWA DR	SHOSHONE DR	WALAPAR LN	2	R	653	21	13,713	AC	7/29/2019	30	DISTRICT 3
OTTAWADR	0070	OTTAWA DR	WALAPAR LN	HWY 4	2	R	990	22	21,780	AC	7/29/2019	43	DISTRICT 3
OWENSWY	0010	OWENS WY	REDMAN RD	MCATEE ST	1	R	2,846	18	51,228	AC	7/29/2019	52	DISTRICT 5
OXBOWCT	0010	OXBOW CT	CDS (S)	SILVER SADDLE DR	2	R	388	18	6,984	AC	7/29/2019	44	DISTRICT 3
PALOMACT	0010	PALOMA CT	CDS (W)	CAMPO SECO WY	2	R	371	20	7,420	AC	7/29/2019	38	DISTRICT 3
PALOMARD	0010	PALOMA RD	ROSE ST	SEQUOIA AV	2	C	363	30	10,890	AC	7/29/2019	74	DISTRICT 1
PALOMARD	0020	PALOMA RD	SEQUOIA AV	LOERA HILLS RD	2	C	3,172	20	63,440	AC	7/29/2019	66	DISTRICT 1
PALOMARD	0040	PALOMA RD	LOERA HILLS RD	WATERTOWN CUTOFF RD	2	C	931	20	18,620	AC	7/29/2019	70	DISTRICT 1
PALOMARD	0050	PALOMA RD	WATERTOWN CUTOFF RD	1275 PALOMA RD (CULVERT) (W)	2	C	2,589	20	51,780	AC	7/29/2019	88	DISTRICT 1
PALOMARD	0060	PALOMA RD	1275 PALOMA RD (CULVERT) (W)	1776 PALOMA RD (PRV DW) (E)	2	C	2,415	20	48,300	AC	7/29/2019	78	DISTRICT 1
PALOMARD	0070	PALOMA RD	1776 PALOMA RD (PRV DW) (E)	CAMPO SECO RD	2	C	2,871	20	57,420	AC	7/29/2019	79	DISTRICT 1
PALOMARD	0080	PALOMA RD	CAMPO SECO RD	2689 PALOMA RD (CULVERT) (SE)	2	C	2,505	20	50,100	AC	7/29/2019	85	DISTRICT 1
PALOMARD	0090	PALOMA RD	2689 PALOMA RD (CULVERT) (SE)	HILLWOOD RD	2	C	1,149	20	22,980	AC	7/29/2019	87	DISTRICT 1
PALOMARD	0100	PALOMA RD	HILLWOOD RD	2315FT E HILLWOOD RD (CULVERT)	2	C	2,317	20	46,340	AC	7/29/2019	83	DISTRICT 1
PALOMARD	0110	PALOMA RD	2315FT E HILLWOOD RD (CULVERT)	COSGROVE CREEK RD	2	C	1,394	20	27,880	AC	7/29/2019	77	DISTRICT 1
PALOMARD	0120	PALOMA RD	COSGROVE CREEK RD	2370FT NE COSGROVE CRK RD (CUL)	2	C	2,372	20	47,440	AC	7/29/2019	78	DISTRICT 1
PALOMARD	0130	PALOMA RD	2370FT NE COSGROVE CRK RD (CUL)	4428 PALOMA RD (PRV DW) (NE)	2	C	2,533	20	50,660	AC	7/29/2019	81	DISTRICT 2
PALOMARD	0140	PALOMA RD	4428 PALOMA RD (PRV DW) (NE)	5049 PALOMA RD (POST) (NW)	2	C	2,533	20	50,660	AC	7/29/2019	68	DISTRICT 2

FC (Functional Classification): A (Major Collector/ Significant Roads), C (Collector), R (Residential)

ST (Surface Type): AC (Asphalt Concrete), ST (Surface Treated)

DNS (Did Not Survey - Private Road/No Access)



Calaveras County - 2019 PMP Update
Section Description Inventory - Sorted by Road Name

Road ID	Section ID	Road Name	Begin Location	End Location	No. of Lanes	FC	Length (ft)	Width (ft)	Area (sf)	ST	PCI Date	PCI	Area ID
PALOMARD	0150	PALOMA RD	5049 PALOMA RD (POST) (NW)	5135 PALOMA RD (POST) (SW)	2	C	1,722	20	34,440	AC	7/29/2019	76	DISTRICT 2
PALOMARD	0160	PALOMA RD	5135 PALOMA RD (POST) (SW)	5656 PALOMA RD (POST) (NE)	2	C	2,799	20	55,980	AC	7/29/2019	76	DISTRICT 2
PALOMARD	0170	PALOMA RD	5656 PALOMA RD (POST) (NE)	GOODELL RD	2	C	2,536	20	50,720	AC	7/29/2019	77	DISTRICT 2
PALOMARD	0190	PALOMA RD	GOODELL RD	EDSTER ST	2	C	1,406	20	28,120	AC	7/29/2019	79	DISTRICT 2
PALOMARD	0200	PALOMA RD	EDSTER ST	NINE OAKS RD	2	C	663	20	13,260	AC	7/29/2019	75	DISTRICT 2
PALOMARD	0210	PALOMA RD	NINE OAKS RD	2500FT NW NINE OAKES RD	2	C	2,500	20	50,000	AC	7/29/2019	85	DISTRICT 2
PALOMARD	0220	PALOMA RD	2500FT NW NINE OAKES RD	HWY 26 (N)	2	C	2,725	20	54,500	AC	7/29/2019	85	DISTRICT 2
PALOMARD	0230	PALOMA RD	HWY 26 (S)	PALOMA RD	2	A	255	20	5,100	AC	7/29/2019	89	DISTRICT 2
PAMELACT	0010	PAMELA CT	CDS (SW)	EL DORADO DR	2	R	518	18	9,324	AC	7/29/2019	22	DISTRICT 3
POLINIRD	0010	PAOLINI RD	BALDWIN ST	1940FT N BALDWIN ST	2	R	1,942	18	34,956	AC	7/29/2019	62	DISTRICT 5
POLINIRD	0020	PAOLINI RD	1940FT N BALDWIN ST	HANLEY DR	2	R	1,942	18	34,956	AC	7/29/2019	57	DISTRICT 5
PARDEEDR	0010	PARDEE DR	RAWHIDE DR (SW)	RAWHIDE DR (NE)	2	R	1,278	20	25,560	AC	7/29/2019	46	DISTRICT 3
PRDINIPL	0010	PARDINI PL	BALDWIN ST	JENNY LIND VISTA	1	R	1,125	20	22,500	AC	7/29/2019	42	DISTRICT 5
PRDINIPL	0020	PARDINI PL	JENNY LIND VISTA	SPARROWK RD	1	R	2,243	20	44,860	AC	7/29/2019	74	DISTRICT 5
PARKDR	0010	PARK DR	PARK ENTRANCE (S)	MOUNTAIN RANCH RD	2	R	684	18	12,312	AC	7/29/2019	19	DISTRICT 1
PRTSFYRD	0010	PARROTTS FERRY RD	COUNTY LINE (MID-BRIDGE)	800FT NW BRIDGE (NW)	2	A	1,493	30	44,790	AC	7/29/2019	66	DISTRICT 4
PRTSFYRD	0020	PARROTTS FERRY RD	800FT NW BRIDGE (NW)	3400FT NW BRIDGE (NW)	2	A	2,602	30	78,060	AC	7/29/2019	64	DISTRICT 4
PRTSFYRD	0030	PARROTTS FERRY RD	3400FT NW BRIDGE (NW)	AIROLA RD	2	A	1,664	30	49,920	AC	7/29/2019	61	DISTRICT 4
PRTSFYRD	0040	PARROTTS FERRY RD	AIROLA RD	NATURAL BRIDGES PARKING	2	A	1,358	30	40,740	AC	7/29/2019	49	DISTRICT 4
PRTSFYRD	0050	PARROTTS FERRY RD	NATURAL BRIDGES PARKING	2560FT N NATURAL BRIDGES PARKI	2	A	2,460	30	73,800	AC	7/29/2019	64	DISTRICT 4
PRTSFYRD	0060	PARROTTS FERRY RD	2560FT N NATURAL BRIDGES PARKI	5120FT N NATURAL BRIDGES PARKI	2	A	2,460	30	73,800	AC	7/29/2019	47	DISTRICT 4
PRTSFYRD	0070	PARROTTS FERRY RD	5120FT N NATURAL BRIDGES PARKI	7680FT N NATURAL BRIDGES PARKI	2	A	2,460	30	73,800	AC	7/29/2019	76	DISTRICT 4
PRTSFYRD	0080	PARROTTS FERRY RD	7680FT N NATURAL BRIDGES PARKI	10240FT N NATURAL BRIDGES PARK	2	A	2,460	30	73,800	AC	7/29/2019	71	DISTRICT 4
PRTSFYRD	0090	PARROTTS FERRY RD	10240FT N NATURAL BRIDGES PARK	MOANING CAVE RD	2	A	2,460	30	73,800	AC	7/29/2019	45	DISTRICT 4
PRTSFYRD	0100	PARROTTS FERRY RD	MOANING CAVE RD	CONFLUENCE LN	2	A	774	30	23,220	AC	7/29/2019	54	DISTRICT 4
PRTSFYRD	0110	PARROTTS FERRY RD	CONFLUENCE LN	CAMP NINE RD	2	A	960	30	28,800	AC	7/29/2019	56	DISTRICT 4
PRTSFYRD	0120	PARROTTS FERRY RD	CAMP NINE RD	MAIN ST	2	A	579	30	17,370	AC	7/29/2019	54	DISTRICT 4
PRTSFYRD	0130	PARROTTS FERRY RD	MAIN ST	CAMP NINE BYPASS RD	2	A	798	30	23,940	AC	7/29/2019	64	DISTRICT 4
PRTSFYRD	0140	PARROTTS FERRY RD	CAMP NINE BYPASS RD	LITTLE VALLEY LN	2	A	2,532	30	75,960	AC	7/29/2019	48	DISTRICT 4
PRTSFYRD	0150	PARROTTS FERRY RD	LITTLE VALLEY LN	600FT NW LITTLE VALLEY LN (GUT	2	A	603	30	18,090	AC	7/29/2019	60	DISTRICT 4
PRTSFYRD	0160	PARROTTS FERRY RD	600FT NW LITTLE VALLEY LN (GUT	BATTEN RD	2	A	889	30	26,670	AC	7/29/2019	55	DISTRICT 3
PRTSFYRD	0170	PARROTTS FERRY RD	BATTEN RD	HWY 4	2	A	142	66	9,372	AC	7/29/2019	91	DISTRICT 4
PRTRDGCT	0010	PARTRIDGE CT	HARTVICKSON LN	CDS (E)	1	R	188	22	4,136	AC	7/30/2019	100	DISTRICT 5
PRTRDGDR	0010	PARTRIDGE DR	HARTVICKSON LN (S)	HARTVICKSON LN (N)	1	R	1,205	20	24,100	AC	7/30/2019	100	DISTRICT 5
PSTRLLCT	0010	PASTORELLO CT	CDS (S)	FRIEDMAN WY	1	R	359	18	6,462	AC	7/29/2019	37	DISTRICT 5
PATRCACT	0010	PATRICIA CT	PATRICIA LN	CDS (NE)	2	R	243	18	4,374	AC	7/29/2019	19	DISTRICT 3
PATRCALN	0010	PATRICIA LN	CDS (W)	JERRILYNN DR	2	R	1,329	21	27,909	AC	7/29/2019	43	DISTRICT 3
PATRCALN	0020	PATRICIA LN	JERRILYNN DR	COLLEEN CT	2	R	866	21	18,186	AC	7/29/2019	50	DISTRICT 3
PATRCALN	0030	PATRICIA LN	COLLEEN CT	SHIRLEY WY	2	C	758	21	15,918	AC	7/29/2019	47	DISTRICT 3
PATRCALN	0040	PATRICIA LN	SHIRLEY WY	GERTRUDE WY	2	C	554	21	11,634	AC	7/29/2019	44	DISTRICT 3
PATRCALN	0050	PATRICIA LN	GERTRUDE WY	PATRICIA CT	2	C	1,380	21	28,980	AC	7/29/2019	53	DISTRICT 3
PATRCALN	0060	PATRICIA LN	PATRICIA CT	MORAN RD	2	C	874	21	18,354	AC	7/29/2019	49	DISTRICT 3
PATTSNRD	0010	PATTISON RD	CAMANCHE PARKWAY SOUTH	CHEYENNE DR	2	R	1,229	22	27,038	AC	7/29/2019	51	DISTRICT 1
PATTSNRD	0020	PATTISON RD	CHEYENNE DR	STEDMAN RANCH RD	2	R	1,387	22	30,514	AC	7/29/2019	58	DISTRICT 1
PATTSNRD	0030	PATTISON RD	STEDMAN RANCH RD	BRANDY LN	2	R	1,402	22	30,844	AC	7/29/2019	58	DISTRICT 1
PATTSNRD	0040	PATTISON RD	BRANDY LN	1483FT W OF BRANDY (WIDTH CHG)	2	R	1,485	22	32,670	AC	7/29/2019	63	DISTRICT 1
PATTSNRD	0050	PATTISON RD	1483FT W OF BRANDY (WIDTH CHG)	CAMANCHE RESERVOIR ENTRANCE	2	R	1,298	34	44,132	AC	7/29/2019	62	DISTRICT 1
PAWNEEDR	0010	PAWNEE DR	KAROCK RD	KICKAPOO CT	2	R	947	21	19,887	AC	7/29/2019	45	DISTRICT 3
PAWNEEDR	0020	PAWNEE DR	KICKAPOO CT	YUROC DR	2	R	679	21	14,259	AC	7/29/2019	28	DISTRICT 3
PYDIRTCT	0010	PAY DIRT CT	THE JUG HANDLE	CDS (NE)	2	R	463	18	8,334	AC	7/29/2019	18	DISTRICT 3
PYETTECT	0010	PAYETTE CT	KAROCK RD (S)	KAROCK RD (N)	2	R	1,189	18	21,402	AC	7/29/2019	77	DISTRICT 3
PACHTRCT	0010	PEACHTREE CT	SILVER RD	CDS (NE)	2	R	483	20	9,660	AC	7/30/2019	100	DISTRICT 1
PBLCHWY	0010	PEBBLE BEACH WY	CDS (NW)	INCLINE WY	2	R	1,461	20	29,220	AC	7/29/2019	66	DISTRICT 3

FC (Functional Classification): A (Major Collector/ Significant Roads), C (Collector), R (Residential)
ST (Surface Type): AC (Asphalt Concrete), ST (Surface Treated)
DNS (Did Not Survey - Private Road/No Access)



Calaveras County - 2019 PMP Update
Section Description Inventory - Sorted by Road Name

Road ID	Section ID	Road Name	Begin Location	End Location	No. of Lanes	FC	Length (ft)	Width (ft)	Area (sf)	ST	PCI Date	PCI	Area ID
PBLBCHWY	0020	PEBBLE BEACH WY	INCLINE WY	EL RANCHERO DR	2	R	2,172	20	43,440	AC	7/29/2019	75	DISTRICT 3
PEEKCR	0010	PEEK CR	CENTER ST W	HOERCHNER PL	1	R	347	15	5,205	AC	7/29/2019	87	DISTRICT 2
PEEKCR	0020	PEEK CR	HOERCHNER PL	CENTER ST E	1	R	472	13	6,136	AC	7/29/2019	62	DISTRICT 2
PNNMINRD	0010	PENN MINE RD	END (W) (GATE)	4373 PENN MINE RD	1	R	1,870	12	22,440	AC	7/29/2019	33	DISTRICT 1
PNNMINRD	0020	PENN MINE RD	4373 PENN MINE RD	CAMPO SECO RD	1	R	2,121	12	25,452	AC	7/29/2019	26	DISTRICT 1
PNSLGHRD	0010	PENNSYLVANIA GULCH RD	HWY 4	WOODLAND DR	2	A	1,351	22	29,722	AC	7/29/2019	72	DISTRICT 3
PNSLGHRD	0020	PENNSYLVANIA GULCH RD	WOODLAND DR	CHARDONNAY CT	2	A	3,144	22	69,168	AC	7/29/2019	73	DISTRICT 3
PNSLGHRD	0030	PENNSYLVANIA GULCH RD	CHARDONNAY CT	WINGDAM RD	2	A	1,523	22	33,506	AC	7/29/2019	77	DISTRICT 3
PNSLGHRD	0040	PENNSYLVANIA GULCH RD	WINGDAM RD	SKUNK RANCH RD	2	A	459	18	8,262	AC	7/29/2019	90	DISTRICT 3
PNSLGHRD	0050	PENNSYLVANIA GULCH RD	SKUNK RANCH RD	HANGING TREE RD	1	A	2,337	15	35,055	AC	7/29/2019	38	DISTRICT 3
PNSLGHRD	0060	PENNSYLVANIA GULCH RD	HANGING TREE RD	2840FT NW HANGING TREE RD (PRV	1	A	2,836	12	34,032	AC	7/29/2019	29	DISTRICT 3
PNSLGHRD	0070	PENNSYLVANIA GULCH RD	2840FT NW HANGING TREE RD (PRV	RANCH VIEW DR	1	A	1,065	12	12,780	AC	7/29/2019	21	DISTRICT 3
PNSLGHRD	0080	PENNSYLVANIA GULCH RD	RANCH VIEW DR	1700FT NE RANCH VIEW DR	1	A	1,702	12	20,424	AC	7/29/2019	26	DISTRICT 3
PNSLGHRD	0090	PENNSYLVANIA GULCH RD	1700FT NE RANCH VIEW DR	PEPPERMINT DR	1	A	1,850	12	22,200	AC	7/29/2019	21	DISTRICT 3
PNSLGHRD	0100	PENNSYLVANIA GULCH RD	PEPPERMINT DR	1900FT NE PEPPERMINT DR	1	A	1,902	12	22,824	AC	7/29/2019	24	DISTRICT 3
PNSLGHRD	0110	PENNSYLVANIA GULCH RD	1900FT NE PEPPERMINT DR	UTICA DITCH RD	1	A	1,973	12	23,676	AC	7/29/2019	23	DISTRICT 3
PNSLGHRD	0120	PENNSYLVANIA GULCH RD	UTICA DITCH RD	OAK CANYON RD (S)	1	A	2,303	12	27,636	AC	7/29/2019	24	DISTRICT 3
PNSLGHRD	0130	PENNSYLVANIA GULCH RD	OAK CANYON RD (S)	END OF PVMT	1	A	1,413	12	16,956	AC	7/29/2019	87	DISTRICT 3
PNSLGHRD	0140	PENNSYLVANIA GULCH RD	END OF PVMT	OAK CANYON RD (N)	1	R	353	12	4,236	GRAVEL	-	-	DISTRICT 3
PNSLGHRD	0150	PENNSYLVANIA GULCH RD	OAK CANYON RD (N)	UTICA DITCH RD	1	R	3,985	12	47,820	GRAVEL	-	-	DISTRICT 3
PENNYLN	0010	PENNY LN	END (W)	MINERAL ST (S)	1	R	274	12	3,288	GRAVEL	-	-	DISTRICT 4
PENNYLN	0100	PENNY LN	END (Y) (PRV DW) (W)	MINERAL ST (N)	1	R	140	15	2,100	AC	7/29/2019	39	DISTRICT 4
PRSALLAV	0010	PERSALL AV	MAIN ST N	CLARK ST	1	R	161	18	2,898	AC	7/29/2019	53	DISTRICT 2
PTROSSST	0010	PETROSS ST	SAWMILL ST	WARDS AVE (SE) (WIDTH CHG)	2	R	458	16	7,328	AC	7/29/2019	37	DISTRICT 1
PTROSSST	0020	PETROSS ST	WARDS AVE (SE) (WIDTH CHG)	END (SE) (PRV DW)	1	R	221	10	2,210	AC	7/29/2019	43	DISTRICT 1
PTTNGRRD	0010	PETTINGER RD	SOUTHWORTH RD	AMOS LN	2	R	2,324	20	46,480	AC	7/29/2019	88	DISTRICT 1
PTTNGRRD	0020	PETTINGER RD	AMOS LN	ALBERT LN	2	R	1,710	20	34,200	AC	7/29/2019	89	DISTRICT 1
PTTNGRRD	0030	PETTINGER RD	ALBERT LN	RAINDANCE RD	2	R	1,311	20	26,220	AC	7/29/2019	88	DISTRICT 1
PTTNGRRD	0040	PETTINGER RD	RAINDANCE RD	CULVERT/BRIDGE (MID)	2	R	2,279	20	45,580	AC	7/29/2019	89	DISTRICT 1
PTTNGRRD	0050	PETTINGER RD	CULVERT/BRIDGE (MID)	FERSEYNA WY	2	R	1,956	20	39,120	AC	7/29/2019	89	DISTRICT 1
PTTNGRRD	0060	PETTINGER RD	FERSEYNA WY	HWY 12	2	R	1,546	20	30,920	AC	7/29/2019	79	DISTRICT 1
PINCONDR	0010	PINE CONE DR	MURPHYS DR	MANZANITA DR	2	R	1,476	20	29,520	AC	7/29/2019	26	DISTRICT 3
PINCONDR	0020	PINE CONE DR	MANZANITA DR	BEAR CLOVER DR (S)	2	R	649	20	12,980	AC	7/29/2019	39	DISTRICT 3
PINCONDR	0030	PINE CONE DR	BEAR CLOVER DR (S)	CONIFEROUS DR	2	R	741	20	14,820	AC	7/29/2019	27	DISTRICT 3
PINCONLN	0010	PINE CONE LN	END (S) (PRV DW)	CEMETERY LN	2	R	335	15	5,025	AC	7/29/2019	24	DISTRICT 2
PINEDR	0010	PINE DR	CDS (SW)	CHRISTINE CT	2	R	934	18	16,812	AC	7/29/2019	17	DISTRICT 3
PINEDR	0020	PINE DR	CHRISTINE CT	CEDAR LN	2	R	969	18	17,442	AC	7/29/2019	51	DISTRICT 3
PINEDR	0030	PINE DR	CEDAR LN	MEADOWMONT WY	2	C	1,373	24	32,952	AC	7/29/2019	50	DISTRICT 3
PINEDR	0040	PINE DR	MEADOWMONT WY	COUNTRY CLUB DR	2	C	569	24	13,656	AC	7/29/2019	34	DISTRICT 3
PINEDR	0050	PINE DR	COUNTRY CLUB DR	FIFTH GREEN DR	2	C	2,881	18	51,858	AC	7/29/2019	78	DISTRICT 3
PINEDR	0060	PINE DR	FIFTH GREEN DR	PRIVATE DRIVE	2	C	953	22	20,966	AC	7/29/2019	38	DISTRICT 3
PINEDR	0070	PINE DR	PRIVATE DRIVE	HWY 4	2	C	1,843	20	36,860	AC	7/29/2019	38	DISTRICT 3
PNKNLLDR	0010	PINE KNOLL DR	LAKEMONT DR	DOE CT	2	R	1,157	20	23,140	AC	7/29/2019	54	DISTRICT 3
PNKNLLDR	0020	PINE KNOLL DR	PINE KNOLL DR	COUNTRY CLUB DR	2	R	551	20	11,020	AC	7/29/2019	16	DISTRICT 3
PNKNLLDR	0030	PINE KNOLL DR	COUNTRY CLUB DR	CDS (NE)	2	R	497	20	9,940	AC	7/29/2019	48	DISTRICT 3
PINLAKDR	0010	PINE LAKE DR	CDS (SW)	VALLEY VIEW DR	2	R	2,508	18	45,144	AC	7/29/2019	54	DISTRICT 3
PINEST	0010	PINE ST	HWY 12	SEQUOIA AV	2	R	663	24	15,912	AC	7/29/2019	38	DISTRICT 1
PINEST	0100	PINE ST	MARIPOSA ST	CDS (E)	2	R	548	18	9,864	AC	7/29/2019	13	DISTRICT 1
PINEST	0300	PINE ST	MAIN ST	HWY 26	2	C	803	24	19,272	AC	7/29/2019	42	DISTRICT 2
PNVLLYCT	0010	PINE VALLEY CT	SILVER RD	CDS (NE)	2	R	472	20	9,440	AC	7/30/2019	100	DISTRICT 1
PINTODR	0010	PINTO DR	APPALOOSA RD	STALLION WY	1	R	11,384	12	136,608	GRAVEL	-	-	DISTRICT 4
PIUTE CR	0010	PIUTE CR	PIUTE CR	PIUTE DR (FULL LOOP)	2	R	1,733	21	36,393	AC	7/29/2019	74	DISTRICT 3
PIUTEDR	0010	PIUTE DR	PIUTE CR	CROW DR	2	R	388	21	8,148	AC	7/29/2019	60	DISTRICT 3

FC (Functional Classification): A (Major Collector/ Significant Roads), C (Collector), R (Residential)
ST (Surface Type): AC (Asphalt Concrete), ST (Surface Treated)
DNS (Did Not Survey - Private Road/No Access)



Calaveras County - 2019 PMP Update
Section Description Inventory - Sorted by Road Name

Road ID	Section ID	Road Name	Begin Location	End Location	No. of Lanes	FC	Length (ft)	Width (ft)	Area (sf)	ST	PCI Date	PCI	Area ID
PIXLEYAV	0010	PIXLEY AV	COURT ST	WINKLER CT	1	R	806	12	9,672	AC	7/29/2019	43	DISTRICT 1
PIXLEYAV	0020	PIXLEY AV	WINKLER CT	MAIN ST	1	R	1,141	12	13,692	AC	7/29/2019	59	DISTRICT 1
PLACERWY	0010	PLACER WY	FAIRWAY DR (SE)	QUARTZ DR	2	R	1,707	20	34,140	AC	7/29/2019	59	DISTRICT 3
PLACERWY	0020	PLACER WY	QUARTZ DR	QUARTZ DR (NW)	2	R	811	20	16,220	AC	7/29/2019	36	DISTRICT 3
PLAZAST	0010	PLAZA ST	ROCK CREEK RD	FLINT ST (SE)	2	R	362	12	4,344	GRAVEL	-	-	DISTRICT 5
PLAZAST	0020	PLAZA ST	FLINT ST (SE)	MILTON RD	1	R	785	12	9,420	AC	7/29/2019	28	DISTRICT 5
PLAZAST	0030	PLAZA ST	MILTON RD	FLINT ST (NW)	1	R	542	12	6,504	AC	7/29/2019	34	DISTRICT 5
PCATLLCR	0010	POCATELLO CR	MOJAVE DR	MOJAVE DR (FULL LOOP)	2	R	1,976	21	41,496	AC	7/29/2019	78	DISTRICT 3
POLOCKCT	0010	POLLOCK CT	MITCHELL LN	CDS (NE)	1	R	758	18	13,644	AC	7/29/2019	35	DISTRICT 5
POLLYCT	0010	POLLY CT	ELIESE DR	CDS (N)	2	R	439	18	7,902	AC	7/29/2019	48	DISTRICT 3
POMMELWY	0010	POMMEL WY	CDS (SE)	2190FT SW COLT LN (PVMT CHG)	1	R	2,158	15	32,370	AC	7/29/2019	36	DISTRICT 4
POMMELWY	0020	POMMEL WY	2190FT SW COLT LN (PVMT CHG)	COLT LN	1	R	2,193	15	32,895	GRAVEL	-	-	DISTRICT 4
POMMELWY	0030	POMMEL WY	COLT LN	2155FT NE COLT LN	1	R	2,156	15	32,340	AC	7/29/2019	67	DISTRICT 4
POMMELWY	0040	POMMEL WY	2155FT NE COLT LN	HORSESHOE DR S	1	R	2,156	15	32,340	AC	7/29/2019	70	DISTRICT 4
POMOCR	0010	POMO CR	MEWKO WY	MEWKO WY (FULL LOOP)	2	R	1,543	21	32,403	AC	7/29/2019	40	DISTRICT 3
PNDRSAWY	0010	PONDEROSA WY	HWY 4	CEDAR CR (N)	2	R	843	20	16,860	AC	7/29/2019	35	DISTRICT 3
PNDRSAWY	0020	PONDEROSA WY	CEDAR CR (N)	JUNIPER DR (W)	2	R	951	20	19,020	AC	7/29/2019	30	DISTRICT 3
PNDRSAWY	0030	PONDEROSA WY	JUNIPER DR (W)	JUNIPER DR (E)	2	R	1,326	20	26,520	AC	7/29/2019	45	DISTRICT 3
PNDRSAWY	0100	PONDEROSA WY	WHISKEY SLIDE RD	CATTLE GRID (NW)	1	R	721	15	10,815	ST	7/29/2019	21	DISTRICT 2
PNDRSAWY	0110	PONDEROSA WY	CATTLE GRID (NW)	10357 PONDEROSA WAY (PRV DW) (1	R	2,302	15	34,530	AC	7/29/2019	28	DISTRICT 2
PNDRSAWY	0120	PONDEROSA WY	10357 PONDEROSA WAY (PRV DW) (STORY RD	2	R	1,307	18	23,526	AC	7/29/2019	28	DISTRICT 2
PNDRSAWY	0130	PONDEROSA WY	STORY RD	FORTY-FOUR RANCH RD	2	R	508	18	9,144	AC	7/29/2019	23	DISTRICT 2
PNDRSAWY	0200	PONDEROSA WY	HWY 26	END (N)	1	R	9,954	12	119,448	GRAVEL	-	-	DISTRICT 2
PNDRSAWY	0300	PONDEROSA WY	CDS (SW)	VISTA DR (NE)	1	R	761	16	12,176	AC	7/29/2019	38	DISTRICT 3
PNDRSAWY	0310	PONDEROSA WY	VISTA DR (NE)	SUMMIT VIEW RD	1	R	2,649	16	42,384	AC	7/29/2019	45	DISTRICT 3
PNDRSAWY	0400	PONDEROSA WY	SKYLINE DR (S)	EDGEMONT RD	2	R	2,873	16	45,968	AC	7/29/2019	30	DISTRICT 3
PNDRSAWY	0410	PONDEROSA WY	EDGEMONT RD	SKYLINE DR (N)	2	R	790	18	14,220	AC	7/29/2019	37	DISTRICT 3
PLSTTNRD	0010	POOL STATION RD	HWY 4	305FT NW HWY 4 (WIDTH CHG)	2	A	303	66	19,998	AC	7/29/2019	81	DISTRICT 1
PLSTTNRD	0020	POOL STATION RD	305FT NW HWY 4 (WIDTH CHG)	10950 POOL STATION RD (PRV DW)	2	A	2,845	20	56,900	AC	7/29/2019	78	DISTRICT 1
PLSTTNRD	0030	POOL STATION RD	10950 POOL STATION RD (PRV DW)	10524 POOL STATION RD (PRV DW)	2	A	2,784	20	55,680	AC	7/29/2019	47	DISTRICT 1
PLSTTNRD	0040	POOL STATION RD	10524 POOL STATION RD (PRV DW)	MJB RANCH RD	2	A	1,525	20	30,500	AC	7/29/2019	32	DISTRICT 1
PLSTTNRD	0050	POOL STATION RD	MJB RANCH RD	OAK VALLEY RD	2	A	850	20	17,000	AC	7/29/2019	37	DISTRICT 1
PLSTTNRD	0060	POOL STATION RD	OAK VALLEY RD	SPRING HILL RANCH RD	2	A	2,236	20	44,720	AC	7/29/2019	30	DISTRICT 1
PLSTTNRD	0070	POOL STATION RD	SPRING HILL RANCH RD	9301 POOL STATION RD (PRV DW)	2	A	2,304	20	46,080	AC	7/29/2019	33	DISTRICT 1
PLSTTNRD	0080	POOL STATION RD	9301 POOL STATION RD (PRV DW)	7-R BAR RD	2	A	1,662	20	33,240	AC	7/29/2019	35	DISTRICT 1
PLSTTNRD	0090	POOL STATION RD	7-R BAR RD	8907 POOL STATION RD (PRV DW)	2	A	1,200	20	24,000	AC	7/29/2019	32	DISTRICT 1
PLSTTNRD	0100	POOL STATION RD	8907 POOL STATION RD (PRV DW)	8220 POOL STATION RD (PRV DW)	2	A	2,366	20	47,320	AC	7/29/2019	32	DISTRICT 1
PLSTTNRD	0110	POOL STATION RD	8220 POOL STATION RD (PRV DW)	RIATA WY	2	A	1,976	20	39,520	AC	7/29/2019	36	DISTRICT 1
PLSTTNRD	0120	POOL STATION RD	RIATA WY	2590FT NE RIATA WY	2	A	2,588	20	51,760	AC	7/29/2019	32	DISTRICT 1
PLSTTNRD	0130	POOL STATION RD	2590FT NE RIATA WY	5180FT NE RIATA WY	2	A	2,588	20	51,760	AC	7/29/2019	47	DISTRICT 1
PLSTTNRD	0140	POOL STATION RD	5180FT NE RIATA WY	7770FT NE RIATA WY	2	A	2,588	20	51,760	AC	7/29/2019	41	DISTRICT 1
PLSTTNRD	0150	POOL STATION RD	7770FT NE RIATA WY	10360FT NE RIATA WY	2	A	2,588	20	51,760	AC	7/29/2019	30	DISTRICT 1
PLSTTNRD	0160	POOL STATION RD	10360FT NE RIATA WY	12950FT NE RIATA WY	2	A	2,588	20	51,760	AC	7/29/2019	31	DISTRICT 1
PLSTTNRD	0170	POOL STATION RD	12950FT NE RIATA WY	UPPER ANDY RD	2	A	2,588	20	51,760	AC	7/29/2019	34	DISTRICT 1
PLSTTNRD	0180	POOL STATION RD	UPPER ANDY RD	2300FT N UPPER ANDY RD	2	A	2,302	20	46,040	AC	7/29/2019	39	DISTRICT 1
PLSTTNRD	0190	POOL STATION RD	2300FT N UPPER ANDY RD	5000FT N UPPER ANDY RD	2	A	2,702	20	54,040	AC	7/29/2019	67	DISTRICT 1
PLSTTNRD	0200	POOL STATION RD	5000FT N UPPER ANDY RD	7700FT N UPPER ANDY RD	2	A	2,702	20	54,040	AC	7/29/2019	70	DISTRICT 1
PLSTTNRD	0210	POOL STATION RD	7700FT N UPPER ANDY RD	10400FT N UPPER ANDY RD	2	A	2,702	20	54,040	AC	7/29/2019	66	DISTRICT 1
PLSTTNRD	0220	POOL STATION RD	10400FT N UPPER ANDY RD	13100FT N UPPER ANDY RD	2	A	2,702	20	54,040	AC	7/29/2019	67	DISTRICT 1
PLSTTNRD	0230	POOL STATION RD	13100FT N UPPER ANDY RD	CEMENT PLANT RD	2	A	2,715	20	54,300	AC	7/29/2019	71	DISTRICT 1
PLSTTNRD	0240	POOL STATION RD	CEMENT PLANT RD	1020FT N CEMENT PLANT RD (PRV	2	A	1,018	20	20,360	AC	7/29/2019	54	DISTRICT 1
PLSTTNRD	0250	POOL STATION RD	01020FT N CEMENT PLANT RD (PRV	3400FT N CEMENT PLANT RD	2	A	2,383	20	47,660	AC	7/29/2019	61	DISTRICT 1
PLSTTNRD	0260	POOL STATION RD	3400FT N CEMENT PLANT RD	GEORGE REED DR	2	A	2,679	24	64,296	AC	7/29/2019	65	DISTRICT 1

FC (Functional Classification): A (Major Collector/ Significant Roads), C (Collector), R (Residential)

ST (Surface Type): AC (Asphalt Concrete), ST (Surface Treated)

DNS (Did Not Survey - Private Road/No Access)



Calaveras County - 2019 PMP Update
Section Description Inventory - Sorted by Road Name

Road ID	Section ID	Road Name	Begin Location	End Location	No. of Lanes	FC	Length (ft)	Width (ft)	Area (sf)	ST	PCI Date	PCI	Area ID
PLSTTNRD	0270	POOL STATION RD	GEORGE REED DR	CHURCH HILL RD	2	A	617	40	24,680	AC	7/29/2019	60	DISTRICT 1
PLSTTNRD	0280	POOL STATION RD	CHURCH HILL RD	1765 POOL STATION RD (PRV DW)	2	A	1,692	28	47,376	AC	7/29/2019	65	DISTRICT 1
PLSTTNRD	0290	POOL STATION RD	1765 POOL STATION RD (PRV DW)	OLD OAK RD	2	A	2,226	28	62,328	AC	7/29/2019	62	DISTRICT 1
PLSTTNRD	0300	POOL STATION RD	OLD OAK RD	RUSSELL RD	2	A	1,567	28	43,876	AC	7/29/2019	58	DISTRICT 1
PLSTTNRD	0310	POOL STATION RD	RUSSELL RD	INDUSTRIAL WY (S)	2	A	2,362	28	66,136	AC	7/29/2019	57	DISTRICT 1
PLSTTNRD	0320	POOL STATION RD	INDUSTRIAL WY (S)	INDUSTRIAL WY (N)	2	A	500	28	14,000	AC	7/29/2019	43	DISTRICT 1
PLSTTNRD	0330	POOL STATION RD	INDUSTRIAL WY (N)	SAINT CHARLES ST W	2	A	310	33	10,230	AC	7/29/2019	33	DISTRICT 1
POPEST	0010	POPE ST	POPE ST (MOUNTAIN RANCH RD W M	MOUNTAIN RANCH RD (W)	2	A	230	24	5,520	AC	7/29/2019	32	DISTRICT 1
POPEST	0020	POPE ST	MOUNTAIN RANCH RD (E)	HILDEBRANDT ST	2	C	507	21	10,647	AC	7/29/2019	62	DISTRICT 1
POPEST	0030	POPE ST	HILDEBRANDT ST	LEWIS AV	2	C	1,114	21	23,394	AC	7/29/2019	58	DISTRICT 1
POPEST	0040	POPE ST	LEWIS AV	TREAT AV	2	C	770	21	16,170	AC	7/29/2019	83	DISTRICT 1
POPEST	0050	POPE ST	TREAT AV	CALIFORNIA ST (N)	2	C	1,206	21	25,326	AC	7/29/2019	43	DISTRICT 1
POPEST	0060	POPE ST	POPE ST (RIGHT TURN)	CALIFORNIA ST (N)	1	C	90	16	1,440	AC	7/29/2019	31	DISTRICT 1
POPEST	0100	POPE ST	CALIFORNIA ST (S)	MAIN ST	2	C	369	21	7,749	AC	7/29/2019	51	DISTRICT 1
PTRFFSRD	0010	POTTEROFFS RD	JESUS MARIA RD	PINE TREE WY	1	R	1,616	15	24,240	AC	7/29/2019	45	DISTRICT 2
PTRFFSRD	0020	POTTEROFFS RD	PINE TREE WY	CLAYCORT LN	1	R	2,170	12	26,040	AC	7/29/2019	17	DISTRICT 2
PTRFFSRD	0030	POTTEROFFS RD	CLAYCORT LN	END (NW) (GATE) (PRV DW)	1	R	1,025	10	10,250	AC	7/29/2019	8	DISTRICT 2
PRINDLRD	0010	PRINDLE RD	END (S) (PRV DW)	START OF PVMT	2	R	1,065	12	12,780	GRAVEL	-	-	DISTRICT 2
PRINDLRD	0020	PRINDLE RD	START OF PVMT	HWY 26	2	R	120	18	2,160	AC	7/29/2019	22	DISTRICT 2
PRSCLLCT	0010	PRISCILLA CT	ANTONOVICH RD	CDS (N)	2	R	392	20	7,840	AC	7/29/2019	43	DISTRICT 5
PRSPCTST	0010	PROSPECT ST	MARETTA LN	8176 PROSPECT ST (PRV DW) (WID	1	R	223	16	3,568	AC	7/29/2019	87	DISTRICT 2
PRSPCTST	0020	PROSPECT ST	8176 PROSPECT ST (PRV DW) (WID	LAFAYETTE ST	1	R	904	13	11,752	AC	7/29/2019	81	DISTRICT 2
PRSSHRLD	0010	PRUSSIAN HILL RD	END (SW) (GATE)	START OF PVMT	1	R	5,156	12	61,872	GRAVEL	-	-	DISTRICT 2
PRSSHRLD	0020	PRUSSIAN HILL RD	START OF PVMT	HOFEDITZ RD	1	R	1,626	12	19,512	AC	7/29/2019	56	DISTRICT 2
PRSSHRLD	0030	PRUSSIAN HILL RD	HOFEDITZ RD	2600FT NE HOFEDITZ RD	1	R	2,602	15	39,030	AC	7/29/2019	41	DISTRICT 2
PRSSHRLD	0040	PRUSSIAN HILL RD	2600FT NE HOFEDITZ RD	TONE TL	1	R	2,579	15	38,685	AC	7/29/2019	39	DISTRICT 2
PRSSHRLD	0060	PRUSSIAN HILL RD	TONE TL	2200FT NE TONE TL	2	R	2,202	20	44,040	AC	7/29/2019	31	DISTRICT 2
PRSSHRLD	0070	PRUSSIAN HILL RD	2200FT NE TONE TL	RAILROAD FLAT RD S	2	R	1,087	20	21,740	AC	7/29/2019	36	DISTRICT 2
PUBLICLN	0010	PUBLIC LN	SPINK RD	END (NW) (GATE)	1	R	441	10	4,410	AC	7/29/2019	15	DISTRICT 2
PUEBLOTL	0010	PUEBLO TL	CDS (SE)	KIVA DR	2	R	1,865	21	39,165	AC	7/29/2019	36	DISTRICT 4
PYSHONLN	0010	PYSHON LN	ANGELS RD	START OF PVMT	1	R	513	12	6,156	GRAVEL	-	-	DISTRICT 4
PYSHONLN	0020	PYSHON LN	START OF PVMT	HWY 4	1	R	137	18	2,466	AC	7/29/2019	35	DISTRICT 4
QALHLLCT	0010	QUAIL HILL CT	QUIVER ST	CDS (N)	2	R	605	21	12,705	AC	7/29/2019	60	DISTRICT 4
QALHLLRD	0010	QUAIL HILL RD	MOCCASIN ST	FLINT TL	1	R	1,843	12	22,116	AC	7/29/2019	51	DISTRICT 4
QALHLLRD	0020	QUAIL HILL RD	FLINT TL	BOW DR (S)	1	R	2,649	12	31,788	AC	7/29/2019	61	DISTRICT 4
QALHLLRD	0030	QUAIL HILL RD	BOW DR (S)	CHARM STONE WY	1	R	2,175	12	26,100	AC	7/29/2019	56	DISTRICT 4
QALHLLRD	0040	QUAIL HILL RD	CHARM STONE WY	BOW DR (N)	1	R	2,135	12	25,620	AC	7/29/2019	56	DISTRICT 4
QALHLLRD	0050	QUAIL HILL RD	BOW DR (N)	COPPER COVE DR	1	R	1,120	12	13,440	AC	7/29/2019	43	DISTRICT 4
QALHLLRD	0060	QUAIL HILL RD	COPPER COVE DR	QUIVER ST	2	R	1,492	24	35,808	AC	7/29/2019	63	DISTRICT 4
QALAKSRD	0010	QUAIL OAKS RD	HWY 26	COVEY RD	2	R	966	24	23,184	AC	7/29/2019	49	DISTRICT 1
QUARTZDR	0010	QUARTZ DR	PLACER WY	FAIRWAY DR	2	R	1,386	20	27,720	AC	7/29/2019	24	DISTRICT 3
QUARTZDR	0020	QUARTZ DR	FAIRWAY DR	CRYSTAL WY	2	R	551	20	11,020	AC	7/29/2019	76	DISTRICT 3
RBBTFRD	0010	RABBIT FOOT RD	HWY 26	2600FT N HWY 26	1	C	2,602	15	39,030	AC	7/29/2019	30	DISTRICT 2
RBBTFRD	0020	RABBIT FOOT RD	2600FT N HWY 26	WOODHOUSE MINE RD (NE)	1	C	1,414	15	21,210	AC	7/29/2019	28	DISTRICT 2
RDLFLTDN	0010	RAILROAD FLAT RD N	RAILROAD FLAT RD S	RAILROAD FLAT ST (N)	2	A	1,982	22	43,604	AC	7/29/2019	71	DISTRICT 2
RDLFLTDN	0020	RAILROAD FLAT RD N	RAILROAD FLAT ST (N)	SUMMIT LEVEL RD W	2	A	2,010	22	44,220	AC	7/29/2019	58	DISTRICT 2
RDLFLTDN	0030	RAILROAD FLAT RD N	SUMMIT LEVEL RD W	INDEPENDENCE RD	2	A	2,523	22	55,506	AC	7/29/2019	38	DISTRICT 2
RDLFLTDN	0040	RAILROAD FLAT RD N	INDEPENDENCE RD	WELLS FARGO STATION RD	2	A	1,281	22	28,182	AC	7/29/2019	25	DISTRICT 2
RDLFLTDN	0050	RAILROAD FLAT RD N	WELLS FARGO STATION RD	SPRUCE CREEK RD	2	A	3,272	22	71,984	AC	7/29/2019	42	DISTRICT 2
RDLFLTDN	0060	RAILROAD FLAT RD N	SPRUCE CREEK RD	BRIDGE (NE)	2	A	751	22	16,522	AC	7/29/2019	42	DISTRICT 2
RDLFLTDN	0070	RAILROAD FLAT RD N	BRIDGE (NE)	SILVER MOUNTAIN RD	2	A	1,393	22	30,646	AC	7/29/2019	51	DISTRICT 2
RDLFLTDN	0080	RAILROAD FLAT RD N	SILVER MOUNTAIN RD	2468 RAILROAD FLAT RD N (PRV D	2	A	1,961	22	43,142	AC	7/29/2019	40	DISTRICT 2
RDLFLTDN	0090	RAILROAD FLAT RD N	2468 RAILROAD FLAT RD N (PRV D	2716 RAILROAD FLAT RD N (PRV D	1	A	1,860	18	33,480	AC	7/29/2019	32	DISTRICT 2

FC (Functional Classification): A (Major Collector/ Significant Roads), C (Collector), R (Residential)

ST (Surface Type): AC (Asphalt Concrete), ST (Surface Treated)

DNS (Did Not Survey - Private Road/No Access)



Calaveras County - 2019 PMP Update
Section Description Inventory - Sorted by Road Name

Road ID	Section ID	Road Name	Begin Location	End Location	No. of Lanes	FC	Length (ft)	Width (ft)	Area (sf)	ST	PCI Date	PCI	Area ID
RDLFLTDN	0100	RAILROAD FLAT RD N	2716 RAILROAD FLAT RD N (PRV D	3000 RAILROAD FLAT RD N (PRV D	1	A	1,671	18	30,078	AC	7/29/2019	27	DISTRICT 2
RDLFLTDN	0110	RAILROAD FLAT RD N	3000 RAILROAD FLAT RD N (PRV D	BLUE MOUNTAIN RD	1	A	2,658	18	47,844	AC	7/29/2019	30	DISTRICT 2
RDLFLTDN	0120	RAILROAD FLAT RD N	BLUE MOUNTAIN RD	DAVIMAN RD	2	A	1,909	24	45,816	AC	7/29/2019	36	DISTRICT 2
RDLFLTDN	0130	RAILROAD FLAT RD N	DAVIMAN RD	TREE LN	2	A	895	24	21,480	AC	7/29/2019	46	DISTRICT 2
RDLFLTDN	0140	RAILROAD FLAT RD N	TREE LN	BLIZZARD MINE RD	2	A	670	24	16,080	AC	7/29/2019	52	DISTRICT 2
RDLFLTDN	0150	RAILROAD FLAT RD N	BLIZZARD MINE RD	ASSOCIATED OFFICE RD	2	A	2,626	24	63,024	AC	7/29/2019	60	DISTRICT 2
RDLFLTDN	0160	RAILROAD FLAT RD N	ASSOCIATED OFFICE RD	SANDY GULCH RD	2	A	1,340	24	32,160	AC	7/29/2019	44	DISTRICT 2
RDLFLTDN	0170	RAILROAD FLAT RD N	SANDY GULCH RD	JUNE AV	2	A	1,143	24	27,432	AC	7/29/2019	27	DISTRICT 2
RDLFLTDN	0180	RAILROAD FLAT RD N	JUNE AV	4940 RAILROAD FLAT RD N (PRV D	2	A	1,035	24	24,840	AC	7/29/2019	49	DISTRICT 2
RDLFLTDN	0190	RAILROAD FLAT RD N	4940 RAILROAD FLAT RD N (PRV D	HWY 26	2	A	344	69	23,736	AC	7/29/2019	65	DISTRICT 2
RDLFLTDS	0010	RAILROAD FLAT RD S	SHEEP RANCH RD	TROUT LN	2	A	2,431	22	53,482	AC	7/29/2019	79	DISTRICT 2
RDLFLTDS	0020	RAILROAD FLAT RD S	TROUT LN	EAST MURRAY CREEK RD	2	A	857	22	18,854	AC	7/29/2019	56	DISTRICT 2
RDLFLTDS	0030	RAILROAD FLAT RD S	EAST MURRAY CREEK RD	STRUCKMAN RD	2	A	968	22	21,296	AC	7/29/2019	42	DISTRICT 2
RDLFLTDS	0040	RAILROAD FLAT RD S	STRUCKMAN RD	CEDAR SPRINGS RD	2	A	2,308	22	50,776	AC	7/29/2019	26	DISTRICT 2
RDLFLTDS	0050	RAILROAD FLAT RD S	CEDAR SPRINGS RD	HILLSVIEW LN	2	A	1,150	22	25,300	AC	7/29/2019	17	DISTRICT 2
RDLFLTDS	0060	RAILROAD FLAT RD S	HILLSVIEW LN	5807 RAILROAD FLAT RD S (PRV D	2	A	2,442	22	53,724	AC	7/29/2019	32	DISTRICT 2
RDLFLTDS	0070	RAILROAD FLAT RD S	5807 RAILROAD FLAT RD S (PRV D	EAGLE VIEW DR	2	A	2,369	22	52,118	AC	7/29/2019	14	DISTRICT 2
RDLFLTDS	0080	RAILROAD FLAT RD S	EAGLE VIEW DR	OLD EMIGRANT TL (S)	2	A	1,099	27	29,673	AC	7/29/2019	30	DISTRICT 2
RDLFLTDS	0090	RAILROAD FLAT RD S	OLD EMIGRANT TL (S)	LOMA SERENA RD	2	A	1,605	27	43,335	AC	7/29/2019	50	DISTRICT 2
RDLFLTDS	0100	RAILROAD FLAT RD S	LOMA SERENA RD	OLD EMIGRANT TL (N)	2	A	1,563	22	34,386	AC	7/29/2019	48	DISTRICT 2
RDLFLTDS	0110	RAILROAD FLAT RD S	OLD EMIGRANT TL (N)	4502 RAILROAD FLAT RD S (PRV D	2	A	1,468	22	32,296	AC	7/29/2019	57	DISTRICT 2
RDLFLTDS	0120	RAILROAD FLAT RD S	4502 RAILROAD FLAT RD S (PRV D	JESUS MARIA RD	2	A	2,445	22	53,790	AC	7/29/2019	50	DISTRICT 2
RDLFLTDS	0130	RAILROAD FLAT RD S	JESUS MARIA RD	ROLLING OAKS DR	2	A	2,302	22	50,644	AC	7/29/2019	72	DISTRICT 2
RDLFLTDS	0140	RAILROAD FLAT RD S	ROLLING OAKS DR	BANNER RD	2	A	1,288	22	28,336	AC	7/29/2019	73	DISTRICT 2
RDLFLTDS	0150	RAILROAD FLAT RD S	BANNER RD	WHARREGARD RD	2	A	2,737	22	60,214	AC	7/29/2019	77	DISTRICT 2
RDLFLTDS	0160	RAILROAD FLAT RD S	WHARREGARD RD	2626 RAILROAD FLAT RD S (PRV D	2	A	2,183	22	48,026	AC	7/29/2019	82	DISTRICT 2
RDLFLTDS	0170	RAILROAD FLAT RD S	2626 RAILROAD FLAT RD S (PRV D	SIERRA OAKS DR	2	A	1,833	22	40,326	AC	7/29/2019	77	DISTRICT 2
RDLFLTDS	0180	RAILROAD FLAT RD S	SIERRA OAKS DR	2130 RAILROAD FLAT RD S (PRV D	2	A	1,152	22	25,344	AC	7/29/2019	72	DISTRICT 2
RDLFLTDS	0190	RAILROAD FLAT RD S	2130 RAILROAD FLAT RD S (PRV D	LAKESIDE MOBILE PARK	2	A	2,637	22	58,014	AC	7/29/2019	63	DISTRICT 2
RDLFLTDS	0200	RAILROAD FLAT RD S	LAKESIDE MOBILE PARK	DOE RD	2	A	1,029	22	22,638	AC	7/29/2019	70	DISTRICT 2
RDLFLTDS	0210	RAILROAD FLAT RD S	DOE RD	1316 RAILROAD FLAT RD S (PRV D	2	A	2,556	22	56,232	AC	7/29/2019	63	DISTRICT 2
RDLFLTDS	0220	RAILROAD FLAT RD S	1316 RAILROAD FLAT RD S (PRV D	BORREGO RD	2	A	1,270	22	27,940	AC	7/29/2019	68	DISTRICT 2
RDLFLTDS	0230	RAILROAD FLAT RD S	BORREGO RD	PRUSSIAN HILL RD	2	A	1,595	22	35,090	AC	7/29/2019	61	DISTRICT 2
RDLFLTDS	0240	RAILROAD FLAT RD S	PRUSSIAN HILL RD	BRIDGE (S)	2	A	1,603	22	35,266	AC	7/29/2019	42	DISTRICT 2
RDLFLTDS	0250	RAILROAD FLAT RD S	BRIDGE (S)	PENNINGTON MHP	2	A	1,967	22	43,274	AC	7/29/2019	41	DISTRICT 2
RDLFLTDS	0260	RAILROAD FLAT RD S	PENNINGTON MHP	RIDGE RD	2	A	1,477	22	32,494	AC	7/29/2019	60	DISTRICT 2
RLRDFST	0010	RAILROAD FLAT ST	RAILROAD FLAT RD N (S)	RAILROAD FLAT RD N (N)	1	R	1,216	10	12,160	AC	7/29/2019	35	DISTRICT 2
RINBOWCT	0010	RAINBOW CT	FAWN CR	CDS (NW)	2	R	241	20	4,820	AC	7/29/2019	38	DISTRICT 3
RAINYDR	0010	RAINY DR	MICHELE WY	GERTRUDE WY	2	R	714	20	14,280	AC	7/29/2019	46	DISTRICT 3
RAINYDR	0020	RAINY DR	GERTRUDE WY	GLORIA DR	2	R	874	20	17,480	AC	7/29/2019	60	DISTRICT 3
RAINYDR	0030	RAINY DR	GLORIA DR	MORAN RD	2	R	928	20	18,560	AC	7/29/2019	47	DISTRICT 3
RAINYDR	0040	RAINY DR	MORAN RD	MEADOW DR	2	R	1,284	22	28,248	AC	7/29/2019	37	DISTRICT 3
RMIREZCT	0010	RAMIREZ CT	BERKESEY LN	CDS (NW)	1	R	386	18	6,948	AC	7/29/2019	57	DISTRICT 5
RWHIDEDR	0010	RAWHIDE DR	CAMANCHE DR (SW)	PARDEE DR (SW)	2	R	583	22	12,826	AC	7/29/2019	45	DISTRICT 3
RWHIDEDR	0020	RAWHIDE DR	PARDEE DR (SW)	PARDEE DR (NE)	2	R	1,323	22	29,106	AC	7/29/2019	48	DISTRICT 3
RWHIDEDR	0030	RAWHIDE DR	PARDEE DR (NE)	EL DORADO DR (S)	2	R	547	22	12,034	AC	7/29/2019	25	DISTRICT 3
RWHIDEDR	0040	RAWHIDE DR	EL DORADO DR (S)	EL DORADO DR (N)	2	R	1,280	18	23,040	AC	7/29/2019	32	DISTRICT 3
RWHIDEDR	0050	RAWHIDE DR	EL DORADO DR (N)	BONANZA WY	2	R	1,057	20	21,140	AC	7/29/2019	35	DISTRICT 3
RWHIDEDR	0060	RAWHIDE DR	BONANZA WY	BLUE MOUNTAIN CT	2	R	1,298	18	23,364	AC	7/29/2019	65	DISTRICT 3
RWHIDEDR	0070	RAWHIDE DR	BLUE MOUNTAIN CT	CDS (NE)	2	R	602	18	10,836	AC	7/29/2019	33	DISTRICT 3
RDHLLCRD	0010	RED HILL ACCESS RD	CARSON ST	2540FT N CARSON ST	2	C	2,541	22	55,902	AC	7/29/2019	69	DISTRICT 4
RDHLLCRD	0020	RED HILL ACCESS RD	2540FT N CARSON ST	HWY 4	2	C	2,541	22	55,902	AC	7/29/2019	71	DISTRICT 4
RDHILLRD	0010	RED HILL RD	HWY 49	440FT (RIGHT TURN) RED HILL RD	2	A	444	24	10,656	AC	7/29/2019	64	DISTRICT 4

FC (Functional Classification): A (Major Collector/ Significant Roads), C (Collector), R (Residential)

ST (Surface Type): AC (Asphalt Concrete), ST (Surface Treated)

DNS (Did Not Survey - Private Road/No Access)



Calaveras County - 2019 PMP Update
Section Description Inventory - Sorted by Road Name

Road ID	Section ID	Road Name	Begin Location	End Location	No. of Lanes	FC	Length (ft)	Width (ft)	Area (sf)	ST	PCI Date	PCI	Area ID
RDHILLRD	0020	RED HILL RD	440FT (RIGHT TURN) RED HILL RD	7588 RED HILL RD (PRV DW) (NW)	1	A	1,922	15	28,830	AC	7/29/2019	17	DISTRICT 4
RDHILLRD	0030	RED HILL RD	7588 RED HILL RD (PRV DW) (NW)	MOORE DR	1	A	1,554	15	23,310	AC	7/29/2019	38	DISTRICT 4
RDHILLRD	0040	RED HILL RD	MOORE DR	6896 REDHILL RD (PRV DW) (W)	1	A	1,940	15	29,100	AC	7/29/2019	25	DISTRICT 4
RDHILLRD	0050	RED HILL RD	END OF PVMT	6896 REDHILL RD (PRV DW) (W)	1	A	3,265	12	39,180	AC	7/29/2019	40	DISTRICT 4
RDHILLRD	0060	RED HILL RD	END OF PVMT	TUNE DR	1	C	619	12	7,428	GRAVEL	-	-	DISTRICT 4
RDHILLRD	0070	RED HILL RD	TUNE DR	RUNNING SPRINGS RD	1	C	3,244	12	38,928	GRAVEL	-	-	DISTRICT 4
RDHILLRD	0080	RED HILL RD	RUNNING SPRINGS RD	START OF PVMT	1	C	1,961	12	23,532	GRAVEL	-	-	DISTRICT 4
RDHILLRD	0090	RED HILL RD	START OF PVMT	1935FT N START OF PVMT (WIDTH	1	C	1,936	15	29,040	AC	7/29/2019	71	DISTRICT 4
RDHILLRD	0100	RED HILL RD	1935FT N START OF PVMT (WIDTH	RED HILL YARDWASTE RD	2	C	1,326	24	31,824	AC	7/29/2019	34	DISTRICT 4
RDHILLRD	0110	RED HILL RD	RED HILL YARDWASTE RD	CARSON ST	2	C	2,230	22	49,060	AC	7/29/2019	69	DISTRICT 4
REDMANRD	0010	REDMAN RD	MANN ST	O RIELLY ST	1	R	1,299	18	23,382	AC	7/29/2019	70	DISTRICT 5
REDMANRD	0020	REDMAN RD	O RIELLY ST	GOGGIN ST	1	R	1,096	18	19,728	AC	7/29/2019	60	DISTRICT 5
REDMANRD	0030	REDMAN RD	GOGGIN ST	WATTS DR	1	R	522	18	9,396	AC	7/29/2019	57	DISTRICT 5
REDMANRD	0040	REDMAN RD	WATTS DR	MCATEE ST	1	R	680	18	12,240	AC	7/29/2019	75	DISTRICT 5
REEDCT	0010	REED CT	BERKESEY DR	CDS (SE)	1	R	409	18	7,362	AC	7/29/2019	52	DISTRICT 5
REEDWY	0010	REED WY	BERKESEY DR	BLAKE LN	1	R	969	18	17,442	AC	7/29/2019	53	DISTRICT 5
RDSTRNPK	0010	REEDS TURNPIKE	TOWN SQUARE RD	CATTLE DR	3	A	554	36	19,944	AC	7/29/2019	75	DISTRICT 4
RDSTRNPK	0020	REEDS TURNPIKE	CATTLE DR	693 REEDS TURNPIKE (PRV DW) (N	2	A	568	24	13,632	AC	7/29/2019	84	DISTRICT 4
RDSTRNPK	0030	REEDS TURNPIKE	693 REEDS TURNPIKE (PRV DW) (N	RANCH RD	2	A	1,252	22	27,544	AC	7/29/2019	91	DISTRICT 4
RDSTRNPK	0040	REEDS TURNPIKE	RANCH RD	JACKSON ST	2	A	1,093	22	24,046	AC	7/29/2019	93	DISTRICT 4
RDSTRNPK	0050	REEDS TURNPIKE	JACKSON ST	MAIN ST	2	A	1,386	22	30,492	AC	7/29/2019	92	DISTRICT 4
RICKYCT	0010	RICKY CT	CDS (SW)	CASSIDY RD	2	R	1,219	20	24,380	AC	7/29/2019	73	DISTRICT 5
RIDGERD	0010	RIDGE RD	HWY 26	INDEPENDENCE RD (W)	2	A	2,871	24	68,904	AC	7/29/2019	66	DISTRICT 2
RIDGERD	0020	RIDGE RD	INDEPENDENCE RD (W)	BLUE RIDGE RD	2	A	1,734	24	41,616	AC	7/29/2019	63	DISTRICT 2
RIDGERD	0030	RIDGE RD	BLUE RIDGE RD	2315 RIDGE RD (PRV DW) (S)	2	A	2,145	24	51,480	AC	7/29/2019	74	DISTRICT 2
RIDGERD	0040	RIDGE RD	2315 RIDGE RD (PRV DW) (S)	1919 RIDGE RD (PRV DW) (SW)	2	A	2,703	24	64,872	AC	7/29/2019	72	DISTRICT 2
RIDGERD	0050	RIDGE RD	1919 RIDGE RD (PRV DW) (SW)	THOM RD	2	A	1,402	24	33,648	AC	7/29/2019	69	DISTRICT 2
RIDGERD	0060	RIDGE RD	THOM RD	GARNER RD	2	A	789	24	18,936	AC	7/29/2019	63	DISTRICT 2
RIDGERD	0070	RIDGE RD	GARNER RD	WEST FORTY RD	2	A	624	24	14,976	AC	7/29/2019	65	DISTRICT 2
RIDGERD	0080	RIDGE RD	WEST FORTY RD	CEDAR HILL RD	2	A	766	24	18,384	AC	7/29/2019	69	DISTRICT 2
RIDGERD	0090	RIDGE RD	CEDAR HILL RD	RAYJEN LN	2	A	1,667	24	40,008	AC	7/29/2019	67	DISTRICT 2
RIDGERD	0100	RIDGE RD	RAYJEN LN	SIMPSON RD	2	A	1,490	24	35,760	AC	7/29/2019	45	DISTRICT 2
RIDGERD	0110	RIDGE RD	SIMPSON RD	OUT BACK WY	2	A	1,101	24	26,424	AC	7/29/2019	60	DISTRICT 2
RIDGERD	0120	RIDGE RD	OUT BACK WY	RUTHERFORD RD	2	A	2,209	24	53,016	AC	7/29/2019	57	DISTRICT 2
RIDGERD	0130	RIDGE RD	RUTHERFORD RD	PINEY HAVEN LN	2	A	819	24	19,656	AC	7/29/2019	53	DISTRICT 2
RIDGERD	0140	RIDGE RD	PINEY HAVEN LN	RAILROAD FLAT RD S	2	A	620	24	14,880	AC	7/29/2019	55	DISTRICT 2
RILEYWY	0010	RILEY WY	PARKING LOT (PRV)	HWY 26	2	R	297	18	5,346	AC	7/29/2019	89	DISTRICT 1
RIPPONRD	0010	RIPPON RD	BALDWIN ST	BARTELINK DR	2	R	546	20	10,920	AC	7/29/2019	49	DISTRICT 5
RIPPONRD	0020	RIPPON RD	BARTELINK DR	CANE LN	2	R	593	20	11,860	AC	7/29/2019	47	DISTRICT 5
RIPPONRD	0030	RIPPON RD	CANE LN	1660FT N CANE LN	2	R	1,663	20	33,260	AC	7/29/2019	48	DISTRICT 5
RIPPONRD	0040	RIPPON RD	1660FT N CANE LN	HARTVICKSON LN	2	R	1,663	20	33,260	AC	7/29/2019	50	DISTRICT 5
RIPPONRD	0050	RIPPON RD	HARTVICKSON LN	COX DR	2	R	477	20	9,540	AC	7/29/2019	23	DISTRICT 5
ROANRD	0010	ROAN RD	STALLION WY	END (SW)	1	R	4,605	12	55,260	GRAVEL	-	-	DISTRICT 4
ROANWY	0010	ROAN WY	BLACKBIRD LN	SORREL RD (CDS)	2	R	1,190	20	23,800	AC	7/29/2019	58	DISTRICT 3
RRNGMPRD	0010	ROARING CAMP RD	WINGDAM RD	KENNEY DR	2	R	484	20	9,680	AC	7/29/2019	18	DISTRICT 3
RRNGMPRD	0020	ROARING CAMP RD	KENNEY DR	CDS (N)	2	R	915	20	18,300	AC	7/29/2019	20	DISTRICT 3
RRNGMPRD	0030	ROARING CAMP RD	CDS (N)	END (N)	2	R	1,382	20	27,640	AC	DNS	-	DISTRICT 3
ROBERTAV	0010	ROBERT AV	POPE ST	LEWIS AV	2	R	385	24	9,240	AC	7/29/2019	35	DISTRICT 1
ROBERTSRD	0010	ROBERTS RD	KIRBY ST	GABOR ST	1	R	514	18	9,252	AC	7/29/2019	30	DISTRICT 5
RCKCRKCT	0010	ROCK CREEK CT	CDS (S)	ROCK CREEK RD	2	R	1,846	28	51,688	AC	7/29/2019	41	DISTRICT 4
RCKCRKRD	0010	ROCK CREEK RD	MILTON RD	PLAZA ST	2	A	597	20	11,940	AC	7/29/2019	30	DISTRICT 5
RCKCRKRD	0020	ROCK CREEK RD	PLAZA ST	2000FT SE PLAZA ST	2	A	2,002	18	36,036	AC	7/29/2019	33	DISTRICT 5
RCKCRKRD	0030	ROCK CREEK RD	2000FT SE PLAZA ST	COYOTE RIDGE RD	2	A	1,593	18	28,674	AC	7/29/2019	34	DISTRICT 5

FC (Functional Classification): A (Major Collector/ Significant Roads), C (Collector), R (Residential)
ST (Surface Type): AC (Asphalt Concrete), ST (Surface Treated)
DNS (Did Not Survey - Private Road/No Access)



Calaveras County - 2019 PMP Update
Section Description Inventory - Sorted by Road Name

Road ID	Section ID	Road Name	Begin Location	End Location	No. of Lanes	FC	Length (ft)	Width (ft)	Area (sf)	ST	PCI Date	PCI	Area ID
RCKCRKD	0040	ROCK CREEK RD	COYOTE RIDGE RD	11691 ROCK CREEK RD (PRV DW) (2	A	2,203	18	39,654	AC	7/29/2019	31	DISTRICT 5
RCKCRKD	0050	ROCK CREEK RD	11691 ROCK CREEK RD (PRV DW) (4630FT SE COYOTE RIDGE RD (WID	2	A	2,631	18	47,358	AC	7/29/2019	25	DISTRICT 5
RCKCRKD	0060	ROCK CREEK RD	4630FT SE COYOTE RIDGE RD (WID	5190FT SE COYOTE RIDGE RD (WID	2	A	364	27	9,828	AC	7/29/2019	62	DISTRICT 5
RCKCRKD	0070	ROCK CREEK RD	5190FT SE COYOTE RIDGE RD (WID	BRIDGE (SE)	2	A	300	18	5,400	AC	7/29/2019	40	DISTRICT 5
RCKCRKD	0080	ROCK CREEK RD	BRIDGE (SE)	2600FT E BRIDGE (SE)	2	A	2,602	18	46,836	AC	7/29/2019	31	DISTRICT 4
RCKCRKD	0090	ROCK CREEK RD	2600FT E BRIDGE (SE)	5200FT E BRIDGE (SE)	2	A	2,602	18	46,836	AC	7/29/2019	18	DISTRICT 4
RCKCRKD	0100	ROCK CREEK RD	5200FT E BRIDGE (SE)	7800FT E BRIDGE (SE)	2	A	2,602	18	46,836	AC	7/29/2019	33	DISTRICT 4
RCKCRKD	0110	ROCK CREEK RD	7800FT E BRIDGE (SE)	10400FT E BRIDGE (SE)	2	A	2,602	18	46,836	AC	7/29/2019	57	DISTRICT 4
RCKCRKD	0120	ROCK CREEK RD	10400FT E BRIDGE (SE)	13000FT E BRIDGE (SE)	2	A	2,602	18	46,836	AC	7/29/2019	60	DISTRICT 4
RCKCRKD	0130	ROCK CREEK RD	13000FT E BRIDGE (SE)	15600FT E BRIDGE (SE)	2	A	2,602	18	46,836	AC	7/29/2019	28	DISTRICT 4
RCKCRKD	0140	ROCK CREEK RD	15600FT E BRIDGE (SE)	18200FT E BRIDGE (SE)	2	A	2,602	18	46,836	AC	7/29/2019	32	DISTRICT 4
RCKCRKD	0150	ROCK CREEK RD	18200FT E BRIDGE (SE)	19900FT E BRIDGE (SE)	2	A	1,702	18	30,636	AC	7/29/2019	30	DISTRICT 4
RCKCRKD	0160	ROCK CREEK RD	19900FT E BRIDGE (SE)	SALT SPRINGS CAMPGROUNDS (W)	2	A	1,618	18	29,124	AC	7/29/2019	41	DISTRICT 4
RCKCRKD	0170	ROCK CREEK RD	SALT SPRINGS CAMPGROUNDS (W)	2600FT E SALT SPRINGS CAMPGROU	2	A	2,602	20	52,040	AC	7/29/2019	46	DISTRICT 4
RCKCRKD	0180	ROCK CREEK RD	2600FT E SALT SPRINGS CAMPGROU	5200FT E SALT SPRINGS CAMPGROU	2	A	2,602	20	52,040	AC	7/29/2019	40	DISTRICT 4
RCKCRKD	0190	ROCK CREEK RD	5200FT E SALT SPRINGS CAMPGROU	7800FT E SALT SPRINGS CAMPGROU	2	A	2,602	20	52,040	AC	7/29/2019	23	DISTRICT 4
RCKCRKD	0200	ROCK CREEK RD	7800FT E SALT SPRINGS CAMPGROU	10400FT E SALT SPRINGS CAMPGRO	2	A	2,602	20	52,040	AC	7/29/2019	36	DISTRICT 4
RCKCRKD	0210	ROCK CREEK RD	10400FT E SALT SPRINGS CAMPGRO	13000FT E SALT SPRINGS CAMPGRO	2	A	1,602	20	32,040	AC	7/29/2019	42	DISTRICT 4
RCKCRKD	0220	ROCK CREEK RD	13000FT E SALT SPRINGS CAMPGRO	FELIX RD	2	A	1,498	20	29,960	AC	7/29/2019	39	DISTRICT 4
RCKCRKD	0230	ROCK CREEK RD	FELIX RD	2600FT SE FELIX RD	2	A	2,602	20	52,040	AC	7/29/2019	38	DISTRICT 4
RCKCRKD	0240	ROCK CREEK RD	2600FT SE FELIX RD	5200FT SE FELIX RD	2	A	2,602	20	52,040	AC	7/29/2019	45	DISTRICT 4
RCKCRKD	0250	ROCK CREEK RD	5200FT SE FELIX RD	7800FT SE FELIX RD	2	A	2,602	20	52,040	AC	7/29/2019	41	DISTRICT 4
RCKCRKD	0260	ROCK CREEK RD	7800FT SE FELIX RD	10400FT SE FELIX RD	2	A	2,602	20	52,040	AC	7/29/2019	34	DISTRICT 4
RCKCRKD	0270	ROCK CREEK RD	10400FT SE FELIX RD	13000FT SE FELIX RD	2	A	2,602	20	52,040	AC	7/29/2019	46	DISTRICT 4
RCKCRKD	0280	ROCK CREEK RD	13000FT SE FELIX RD	15600FT SE FELIX RD	2	A	2,602	20	52,040	AC	7/29/2019	25	DISTRICT 4
RCKCRKD	0290	ROCK CREEK RD	15600FT SE FELIX RD	18200FT SE FELIX RD	2	A	2,602	20	52,040	AC	7/29/2019	36	DISTRICT 4
RCKCRKD	0300	ROCK CREEK RD	18200FT SE FELIX RD	20800FT SE FELIX RD	2	A	2,602	20	52,040	AC	7/29/2019	32	DISTRICT 4
RCKCRKD	0310	ROCK CREEK RD	20800FT SE FELIX RD	23400FT SE FELIX RD	2	A	2,602	20	52,040	AC	7/29/2019	40	DISTRICT 4
RCKCRKD	0320	ROCK CREEK RD	23400FT SE FELIX RD	26000FT SE FELIX RD	2	A	2,602	20	52,040	AC	7/29/2019	37	DISTRICT 4
RCKCRKD	0330	ROCK CREEK RD	26000FT SE FELIX RD	28600FT SE FELIX RD	2	A	2,602	20	52,040	AC	7/29/2019	44	DISTRICT 4
RCKCRKD	0340	ROCK CREEK RD	28600FT SE FELIX RD	ROCK CREEK CT	2	A	2,377	20	47,540	AC	7/29/2019	73	DISTRICT 4
RCKCRKD	0350	ROCK CREEK RD	ROCK CREEK CT	HWY 4	2	A	280	30	8,400	AC	7/29/2019	83	DISTRICT 4
RCKYHLRD	0010	ROCKY HILL RD	MURPHYS CREEK RD	AMBER WY	2	R	1,065	24	25,560	AC	7/29/2019	19	DISTRICT 3
RCKYHLRD	0020	ROCKY HILL RD	AMBER WY	ORO ST	2	R	646	24	15,504	AC	7/29/2019	16	DISTRICT 3
RCKYHLRD	0030	ROCKY HILL RD	ORO ST	CDS (N)	2	R	737	24	17,688	AC	7/29/2019	19	DISTRICT 3
RLRBYRD	0010	ROLLERI BYPASS RD	VALLECITO RD	END (NW) (BLOCKED)	2	R	1,672	20	33,440	AC	7/29/2019	17	DISTRICT 4
RLRCHRD	0020	ROLLERI RANCH RD	END (BLOCKED)	END (SE)	2	R	1,723	20	34,460	AC	DNS	-	DISTRICT 4
ROSEST	0010	ROSE ST	SEQUOIA AV	PALOMA RD	2	R	342	20	6,840	AC	7/29/2019	40	DISTRICT 1
ROSEST	0020	ROSE ST	PALOMA RD	CALIFORNIA ST	2	R	342	21	7,182	AC	7/29/2019	47	DISTRICT 1
ROSSDR	0010	ROSS DR	CDS (SW)	BROOKS LN	1	R	801	20	16,020	AC	7/29/2019	40	DISTRICT 1
ROSSDR	0020	ROSS DR	BROOKS LN	BLAIR DR	1	R	1,208	20	24,160	AC	7/29/2019	60	DISTRICT 1
ROSSDR	0030	ROSS DR	BLAIR DR	DIDIER RD	1	R	1,027	20	20,540	AC	7/29/2019	66	DISTRICT 1
ROSSDR	0040	ROSS DR	DIDIER RD	HAGEN RD	1	R	630	20	12,600	AC	7/29/2019	62	DISTRICT 1
ROSSDR	0050	ROSS DR	HAGEN RD	END OF PVMT (N OF GREGG CT)	1	R	625	20	12,500	AC	7/29/2019	57	DISTRICT 5
ROSSDR	0060	ROSS DR	END OF PVMT (N OF GREGG CT)	END (N) (GATE)	1	R	215	12	2,580	GRAVEL	-	-	DISTRICT 5
ROSSDR	0070	ROSS DR	END (N) (GATE)	END (N) (PRV DW)	1	R	1,244	12	14,928	GRAVEL	-	-	DISTRICT 5
RUFELN	0010	RUFE LN	CHURCH ST	ANGELS RD	2	R	267	18	4,806	AC	7/29/2019	97	DISTRICT 4
RUSLLDR	0010	RUSSELL DR	GRIZLY WY	DAVID LEE RD	2	R	1,574	22	34,628	AC	7/29/2019	76	DISTRICT 3
RUSLLDR	0020	RUSSELL DR	DAVID LEE RD	DAVID LEE RD	2	R	958	22	21,076	AC	7/29/2019	69	DISTRICT 3
RUSLLDR	0030	RUSSELL DR	DAVID LEE RD	MORAN RD	2	R	540	22	11,880	AC	7/29/2019	71	DISTRICT 3
RUSLLRD	0010	RUSSELL RD	POOL STATION RD	OAK ST (N)	2	C	624	21	13,104	AC	7/29/2019	47	DISTRICT 1
RUSLLRD	0020	RUSSELL RD	OAK ST (N)	451 OAK ST (PRV DW)	2	C	1,141	21	23,961	AC	7/29/2019	33	DISTRICT 1
RUSLLRD	0030	RUSSELL RD	451 OAK ST (PRV DW)	SAINT CHARLES ST W	2	C	906	21	19,026	AC	7/29/2019	42	DISTRICT 1

FC (Functional Classification): A (Major Collector/ Significant Roads), C (Collector), R (Residential)

ST (Surface Type): AC (Asphalt Concrete), ST (Surface Treated)

DNS (Did Not Survey - Private Road/No Access)



Calaveras County - 2019 PMP Update
Section Description Inventory - Sorted by Road Name

Road ID	Section ID	Road Name	Begin Location	End Location	No. of Lanes	FC	Length (ft)	Width (ft)	Area (sf)	ST	PCI Date	PCI	Area ID
RUTHLN	0010	RUTH LN	STEPHANIE DR	ELIZABETH DR	2	R	554	18	9,972	AC	7/29/2019	42	DISTRICT 3
STDRWSDR	0010	SAINT ANDREWS DR	CDS (SW)	MEADOW DR	2	R	518	18	9,324	AC	7/29/2019	18	DISTRICT 3
STDRWSDR	0020	SAINT ANDREWS DR	MEADOW DR	MAUNA KEA DR	2	R	393	20	7,860	AC	7/29/2019	16	DISTRICT 3
SNTMRZDR	0010	SAINT MORITZ DR	ALPINE WY	ASPEN WY	2	R	714	20	14,280	AC	7/29/2019	28	DISTRICT 3
SNTMRZDR	0020	SAINT MORITZ DR	ASPEN WY	MONETIER DR	2	R	709	20	14,180	AC	7/29/2019	39	DISTRICT 3
SNTMRZDR	0030	SAINT MORITZ DR	MONETIER DR	END (E)	2	R	153	20	3,060	AC	7/29/2019	70	DISTRICT 3
SLTSPSTL	0010	SALT SPRINGS TL	ASPEN LN	LODGE POLE LN	2	R	829	20	16,580	AC	7/29/2019	29	DISTRICT 3
SLTSPSTL	0020	SALT SPRINGS TL	LODGE POLE LN	HWY 4	2	R	1,664	20	33,280	AC	7/29/2019	33	DISTRICT 3
SLTSPRRD	0010	SALT SPRINGS VALLEY RD	HUNT RD (SE)	AERO RD	2	C	498	18	8,964	AC	7/29/2019	37	DISTRICT 4
SLTSPRRD	0020	SALT SPRINGS VALLEY RD	AERO RD	2600FT SW AERO RD	1	R	2,602	15	39,030	AC	7/29/2019	33	DISTRICT 4
SLTSPRRD	0030	SALT SPRINGS VALLEY RD	2600FT SW AERO RD	4775FT SW AERO RD (CATTLE GRID)	1	R	2,178	15	32,670	AC	7/29/2019	43	DISTRICT 4
SLTSPRRD	0040	SALT SPRINGS VALLEY RD	4775FT SW AERO RD (CATTLE GRID)	7375FT SW AERO RD (CATTLE GRID)	1	R	2,602	15	39,030	AC	7/29/2019	44	DISTRICT 4
SLTSPRRD	0050	SALT SPRINGS VALLEY RD	7375FT SW AERO RD (CATTLE GRID)	FELIX RD	1	R	2,499	15	37,485	AC	7/29/2019	47	DISTRICT 4
SLTSPRRD	0060	SALT SPRINGS VALLEY RD	FELIX RD	1235FT NW FELIX RD (BRIDGE)	1	C	1,239	15	18,585	AC	7/29/2019	48	DISTRICT 4
SLTSPRRD	0070	SALT SPRINGS VALLEY RD	1235FT NW FELIX RD (BRIDGE)	2385FT NW FELIX RD (CATTLE GIR	1	C	1,152	15	17,280	AC	7/29/2019	69	DISTRICT 4
SLTSPRRD	0080	SALT SPRINGS VALLEY RD	2385FT NW FELIX RD (CATTLE GIR	3985FT NW FELIX RD (CATTLE GIR	1	C	1,602	15	24,030	AC	7/29/2019	60	DISTRICT 4
SLTSPRRD	0090	SALT SPRINGS VALLEY RD	3985FT NW FELIX RD (CATTLE GIR	6585FT NW FELIX RD	1	C	2,602	15	39,030	ST	7/29/2019	25	DISTRICT 4
SLTSPRRD	0100	SALT SPRINGS VALLEY RD	6585FT NW FELIX RD	9185FT NW FELIX RD	1	C	2,602	15	39,030	ST	7/29/2019	28	DISTRICT 4
SLTSPRRD	0110	SALT SPRINGS VALLEY RD	9185FT NW FELIX RD	HUNT RD (NW)	1	C	2,034	15	30,510	AC	7/29/2019	19	DISTRICT 4
SNNTNRD	0010	SAN ANTONE RD	FRICOT CITY RD	END OF PVMT (E)	1	R	3,230	9	29,070	AC	7/29/2019	45	DISTRICT 2
SNNTNRD	0030	SAN ANTONE RD	END OF PVMT (E)	END (S) (PRV DW)	1	R	375	12	4,500	GRAVEL	-	-	DISTRICT 2
SNDMNGRD	0010	SAN DOMINGO RD	DOGTOWN RD	2145FT NE DOGTOWN RD	1	C	2,147	10	21,470	ST	7/29/2019	34	DISTRICT 2
SNDMNGRD	0020	SAN DOMINGO RD	2145FT NE DOGTOWN RD	4290FT NE DOGTOWN RD	1	C	2,147	10	21,470	ST	7/29/2019	16	DISTRICT 2
SNDMNGRD	0030	SAN DOMINGO RD	4290FT NE DOGTOWN RD	6435FT NE DOGTOWN RD	1	C	2,147	10	21,470	ST	7/29/2019	16	DISTRICT 2
SNDMNGRD	0040	SAN DOMINGO RD	6435FT NE DOGTOWN RD	END OF PVMT (W)	1	C	2,147	10	21,470	ST	7/29/2019	18	DISTRICT 2
SNDMNGRD	0050	SAN DOMINGO RD	END OF PVMT (W)	START OF PVMT (E)	1	C	12,306	12	147,672	GRAVEL	-	-	DISTRICT 3
SNDMNGRD	0100	SAN DOMINGO RD	START OF PVMT (E)	1935FT NE START OF PVMT (E)	1	C	1,937	10	19,370	ST	7/29/2019	18	DISTRICT 3
SNDMNGRD	0110	SAN DOMINGO RD	1935FT NE START OF PVMT (E)	3870FT NE START OF PVMT (E)	1	C	1,937	10	19,370	ST	7/29/2019	20	DISTRICT 3
SNDMNGRD	0120	SAN DOMINGO RD	3870FT NE START OF PVMT (E)	SHEEP RANCH RD	1	C	1,937	10	19,370	ST	7/29/2019	31	DISTRICT 3
SNRMNDR	0010	SAN RAMON DR	WAWONA WY	KIOTE HILLS DR	2	R	1,519	18	27,342	AC	7/29/2019	25	DISTRICT 3
SANDIWDY	0010	SANDI WY	BLUE LAKE SPRINGS DR	CDS (NE)	2	R	246	20	4,920	AC	7/29/2019	15	DISTRICT 3
SDYGLHRD	0010	SANDY GULCH RD	ASSOCIATED OFFICE RD	RAILROAD FLAT RD N	1	C	1,489	15	22,335	AC	7/29/2019	41	DISTRICT 2
SWMILLST	0010	SAWMILL ST	HWY 12	PETROSS ST	2	R	180	27	4,860	AC	7/29/2019	31	DISTRICT 1
SWMILLST	0020	SAWMILL ST	PETROSS ST	END (NE) (PRV DW)	2	R	85	12	1,020	GRAVEL	-	-	DISTRICT 1
SAWYERRD	0100	SAWYER RD	END OF PVMT (S)	SOURDOUGH RD	1	R	854	10	8,540	AC	7/29/2019	30	DISTRICT 2
SAWYERRD	0110	SAWYER RD	SOURDOUGH RD	HWY 26	1	R	996	10	9,960	AC	7/29/2019	27	DISTRICT 2
SCHAARDR	0010	SCHAAD RD	BLUE MOUNTAIN RD	2385FT N BLUE MOUNTAIN RD	2	R	2,387	20	47,740	AC	7/29/2019	37	DISTRICT 2
SCHAARDR	0020	SCHAAD RD	2385FT N BLUE MOUNTAIN RD	4770FT N BLUE MOUNTAIN RD	2	R	2,387	20	47,740	AC	7/29/2019	38	DISTRICT 2
SCHAARDR	0030	SCHAAD RD	4770FT N BLUE MOUNTAIN RD	BRIDGE (MIDDLE FORK RIVER) (N)	2	R	2,387	20	47,740	AC	7/29/2019	32	DISTRICT 2
SCHAARDR	0040	SCHAAD RD	BRIDGE (MIDDLE FORK RIVER) (N)	1685 FT NE BRIDGE (N)	1	R	1,684	13	21,892	AC	7/29/2019	33	DISTRICT 2
SCHAARDR	0050	SCHAAD RD	1685 FT NE BRIDGE (N)	3370 FT NE BRIDGE (N) (CATTLE	1	R	1,684	13	21,892	AC	7/29/2019	34	DISTRICT 2
SCHAARDR	0060	SCHAAD RD	3370 FT NE BRIDGE (N) (CATTLE	BAILEY RIDGE RD	1	R	1,093	10	10,930	ST	7/29/2019	32	DISTRICT 2
SCHAARDR	0070	SCHAAD RD	BAILEY RIDGE RD	END OF PVMT (N)	1	R	1,409	8	11,272	ST	7/29/2019	34	DISTRICT 2
SCHAARDR	0080	SCHAAD RD	END OF PVMT (N)	07N48Y	1	R	5,833	12	69,996	GRAVEL	-	-	DISTRICT 2
SCHAARDR	0090	SCHAAD RD	07N48Y	07N46Y	1	R	4,626	12	55,512	GRAVEL	-	-	DISTRICT 2
SCHAARDR	0100	SCHAAD RD	07N46Y	FR7991	1	R	1,391	12	16,692	GRAVEL	-	-	DISTRICT 2
SCHAARDR	0110	SCHAAD RD	FR7991	FR14907	1	R	1,097	12	13,164	GRAVEL	-	-	DISTRICT 2
SCHAARDR	0120	SCHAAD RD	FR14907	FR911	1	R	1,071	12	12,852	GRAVEL	-	-	DISTRICT 2
SCHAARDR	0130	SCHAAD RD	FR911	NORTH BALD MOUNTAIN RD	1	R	1,089	12	13,068	GRAVEL	-	-	DISTRICT 2
SCHMDRRD	0010	SCHMAUDER MINE RD	DOGTOWN RD	END OF PVMT (NE)	1	R	1,781	12	21,372	AC	7/29/2019	10	DISTRICT 4
SCHMDTPL	0010	SCHMIDT PL	CDS (S)	USHER DR	1	R	1,254	20	25,080	AC	7/29/2019	61	DISTRICT 5
SCHOOLST	0010	SCHOOL ST	MAIN ST	COLUMBUS ST	1	R	336	14	4,704	AC	7/29/2019	6	DISTRICT 5
SCHOOLST	0100	SCHOOL ST	SHEEP RANCH RD	END (E)	1	R	417	12	5,004	GRAVEL	-	-	DISTRICT 2

FC (Functional Classification): A (Major Collector/ Significant Roads), C (Collector), R (Residential)

ST (Surface Type): AC (Asphalt Concrete), ST (Surface Treated)

DNS (Did Not Survey - Private Road/No Access)



Calaveras County - 2019 PMP Update
Section Description Inventory - Sorted by Road Name

Road ID	Section ID	Road Name	Begin Location	End Location	No. of Lanes	FC	Length (ft)	Width (ft)	Area (sf)	ST	PCI Date	PCI	Area ID
SCHMNNCT	0010	SCHUMANN CT	CDS (SW)	BARTELINK DR	2	R	321	20	6,420	AC	7/29/2019	11	DISTRICT 5
SCOTTRD	0010	SCOTT RD	ARMSTRONG RD	1145FT E ARMSTRONG RD (PRV DW)	1	R	1,146	12	13,752	ST	7/29/2019	22	DISTRICT 2
SCOTTRD	0020	SCOTT RD	1145FT E ARMSTRONG RD (PRV DW)	2975FT E ARMSTRONG RD (UTLP) (1	R	1,832	12	21,984	ST	7/29/2019	42	DISTRICT 2
SCOTTRD	0030	SCOTT RD	2975FT E ARMSTRONG RD (UTLP) (4358FT E ARMSTRONG RD (PRV DW)	1	R	1,385	12	16,620	ST	7/29/2019	35	DISTRICT 2
SCOTTRD	0040	SCOTT RD	4358FT E ARMSTRONG RD (PRV DW)	SKULL RANCH (13067 ARMSTRONG R	1	R	1,409	12	16,908	AC	7/29/2019	24	DISTRICT 2
SCOTTST	0010	SCOTT ST	ALGIERS ST S	JONES ST	2	R	1,152	18	20,736	AC	7/29/2019	49	DISTRICT 3
SCOTTST	0020	SCOTT ST	JONES ST	MAIN ST	2	C	261	24	6,264	AC	7/29/2019	47	DISTRICT 3
SECONDST	0010	SECOND ST	B ST	END (S)	2	R	434	18	7,812	AC	7/29/2019	9	DISTRICT 3
SECONDST	0020	SECOND ST	B ST	C ST	2	R	415	18	7,470	AC	7/29/2019	23	DISTRICT 3
SECONDST	0030	SECOND ST	C ST	D ST	2	R	414	18	7,452	AC	7/29/2019	33	DISTRICT 3
SMINOLWY	0010	SEMINOLE WY	SILVERADO WY	ALMADEN DR	2	R	1,319	22	29,018	AC	7/29/2019	60	DISTRICT 3
SMINOLWY	0020	SEMINOLE WY	ALMADEN DR	EL RANCHERO DR	2	R	1,233	22	27,126	AC	7/29/2019	52	DISTRICT 3
SMINOLWY	0030	SEMINOLE WY	EL RANCHERO DR	KIOTE HILLS DR	2	R	1,451	20	29,020	AC	7/29/2019	52	DISTRICT 3
SQUOIAAV	0010	SEQUOIA AV	PINE ST	LAUREL ST	2	R	775	21	16,275	AC	7/29/2019	37	DISTRICT 1
SQUOIAAV	0020	SEQUOIA AV	LAUREL ST	MYRTLE ST	2	R	778	21	16,338	AC	7/29/2019	42	DISTRICT 1
SQUOIAAV	0030	SEQUOIA AV	MYRTLE ST	PALOMA RD	2	R	991	21	20,811	AC	7/29/2019	51	DISTRICT 1
SQCRCLCT	0010	SEQUOIA CIRCLE CT	SEQUOIA CR	CDS (SE)	2	R	97	30	2,910	AC	7/29/2019	23	DISTRICT 4
SEQUOICR	0010	SEQUOIA CR	FEATHER DR	SEQUOIA CR (FULL LOOP)	2	R	1,457	21	30,597	AC	7/29/2019	22	DISTRICT 4
SEQUOIST	0010	SEQUOIA ST	1222 SEQUOIA (PRV DW)	MANUEL DR	2	R	523	24	12,552	AC	7/29/2019	78	DISTRICT 3
SHADYCR	0010	SHADY CR	LILAC DR (SW)	LILAC DR (NE)	2	R	1,232	16	19,712	AC	7/29/2019	27	DISTRICT 3
SHDYGRNL	0010	SHADY GROVE LN	WILLIAMS ST	APPLE BLOSSOM DR	2	R	341	27	9,207	AC	7/29/2019	52	DISTRICT 3
SHADYLN	0010	SHADY LN	SKYLINE DR	ALPINE VISTA	2	R	528	18	9,504	AC	7/29/2019	40	DISTRICT 3
SHNNONCT	0010	SHANNON CT	CDS (SE)	SHANNON WY	2	R	382	18	6,876	AC	7/29/2019	8	DISTRICT 3
SHNNONWY	0010	SHANNON WY	JULIA LN	NOLA DR	2	R	1,195	18	21,510	AC	7/29/2019	16	DISTRICT 3
SHSTNWY	0010	SHASTAN WY	DARDANELLE VISTA (S)	DARDANELLE VISTA (N)	2	R	1,808	21	37,968	AC	7/29/2019	71	DISTRICT 3
SHPNCRD	0010	SHEEP RANCH RD	MAIN ST	CHURCH ST	1	A	226	12	2,712	AC	7/29/2019	38	DISTRICT 3
SHPNCRD	0020	SHEEP RANCH RD	CHURCH ST	ALGIERS ST N	2	A	1,591	18	28,638	AC	7/29/2019	63	DISTRICT 3
SHPNCRD	0030	SHEEP RANCH RD	ALGIERS ST N	SHELTER LN	2	A	2,168	18	39,024	AC	7/29/2019	48	DISTRICT 3
SHPNCRD	0040	SHEEP RANCH RD	SHELTER LN	MERCER CAVE RD	2	A	2,718	18	48,924	AC	7/29/2019	16	DISTRICT 3
SHPNCRD	0050	SHEEP RANCH RD	MERCER CAVE RD	2000FT N MERCER CAVE RD	2	A	2,002	18	36,036	AC	7/29/2019	43	DISTRICT 3
SHPNCRD	0060	SHEEP RANCH RD	2000FT N MERCER CAVE RD	SAN DOMINGO RD	2	A	1,996	18	35,928	AC	7/29/2019	34	DISTRICT 3
SHPNCRD	0070	SHEEP RANCH RD	SAN DOMINGO RD	BRIDGE (SAN DOMINGO CREEK) (N)	2	A	1,649	18	29,682	AC	7/29/2019	64	DISTRICT 3
SHPNCRD	0080	SHEEP RANCH RD	BRIDGE (SAN DOMINGO CREEK) (N)	2340FT NE BRIDGE (PRV DW) (SE)	1	A	2,343	15	35,145	AC	7/29/2019	33	DISTRICT 3
SHPNCRD	0090	SHEEP RANCH RD	2340FT NE BRIDGE (PRV DW) (SE)	ESMERELDA RD	1	A	2,161	15	32,415	AC	7/29/2019	19	DISTRICT 3
SHPNCRD	0100	SHEEP RANCH RD	ESMERELDA RD	3561 SHEEP RANCH RD (POST) (NW	2	A	1,822	18	32,796	AC	7/29/2019	17	DISTRICT 2
SHPNCRD	0110	SHEEP RANCH RD	3561 SHEEP RANCH RD (POST) (NW	4175 SHEEP RANCH RD (PRV DW) (2	A	2,283	18	41,094	AC	7/29/2019	35	DISTRICT 2
SHPNCRD	0120	SHEEP RANCH RD	4175 SHEEP RANCH RD (PRV DW) (4285 SHEEP RANCH RD	2	A	1,416	18	25,488	AC	7/29/2019	24	DISTRICT 2
SHPNCRD	0130	SHEEP RANCH RD	4285 SHEEP RANCH RD	FULLEN RD	2	A	2,480	18	44,640	AC	7/29/2019	21	DISTRICT 2
SHPNCRD	0140	SHEEP RANCH RD	FULLEN RD	1675FT N FULLEN RD (TRL) (E)	2	A	1,676	18	30,168	AC	7/29/2019	50	DISTRICT 2
SHPNCRD	0150	SHEEP RANCH RD	1675FT N FULLEN RD (TRL) (E)	3200FT N FULLEN RD (PRV DW) (W	2	A	1,528	18	27,504	AC	7/29/2019	30	DISTRICT 2
SHPNCRD	0160	SHEEP RANCH RD	3200FT N FULLEN RD (PRV DW) (W	5280FT NFULLEN RD (PRV DW) (W)	2	A	2,079	18	37,422	AC	7/29/2019	40	DISTRICT 2
SHPNCRD	0170	SHEEP RANCH RD	5280FT NFULLEN RD (PRV DW) (W)	BLACK QUARTZ RD	2	A	2,651	18	47,718	AC	7/29/2019	35	DISTRICT 2
SHPNCRD	0180	SHEEP RANCH RD	BLACK QUARTZ RD	13000 SHEEP RANCH RD (PRV DW)	2	A	1,390	18	25,020	AC	7/29/2019	31	DISTRICT 2
SHPNCRD	0190	SHEEP RANCH RD	13000 SHEEP RANCH RD (PRV DW)	2600FT NW 13000 SHEEP RANCH RD	2	A	2,602	18	46,836	AC	7/29/2019	22	DISTRICT 2
SHPNCRD	0200	SHEEP RANCH RD	2600FT NW 13000 SHEEP RANCH RD	4400FT NW 13000 SHEEP RANCH RD	2	A	1,802	18	32,436	AC	7/29/2019	38	DISTRICT 2
SHPNCRD	0210	SHEEP RANCH RD	4400FT NW 13000 SHEEP RANCH RD	BRIDGE (SAN ANTONIO CREEK) (N)	2	A	1,896	18	34,128	AC	7/29/2019	28	DISTRICT 2
SHPNCRD	0220	SHEEP RANCH RD	BRIDGE (SAN ANTONIO CREEK) (N)	2200FT N BRIDGE (N)	2	A	2,202	18	39,636	AC	7/29/2019	24	DISTRICT 2
SHPNCRD	0230	SHEEP RANCH RD	2200FT N BRIDGE (N)	ARMSTRONG RD	2	A	2,305	18	41,490	AC	7/29/2019	32	DISTRICT 2
SHPNCRD	0240	SHEEP RANCH RD	ARMSTRONG RD	MAIN ST	2	A	705	20	14,100	AC	7/29/2019	17	DISTRICT 2
SHPNCRD	0250	SHEEP RANCH RD	MAIN ST	SCHOOL ST	1	A	458	15	6,870	AC	7/29/2019	46	DISTRICT 2
SHPNCRD	0260	SHEEP RANCH RD	SCHOOL ST	1300FT N SCHOOL ST (CULVERT) (2	A	1,297	20	25,940	AC	7/29/2019	36	DISTRICT 2
SHPNCRD	0270	SHEEP RANCH RD	1300FT N SCHOOL ST (CULVERT) (2950FT N SCHOOL ST (CULVERT) (2	A	1,651	20	33,020	AC	7/29/2019	55	DISTRICT 2
SHPNCRD	0280	SHEEP RANCH RD	2950FT N SCHOOL ST (CULVERT) (GOLD MOUNTAIN RD	2	A	2,421	20	48,420	AC	7/29/2019	54	DISTRICT 2

FC (Functional Classification): A (Major Collector/ Significant Roads), C (Collector), R (Residential)

ST (Surface Type): AC (Asphalt Concrete), ST (Surface Treated)

DNS (Did Not Survey - Private Road/No Access)



Calaveras County - 2019 PMP Update
Section Description Inventory - Sorted by Road Name

Road ID	Section ID	Road Name	Begin Location	End Location	No. of Lanes	FC	Length (ft)	Width (ft)	Area (sf)	ST	PCI Date	PCI	Area ID
SHPRNCRD	0290	SHEEP RANCH RD	GOLD MOUNTAIN RD	10089 SHEEP RANCH RD (PRV DW)	2	A	2,377	20	47,540	AC	7/29/2019	63	DISTRICT 2
SHPRNCRD	0300	SHEEP RANCH RD	10089 SHEEP RANCH RD (PRV DW)	SMOKEY RIDGE RD	2	A	2,392	20	47,840	AC	7/29/2019	60	DISTRICT 2
SHPRNCRD	0310	SHEEP RANCH RD	SMOKEY RIDGE RD	MANZANITA RIDGE RD	2	A	2,200	20	44,000	AC	7/29/2019	66	DISTRICT 2
SHPRNCRD	0320	SHEEP RANCH RD	MANZANITA RIDGE RD	OAK RIDGE RD	2	A	2,962	20	59,240	AC	7/29/2019	66	DISTRICT 2
SHPRNCRD	0330	SHEEP RANCH RD	OAK RIDGE RD	LIVE OAK LN	2	A	958	20	19,160	AC	7/29/2019	57	DISTRICT 2
SHPRNCRD	0340	SHEEP RANCH RD	LIVE OAK LN	MCKINNEYS DIGGINGS RD	2	A	687	20	13,740	AC	7/29/2019	61	DISTRICT 2
SHPRNCRD	0350	SHEEP RANCH RD	MCKINNEYS DIGGINGS RD	8220 SHEEP RANCH RD (PRV DW) (2	A	2,371	20	47,420	AC	7/29/2019	62	DISTRICT 2
SHPRNCRD	0360	SHEEP RANCH RD	8220 SHEEP RANCH RD (PRV DW) (4530FT NW SHEEP RANCH RD (CULV	2	A	2,160	20	43,200	AC	7/29/2019	59	DISTRICT 2
SHPRNCRD	0370	SHEEP RANCH RD	4530FT NW SHEEP RANCH RD (CULV	LAKESIDE DR	2	A	1,945	20	38,900	AC	7/29/2019	67	DISTRICT 2
SHPRNCRD	0380	SHEEP RANCH RD	LAKESIDE DR	MOUNTAIN RANCH RD (N & S ENDS)	2	A	1,634	20	32,680	AC	7/29/2019	59	DISTRICT 2
SHLTONRD	0010	SHELTON RD	COUNTY LINE (W)	LAWSON WY	2	R	1,980	18	35,640	AC	7/29/2019	25	DISTRICT 5
SHLTONRD	0020	SHELTON RD	10872 SHELTON RD	10872 SHELTON RD	2	R	2,554	18	45,972	AC	7/29/2019	30	DISTRICT 5
SHLTONRD	0030	SHELTON RD	10872 SHELTON RD	10561 SHELTON RD	2	R	2,009	18	36,162	AC	7/29/2019	22	DISTRICT 5
SHLTONRD	0040	SHELTON RD	10561 SHELTON RD	STONE CORRAL CT	2	R	1,241	18	22,338	AC	7/29/2019	36	DISTRICT 5
SHLTONRD	0050	SHELTON RD	STONE CORRAL CT	HWY 26	2	C	968	18	17,424	AC	7/29/2019	38	DISTRICT 5
SHIRLYRD	0010	SHIRLEY RD	TELEGRAPH RD	720FT E TELEGRAPH RD (WIDTH CH	2	R	719	25	17,975	AC	7/29/2019	61	DISTRICT 4
SHIRLYRD	0020	SHIRLEY RD	720FT E TELEGRAPH RD (WIDTH CH	CDS (E)	2	R	392	18	7,056	AC	7/29/2019	18	DISTRICT 4
SHIRLYWY	0010	SHIRLEY WY	PATRICIA LN	CDS (NE)	2	R	854	18	15,372	AC	7/29/2019	44	DISTRICT 3
SHSHNDR	0010	SHOSHONE DR	SIERRA PY (S)	HOOPA CR	2	R	1,460	21	30,660	AC	7/29/2019	51	DISTRICT 3
SHSHNDR	0020	SHOSHONE DR	HOOPA CR	NATCHEZ DR	2	R	1,743	21	36,603	AC	7/29/2019	49	DISTRICT 3
SHSHNDR	0030	SHOSHONE DR	NATCHEZ DR	YANA LN (SW)	2	R	951	21	19,971	AC	7/29/2019	53	DISTRICT 3
SHSHNDR	0040	SHOSHONE DR	YANA LN (SW)	YANA LN (NE)	2	R	1,127	21	23,667	AC	7/29/2019	49	DISTRICT 3
SHSHNDR	0050	SHOSHONE DR	YANA LN (NE)	MEKO DR (NW)	2	R	888	21	18,648	AC	7/29/2019	51	DISTRICT 3
SHSHNDR	0060	SHOSHONE DR	MEKO DR (NW)	OTTAWA DR	2	R	2,863	22	62,986	AC	7/29/2019	47	DISTRICT 3
SHSHNDR	0070	SHOSHONE DR	OTTAWA DR	HIAWATHA WY	2	R	3,251	21	68,271	AC	7/29/2019	83	DISTRICT 3
SHSHNDR	0080	SHOSHONE DR	HIAWATHA WY	290FT N SIERRA PY (SPLIT)	2	R	280	30	8,400	AC	7/29/2019	68	DISTRICT 3
SHSHNDR	0090	SHOSHONE DR	290FT N SIERRA PY (SPLIT)	SIERRA PY (W)	1	R	291	15	4,365	AC	7/29/2019	37	DISTRICT 3
SHSHNDR	0095	SHOSHONE DR	SIERRA PY (E)	322FT N SIERRA PY (SPLIT)	1	R	324	15	4,860	AC	7/29/2019	46	DISTRICT 3
SHSHNDR	0100	SHOSHONE DR	SIERRA PY	ARAPAHO CT	2	R	2,725	21	57,225	AC	7/29/2019	52	DISTRICT 3
SHSHNDR	0110	SHOSHONE DR	ARAPAHO CT	311FT E SIERRA PY (SPLIT)	2	R	1,993	21	41,853	AC	7/29/2019	50	DISTRICT 3
SHSHNDR	0120	SHOSHONE DR	311FT E SIERRA PY (SPLIT)	SIERRA PY (S-S)	1	R	313	15	4,695	AC	7/29/2019	40	DISTRICT 3
SHSHNDR	0125	SHOSHONE DR	SIERRA PY (S-N)	305FT N SIERRA PY (SPLIT)	1	R	307	15	4,605	AC	7/29/2019	36	DISTRICT 3
SIEGELST	0010	SIEGEL ST	MONTERO RD	HONDA LN	1	R	1,839	18	33,102	AC	7/29/2019	42	DISTRICT 5
SIEGELST	0020	SIEGEL ST	HONDA LN	ORMES CT	1	R	1,849	18	33,282	AC	7/29/2019	56	DISTRICT 5
SIEGELST	0030	SIEGEL ST	ORMES CT	HAUTLY LN	1	R	883	18	15,894	AC	7/29/2019	43	DISTRICT 5
SIEGELST	0040	SIEGEL ST	HAUTLY LN	BUENA VISTA CT	1	R	941	18	16,938	AC	7/29/2019	61	DISTRICT 5
SRRAPNWY	0010	SIERRA PINE WY	MEADOWVIEW RD	BONANZA WY	2	R	1,078	18	19,404	AC	7/29/2019	40	DISTRICT 3
SIERRAPY	0010	SIERRA PY	INDIAN ROCK RD	750FT N INDIAN ROCK RD (UNPVD	2	A	753	21	15,813	AC	7/29/2019	39	DISTRICT 3
SIERRAPY	0020	SIERRA PY	750FT N INDIAN ROCK RD (UNPVD	FR12174 (E)	2	R	2,603	21	54,663	AC	7/29/2019	30	DISTRICT 3
SIERRAPY	0030	SIERRA PY	FR12174 (E)	TOPANGA LN	2	R	558	21	11,718	AC	7/29/2019	34	DISTRICT 3
SIERRAPY	0040	SIERRA PY	TOPANGA LN	WIKAMI WY	2	C	1,498	21	31,458	AC	7/29/2019	16	DISTRICT 3
SIERRAPY	0050	SIERRA PY	WIKAMI WY	217FT N BROADS CROSSING (SPLIT	2	C	601	21	12,621	AC	7/29/2019	48	DISTRICT 3
SIERRAPY	0060	SIERRA PY	217FT N BROADS CROSSING (SPLIT	308FT S TIMBERTRAIL CT (SPLIT)	1	C	980	12	11,760	AC	7/29/2019	54	DISTRICT 3
SIERRAPY	0065	SIERRA PY	308FT S TIMBERTRAIL CT (SPLIT)	217FT N BROADS CROSSING (SPLIT	1	C	987	12	11,844	AC	7/29/2019	67	DISTRICT 3
SIERRAPY	0070	SIERRA PY	308FT S TIMBERTRAIL CT (SPLIT)	SHOSHONE DR	2	C	691	21	14,511	AC	7/29/2019	58	DISTRICT 3
SIERRAPY	0080	SIERRA PY	SHOSHONE DR	268FT W OTTAWA DR (W) (SPLIT)	2	C	839	21	17,619	AC	7/29/2019	48	DISTRICT 3
SIERRAPY	0090	SIERRA PY	268FT W OTTAWA DR (W) (SPLIT)	224FT SE MOJAVE DR (S) (SPLIT)	1	C	979	12	11,748	AC	7/29/2019	62	DISTRICT 3
SIERRAPY	0095	SIERRA PY	224FT SE MOJAVE DR (S) (SPLIT)	268FT N OTTAWA DR (W) (SPLIT)	1	C	1,023	12	12,276	AC	7/29/2019	56	DISTRICT 3
SIERRAPY	0100	SIERRA PY	224FT SE MOJAVE DR (S) (SPLIT)	SHOSHONE DR	2	C	1,332	24	31,968	AC	7/29/2019	64	DISTRICT 3
SIERRAPY	0110	SIERRA PY	SHOSHONE DR	BEN THORN DR	2	C	868	24	20,832	AC	7/29/2019	64	DISTRICT 3
SIERRAPY	0120	SIERRA PY	BEN THORN DR	225FT SE IROQUOIS DR (N) (SPLI	2	C	1,158	24	27,792	AC	7/29/2019	48	DISTRICT 3
SIERRAPY	0130	SIERRA PY	225FT SE IROQUOIS DR (N) (SPLI	293FT NW IROQUOIS DR (N) (SPLI	1	C	518	15	7,770	AC	7/29/2019	59	DISTRICT 3
SIERRAPY	0140	SIERRA PY	293FT NW IROQUOIS DR (N) (SPLI	HWY 4	2	C	308	33	10,164	AC	7/29/2019	83	DISTRICT 3

FC (Functional Classification): A (Major Collector/ Significant Roads), C (Collector), R (Residential)

ST (Surface Type): AC (Asphalt Concrete), ST (Surface Treated)

DNS (Did Not Survey - Private Road/No Access)



Calaveras County - 2019 PMP Update
Section Description Inventory - Sorted by Road Name

Road ID	Section ID	Road Name	Begin Location	End Location	No. of Lanes	FC	Length (ft)	Width (ft)	Area (sf)	ST	PCI Date	PCI	Area ID
SIERRAPY	0150	SIERRA PY	286FT NW IROQUOIS DR (S) (SPLI	229FT SE IROQUOIS DR (S) (SPLI	1	C	516	15	7,740	AC	7/29/2019	64	DISTRICT 3
SGNLHLTL	0010	SIGNAL HILL TL	ARROWHEAD ST	BAY VIEW DR	2	R	2,122	24	50,928	AC	7/29/2019	38	DISTRICT 4
SILVERDR	0010	SILVER DR	FAIRWAY DR	STAG WY	2	R	1,817	22	39,974	AC	7/29/2019	58	DISTRICT 3
SILVERDR	0020	SILVER DR	STAG WY	CRYSTAL WY	2	R	515	22	11,330	AC	7/29/2019	55	DISTRICT 3
SLVRRPRD	0010	SILVER RAPIDS RD	DANAHER DR	RONALD REAGAN CT	2	A	1,642	24	39,408	AC	7/29/2019	64	DISTRICT 5
SLVRRPRD	0020	SILVER RAPIDS RD	BERKESEY DR	HWY 26	2	A	725	24	17,400	AC	7/29/2019	68	DISTRICT 5
SLVRRPRD	0030	SILVER RAPIDS RD	HWY 26	DUNN RD	2	A	573	24	13,752	AC	7/29/2019	65	DISTRICT 5
SLVRRPRD	0100	SILVER RAPIDS RD	DUNN RD	HEINEMANN DR	2	A	969	24	23,256	AC	7/29/2019	60	DISTRICT 5
SLVRRPRD	0110	SILVER RAPIDS RD	HEINEMANN DR	HARTVICKSON LN	2	A	635	24	15,240	AC	7/29/2019	68	DISTRICT 5
SLVRRPRD	0120	SILVER RAPIDS RD	HARTVICKSON LN	ANTONOVICH RD	2	A	946	24	22,704	AC	7/29/2019	67	DISTRICT 5
SLVRRPRD	0130	SILVER RAPIDS RD	ANTONOVICH RD	HUCKLEBERRY LN	2	A	1,229	24	29,496	AC	7/29/2019	66	DISTRICT 5
SLVRRPRD	0140	SILVER RAPIDS RD	HUCKLEBERRY LN	LAURENT LN	2	A	606	24	14,544	AC	7/29/2019	65	DISTRICT 5
SLVRRPRD	0150	SILVER RAPIDS RD	LAURENT LN	JENNY LIND WTP (N)	2	A	530	24	12,720	AC	7/29/2019	73	DISTRICT 5
SLVRRPRD	0160	SILVER RAPIDS RD	JENNY LIND WTP (N)	HOGAN DAM RD	2	A	2,226	24	53,424	AC	7/29/2019	65	DISTRICT 5
SILVERRD	0010	SILVER RD	VISTA DEL LAGO DR (SE)	LODE CT	2	R	335	20	6,700	AC	7/30/2019	100	DISTRICT 1
SILVERRD	0020	SILVER RD	LODE CT	SPYGLASS RD	2	R	289	20	5,780	AC	7/30/2019	100	DISTRICT 1
SILVERRD	0030	SILVER RD	SPYGLASS RD	PEACHTREE CT	2	R	285	20	5,700	AC	7/30/2019	100	DISTRICT 1
SILVERRD	0040	SILVER RD	PEACHTREE CT	PINE VALLEY CT	2	R	753	20	15,060	AC	7/30/2019	100	DISTRICT 1
SILVERRD	0050	SILVER RD	PINE VALLEY CT	VISTA DEL LAGO DR (NW)	2	R	600	20	12,000	AC	7/30/2019	100	DISTRICT 1
SLVRSLCT	0010	SILVER SADDLE CT	SILVER SADDLE DR	CDS (N)	2	R	695	18	12,510	AC	7/29/2019	53	DISTRICT 3
SLVRSDDR	0010	SILVER SADDLE DR	HORSESHOE DR	STAMPEDE CANYON DR	2	R	634	18	11,412	AC	7/29/2019	48	DISTRICT 3
SLVRSDDR	0020	SILVER SADDLE DR	STAMPEDE CANYON DR	LOOKOUT CT	2	R	664	18	11,952	AC	7/29/2019	69	DISTRICT 3
SLVRSDDR	0030	SILVER SADDLE DR	LOOKOUT CT	CDS (S)	2	R	861	18	15,498	AC	7/29/2019	40	DISTRICT 3
SLVRADWY	0010	SILVERADO WY	NORTH SIERRA VIEW	BAYWOOD VIEW	2	R	1,385	18	24,930	AC	7/29/2019	66	DISTRICT 3
SIMPNSRD	0010	SIMPSON RD	ROYAL RD (Y)	RIDGE RD	1	R	1,728	15	25,920	AC	7/29/2019	49	DISTRICT 2
SNGLTRDR	0010	SINGLETREE DR	CONESTOGA TL	END (ROAD BLOCK) (SW)	1	R	297	12	3,564	AC	7/29/2019	61	DISTRICT 4
SNGLTRDR	0020	SINGLETREE DR	END (ROAD BLOCK) (SW)	END (ROAD BLOCK) (NE)	1	R	177	12	2,124	AC	DNS	-	DISTRICT 4
SNGLTRDR	0030	SINGLETREE DR	END (ROAD BLOCK) (NE)	2721 SINGLETREE DR (NE)	1	R	2,008	12	24,096	AC	7/29/2019	37	DISTRICT 4
SNGLTRDR	0040	SINGLETREE DR	2721 SINGLETREE DR (NE)	STAGECOACH RD	1	R	1,315	12	15,780	AC	7/29/2019	32	DISTRICT 4
SIOUXTL	0010	SIoux TL	APACHE RD	ZUNI DR	2	R	708	21	14,868	AC	7/29/2019	42	DISTRICT 3
SIOUXTL	0020	SIoux TL	ZUNI DR	OSAGE CR (SE)	2	R	797	21	16,737	AC	7/29/2019	27	DISTRICT 3
SIOUXTL	0030	SIoux TL	OSAGE CR (SE)	EASY ST	2	R	950	21	19,950	AC	7/29/2019	21	DISTRICT 3
SIXMILRD	0010	SIX MILE RD	HWY 4	2160FT N HWY 4	1	C	2,159	15	32,385	AC	7/29/2019	50	DISTRICT 4
SIXMILRD	0020	SIX MILE RD	2160FT N HWY 4	4320FT N HWY 4	1	C	2,159	15	32,385	AC	7/29/2019	17	DISTRICT 4
SIXMILRD	0030	SIX MILE RD	4320FT N HWY 4	OLD MURPHYS RD	1	C	2,159	15	32,385	AC	7/29/2019	33	DISTRICT 4
SIXMILRD	0040	SIX MILE RD	OLD MURPHYS RD	SIX MILE RD "Y" (PVMT CHNG)	1	C	967	15	14,505	AC	7/29/2019	18	DISTRICT 3
SIXMILRD	0050	SIX MILE RD	SIX MILE RD "Y" (PVMT CHNG)	VALLECITO BLUFFS RD (PVMT CHG)	2	C	7,016	12	84,192	GRAVEL	-	-	DISTRICT 3
SIXMILRD	0080	SIX MILE RD	VALLECITO BLUFFS RD (PVMT CHG)	3235FT NW VALLECITO BLFS RD (W)	1	C	3,233	15	48,495	AC	7/29/2019	59	DISTRICT 3
SIXMILRD	0090	SIX MILE RD	3235FT NW VALLECITO BLFS RD (W)	5575FT NW VALLECITO BLFS RD (W)	2	C	2,342	22	51,524	AC	7/29/2019	34	DISTRICT 3
SIXMILRD	0100	SIX MILE RD	5575FT NW VALLECITO BLFS RD (W)	FAIR OAKS LN	2	C	2,342	22	51,524	AC	7/29/2019	37	DISTRICT 3
SIXMILRD	0110	SIX MILE RD	FAIR OAKS LN	ALGIERS ST S	1	C	1,936	18	34,848	AC	7/29/2019	28	DISTRICT 3
SKFLTRD	0010	SKULL FLAT RD	WINTON RD	542 SKULL FLAT RD (PRV DW) (E)	1	R	2,211	15	33,165	AC	7/29/2019	42	DISTRICT 2
SKFLTRD	0020	SKULL FLAT RD	542 SKULL FLAT RD (PRV DW) (E)	GRINDING ROCK CT	1	R	3,073	15	46,095	AC	7/29/2019	32	DISTRICT 2
SKFLTRD	0030	SKULL FLAT RD	GRINDING ROCK CT	MEADOW VIEW RD (S)	2	R	3,008	18	54,144	AC	7/29/2019	40	DISTRICT 2
SKFLTRD	0040	SKULL FLAT RD	MEADOW VIEW RD (S)	SKULL SPRINGS RD	2	R	2,869	18	51,642	AC	7/29/2019	39	DISTRICT 2
SKFLTRD	0050	SKULL FLAT RD	SKULL SPRINGS RD	END OF PVMT (N)	1	R	3,468	15	52,020	AC	7/29/2019	31	DISTRICT 2
SKFLTRD	0060	SKULL FLAT RD	END OF PVMT (N)	LILY GAP RD	1	R	7,777	12	93,324	GRAVEL	-	-	DISTRICT 2
SKKRCHRD	0010	SKUNK RANCH RD	PENNSYLVANIA GULCH RD	VINEYARD TERRACE	2	R	1,211	24	29,064	AC	7/29/2019	89	DISTRICT 3
SKKRCHRD	0020	SKUNK RANCH RD	VINEYARD TERRACE	PONDEROSA WY	2	R	651	15	9,765	AC	7/29/2019	94	DISTRICT 3
SKKRCHRD	0030	SKUNK RANCH RD	PONDEROSA WY	WAGON WHEEL RD	2	R	1,112	15	16,680	AC	7/29/2019	95	DISTRICT 3
SKKRCHRD	0040	SKUNK RANCH RD	WAGON WHEEL RD	MINE DUMP RD	1	R	1,087	12	13,044	AC	7/29/2019	52	DISTRICT 3
SKKRCHRD	0050	SKUNK RANCH RD	MINE DUMP RD	2335FT NE MINE DUMP RD	1	R	2,336	12	28,032	AC	7/29/2019	21	DISTRICT 3
SKKRCHRD	0060	SKUNK RANCH RD	2335FT NE MINE DUMP RD	4670FT NE MINE DUMP RD	1	R	2,336	12	28,032	AC	7/29/2019	19	DISTRICT 3

FC (Functional Classification): A (Major Collector/ Significant Roads), C (Collector), R (Residential)

ST (Surface Type): AC (Asphalt Concrete), ST (Surface Treated)

DNS (Did Not Survey - Private Road/No Access)



Calaveras County - 2019 PMP Update
Section Description Inventory - Sorted by Road Name

Road ID	Section ID	Road Name	Begin Location	End Location	No. of Lanes	FC	Length (ft)	Width (ft)	Area (sf)	ST	PCI Date	PCI	Area ID
SKKRCHRD	0070	SKUNK RANCH RD	4670FT NE MINE DUMP RD	7005FT NE MINE DUMP RD	1	R	2,336	12	28,032	AC	7/29/2019	23	DISTRICT 3
SKKRCHRD	0080	SKUNK RANCH RD	7005FT NE MINE DUMP RD	END OF PVMT (NE) (PRV DW)	1	R	2,336	12	28,032	AC	7/29/2019	17	DISTRICT 3
SKYLINDR	0010	SKYLINE DR	HWY 4	PONDEROSA WY (S)	2	R	2,063	18	37,134	AC	7/29/2019	67	DISTRICT 3
SKYLINDR	0020	SKYLINE DR	PONDEROSA WY (S)	PONDEROSA WY (N)	2	R	2,103	18	37,854	AC	7/29/2019	89	DISTRICT 3
SKYLINDR	0030	SKYLINE DR	PONDEROSA WY (N)	820FT NE PONDEROSA WY (WIDTH C	1	R	822	36	29,592	AC	7/29/2019	90	DISTRICT 3
SKYLINDR	0040	SKYLINE DR	820FT NE PONDEROSA WY (WIDTH C	MOUNTAIN VIEW (NE)	2	R	1,045	18	18,810	AC	7/29/2019	36	DISTRICT 3
SKYLINDR	0050	SKYLINE DR	MOUNTAIN VIEW (NE)	MOUNTAIN VIEW (SW)	2	R	1,364	18	24,552	AC	7/29/2019	32	DISTRICT 3
SKYLINDR	0060	SKYLINE DR	MOUNTAIN VIEW (SW)	ALPINE VISTA (S)	2	R	1,076	18	19,368	AC	7/29/2019	26	DISTRICT 3
SKYLINDR	0070	SKYLINE DR	ALPINE VISTA (S)	ALPINE VISTA (N)	2	R	842	18	15,156	AC	7/29/2019	37	DISTRICT 3
SKYLINDR	0080	SKYLINE DR	ALPINE VISTA (N)	CDS (NE)	2	R	1,525	18	27,450	AC	7/29/2019	41	DISTRICT 3
SLMGLGCH	0010	SLUM GULLION GULCH	BEN THORN DR (N & S ENDS)	MURIETTAS ROOST	2	R	386	16	6,176	AC	7/29/2019	16	DISTRICT 3
SMITHLN	0010	SMITH LN	END (SW) (PRV DW)	MAIN ST	2	R	1,174	10	11,740	AC	7/29/2019	22	DISTRICT 2
SNWFLKDR	0010	SNOW FLAKE DR	CDS (S)	BLUE LAKE SPRINGS DR	2	R	672	20	13,440	AC	7/29/2019	44	DISTRICT 3
SNWBRDCT	0010	SNOWBIRD CT	CDS (S)	ARROWHEAD ST	2	R	461	21	9,681	AC	7/29/2019	49	DISTRICT 4
SNWSSNTL	0010	SNOWSHOE THOMPSON TL	HANGTREE TL	BLACK BART BL	2	R	1,257	18	22,626	AC	7/29/2019	26	DISTRICT 3
SNWSSNTL	0020	SNOWSHOE THOMPSON TL	BLACK BART BL	BOARDS CROSSING RD (E)	2	R	1,822	20	36,440	AC	7/29/2019	16	DISTRICT 3
SNWSSNTL	0030	SNOWSHOE THOMPSON TL	BOARDS CROSSING RD (W)	SNOWSHOE THOMPSON TL (MERGE) (1	R	169	16	2,704	AC	7/29/2019	35	DISTRICT 3
SORRELRD	0010	SORREL RD	ROAN WY (CDS)	BLACKBIRD LN	2	R	596	18	10,728	AC	7/29/2019	53	DISTRICT 3
STHPTRRD	0010	SOUTH PETERSBURG RD	OAK KNOLL CAMPGROUND	NORTH SHORE CT	2	R	769	20	15,380	AC	7/29/2019	39	DISTRICT 1
STHPTRRD	0020	SOUTH PETERSBURG RD	NORTH SHORE CT	RANCHERO RD S	2	R	820	20	16,400	AC	7/29/2019	47	DISTRICT 1
STHPTRRD	0030	SOUTH PETERSBURG RD	RANCHERO RD S	BRIGHT STAR RD	2	R	2,882	20	57,640	AC	7/29/2019	36	DISTRICT 1
STHPTRRD	0050	SOUTH PETERSBURG RD	BRIGHT STAR RD	LIME CREEK RD	2	R	2,446	20	48,920	AC	7/29/2019	40	DISTRICT 1
STHSRRVW	0010	SOUTH SIERRA VIEW	FLAMINGO WY	STANISLAUS DR	2	R	1,489	20	29,780	AC	7/29/2019	69	DISTRICT 3
STHSRRVW	0020	SOUTH SIERRA VIEW	STANISLAUS DR	MEDINA DR	2	R	1,137	20	22,740	AC	7/29/2019	69	DISTRICT 3
STHWRTDR	0010	SOUTHWORTH RD	BURSON RD	NOB HILL	2	A	1,369	18	24,642	AC	7/29/2019	39	DISTRICT 1
STHWRTDR	0020	SOUTHWORTH RD	NOB HILL	NEIGHBORS DR	2	A	1,348	18	24,264	AC	7/29/2019	39	DISTRICT 1
STHWRTDR	0030	SOUTHWORTH RD	NEIGHBORS DR	EVERGREEN RD	2	A	1,362	18	24,516	AC	7/29/2019	34	DISTRICT 1
STHWRTDR	0040	SOUTHWORTH RD	EVERGREEN RD	PETTINGER RD	2	A	1,341	18	24,138	AC	7/29/2019	39	DISTRICT 1
STHWRTDR	0050	SOUTHWORTH RD	PETTINGER RD	SIBLINGS LN	2	A	835	18	15,030	AC	7/29/2019	68	DISTRICT 1
STHWRTDR	0060	SOUTHWORTH RD	SIBLINGS LN	MELSHER RD	2	A	869	18	15,642	AC	7/29/2019	78	DISTRICT 1
STHWRTDR	0070	SOUTHWORTH RD	MELSHER RD	ADAMS RD	2	A	1,312	18	23,616	AC	7/29/2019	64	DISTRICT 1
STHWRTDR	0080	SOUTHWORTH RD	ADAMS RD	OAK RIDGE DR	2	A	2,017	18	36,306	AC	7/29/2019	68	DISTRICT 1
STHWRTDR	0090	SOUTHWORTH RD	OAK RIDGE DR	SAGEBRUSH LN	2	A	735	18	13,230	AC	7/29/2019	72	DISTRICT 1
STHWRTDR	0100	SOUTHWORTH RD	SAGEBRUSH LN	SOUTHWOOD CT	2	A	889	18	16,002	AC	7/29/2019	71	DISTRICT 1
STHWRTDR	0110	SOUTHWORTH RD	SOUTHWOOD CT	OSPITAL RD	2	A	1,734	18	31,212	AC	7/29/2019	51	DISTRICT 1
STHWRTDR	0120	SOUTHWORTH RD	OSPITAL RD	8170 SOUTHWORTH RD (PRV DW) (N	2	A	1,638	20	32,760	AC	7/29/2019	30	DISTRICT 1
STHWRTDR	0130	SOUTHWORTH RD	8170 SOUTHWORTH RD (PRV DW) (N	8688 SOUTHWORTH RD (PRV DW) (E	2	A	2,349	20	46,980	AC	7/29/2019	27	DISTRICT 1
STHWRTDR	0140	SOUTHWORTH RD	8688 SOUTHWORTH RD (PRV DW) (E	WESTWOOD CT	2	A	2,141	20	42,820	AC	7/29/2019	23	DISTRICT 1
STHWRTDR	0150	SOUTHWORTH RD	WESTWOOD CT	CLIFF CT	2	A	1,531	20	30,620	AC	7/29/2019	37	DISTRICT 1
STHWRTDR	0160	SOUTHWORTH RD	CLIFF CT	OSPITAL RD	2	A	987	20	19,740	AC	7/29/2019	41	DISTRICT 1
STHWRTDR	0170	SOUTHWORTH RD	OSPITAL RD	WHITE OWL DR	2	A	445	24	10,680	AC	7/29/2019	35	DISTRICT 1
STHWRTDR	0180	SOUTHWORTH RD	WHITE OWL DR	QUESTO RD	2	A	2,168	21	45,528	AC	7/29/2019	35	DISTRICT 1
STHWRTDR	0190	SOUTHWORTH RD	QUESTO RD	WHALEN RD	2	A	2,500	21	52,500	AC	7/29/2019	53	DISTRICT 1
STHWRTDR	0200	SOUTHWORTH RD	WHALEN RD	CREEKVIEW LN	2	A	571	20	11,420	AC	7/29/2019	44	DISTRICT 1
STHWRTDR	0210	SOUTHWORTH RD	CREEKVIEW LN	HWY 12	2	A	805	20	16,100	AC	7/29/2019	38	DISTRICT 1
SPRRWKRD	0010	SPARROWK RD	CDS (S)	MONTERO RD	1	R	471	18	8,478	AC	7/29/2019	55	DISTRICT 5
SPRRWKRD	0020	SPARROWK RD	MONTERO RD	STINSON VIEW RD	1	R	788	18	14,184	AC	7/29/2019	58	DISTRICT 5
SPRRWKRD	0030	SPARROWK RD	STINSON VIEW RD	PARDINI PL	1	R	940	18	16,920	AC	7/29/2019	80	DISTRICT 5
SPRRWKRD	0040	SPARROWK RD	PARDINI PL	HAUTLY LN	1	R	620	18	11,160	AC	7/29/2019	83	DISTRICT 5
SPRRWKRD	0050	SPARROWK RD	HAUTLY LN	HEDGPETH RD	1	R	950	18	17,100	AC	7/29/2019	86	DISTRICT 5
SPRRWKRD	0060	SPARROWK RD	HEDGPETH RD	WESTHILL RD	1	R	664	18	11,952	AC	7/29/2019	76	DISTRICT 5
SPRRWKRD	0070	SPARROWK RD	WESTHILL RD	NALL ST	1	R	623	18	11,214	AC	7/29/2019	75	DISTRICT 5
SPRRWKRD	0080	SPARROWK RD	NALL ST	MCATEE ST	1	R	699	18	12,582	AC	7/29/2019	87	DISTRICT 5

FC (Functional Classification): A (Major Collector/ Significant Roads), C (Collector), R (Residential)

ST (Surface Type): AC (Asphalt Concrete), ST (Surface Treated)

DNS (Did Not Survey - Private Road/No Access)



Calaveras County - 2019 PMP Update
Section Description Inventory - Sorted by Road Name

Road ID	Section ID	Road Name	Begin Location	End Location	No. of Lanes	FC	Length (ft)	Width (ft)	Area (sf)	ST	PCI Date	PCI	Area ID
SPRRWKRD	0090	SPARROWK RD	MCATEE ST	WESTHILL RD	1	R	1,709	18	30,762	AC	7/29/2019	79	DISTRICT 5
SPINKRD	0010	SPINK RD	END (SW) (END OF PVMT)	2630FT NE END (SW)	1	C	2,634	12	31,608	AC	7/29/2019	33	DISTRICT 2
SPINKRD	0020	SPINK RD	2630FT NE END (SW)	HIGDON-SPINK CUTOFF RD	1	C	2,634	12	31,608	AC	7/29/2019	34	DISTRICT 2
SPINKRD	0030	SPINK RD	HIGDON-SPINK CUTOFF RD	2105FT E HIGDON-SPINK CUTOFF R	1	C	2,107	15	31,605	AC	7/29/2019	40	DISTRICT 2
SPINKRD	0040	SPINK RD	2105FT E HIGDON-SPINK CUTOFF R	4210FT E HIGDON-SPINK CUTOFF R	1	C	2,107	15	31,605	AC	7/29/2019	30	DISTRICT 2
SPINKRD	0050	SPINK RD	4210FT E HIGDON-SPINK CUTOFF R	6315FT E HIGDON-SPINK CUTOFF R	1	C	2,107	15	31,605	AC	7/29/2019	27	DISTRICT 2
SPINKRD	0060	SPINK RD	6315FT E HIGDON-SPINK CUTOFF R	CEMETERY LN	1	C	2,107	15	31,605	AC	7/29/2019	21	DISTRICT 2
SPINKRD	0080	SPINK RD	CEMETERY LN	MAIN ST	2	C	569	22	12,518	AC	7/29/2019	70	DISTRICT 2
SPRGHLDR	0010	SPRING HILL DR	GOLDEN GATE DR	EDNA DR	2	R	1,000	16	16,000	AC	7/29/2019	86	DISTRICT 2
SPRINGST	0010	SPRING ST	PALOMA RD	MAIN ST	1	R	568	12	6,816	AC	7/29/2019	52	DISTRICT 2
SPRGVYRD	0010	SPRING VALLEY RD	ALPINE VISTA	SKYLINE DR	2	R	971	18	17,478	AC	7/29/2019	41	DISTRICT 3
SPRGLYWY	0010	SPRING VALLEY WY	MEADOW DR	GREENSBORO WY	2	R	1,794	20	35,880	AC	7/29/2019	89	DISTRICT 3
SPURCT	0010	SPUR CT	CDS (SW)	4951 (GATE) SPUR CT	1	R	627	12	7,524	AC	DNS	-	DISTRICT 4
SPURCT	0020	SPUR CT	4951 (GATE) SPUR CT	STAGECOACH RD	1	R	536	12	6,432	AC	7/29/2019	16	DISTRICT 4
SPYGLSCT	0010	SPYGLASS CT	CDS (SW)	SILVER RD	2	R	207	20	4,140	AC	7/30/2019	100	DISTRICT 1
SPYGLSRD	0010	SPYGLASS RD	SILVER RD	OAK RIDGE RD	2	R	611	20	12,220	AC	7/29/2019	100	DISTRICT 1
SPYGLSRD	0020	SPYGLASS RD	OAK RIDGE RD	BAYWOOD CT	2	R	609	20	12,180	AC	7/30/2019	100	DISTRICT 1
SPYGLSRD	0030	SPYGLASS RD	BAYWOOD CT	HAGGIN CT	2	R	392	20	7,840	AC	7/30/2019	100	DISTRICT 1
SPYGLSRD	0040	SPYGLASS RD	HAGGIN CT	OAK RIDGE CT	2	R	295	20	5,900	AC	7/30/2019	100	DISTRICT 1
SPYGLSRD	0050	SPYGLASS RD	OAK RIDGE CT	CDS (E)	2	R	171	20	3,420	AC	7/30/2019	100	DISTRICT 1
STABLSRD	0010	STABULIS RD	DA LEE RD	GARNER PL	1	R	2,622	18	47,196	AC	7/29/2019	53	DISTRICT 5
STABLSRD	0020	STABULIS RD	GARNER PL	CRAIL WY	1	R	2,718	18	48,924	AC	7/29/2019	59	DISTRICT 5
STABLSRD	0040	STABULIS RD	CRAIL WY	BERGSMA LN	1	R	1,514	18	27,252	AC	7/29/2019	75	DISTRICT 5
STAGWY	0010	STAG WY	SILVER DR	ANTLER DR	2	R	492	20	9,840	AC	7/29/2019	39	DISTRICT 3
STGCCHRD	0010	STAGECOACH RD	CDS (W)	SULKEY CT	1	R	1,608	12	19,296	AC	7/29/2019	54	DISTRICT 4
STGCCHRD	0020	STAGECOACH RD	SULKEY CT	2500FT E SULKEY CT	1	R	2,502	15	37,530	AC	7/29/2019	76	DISTRICT 4
STGCCHRD	0030	STAGECOACH RD	2500FT E SULKEY CT	HORSESHOE DR N	1	R	2,470	15	37,050	AC	7/29/2019	78	DISTRICT 4
STGCCHRD	0040	STAGECOACH RD	HORSESHOE DR N	CDS (NW)	1	R	2,106	15	31,590	AC	7/29/2019	53	DISTRICT 4
STGCCHRD	0100	STAGECOACH RD	END (SW)	3416 STAGECOACH RD	1	R	915	12	10,980	AC	7/29/2019	47	DISTRICT 4
STGCCHRD	0110	STAGECOACH RD	3416 STAGECOACH RD	SINGLETREE DR	1	R	2,299	12	27,588	AC	7/29/2019	68	DISTRICT 4
STGCCHRD	0120	STAGECOACH RD	SINGLETREE DR	1600FT N SINGLETREE DR	1	R	1,602	12	19,224	AC	7/29/2019	86	DISTRICT 4
STGCCHRD	0130	STAGECOACH RD	1600FT N SINGLETREE DR	SURREY LN	1	R	1,614	12	19,368	AC	7/29/2019	79	DISTRICT 4
STGCCHRD	0140	STAGECOACH RD	SURREY LN	SPUR CT	1	R	2,009	12	24,108	AC	7/29/2019	63	DISTRICT 4
STGCCHRD	0150	STAGECOACH RD	SPUR CT	450FT S MID-BRIDGE (WIDTH CHG)	1	R	930	12	11,160	AC	7/29/2019	54	DISTRICT 4
STGCCHRD	0160	STAGECOACH RD	450FT S MID-BRIDGE (WIDTH CHG)	500FT N MID-BRIDGE (WIDTH CHG)	2	R	954	12	11,448	AC	7/29/2019	98	DISTRICT 4
STGCCHRD	0170	STAGECOACH RD	500FT N MID-BRIDGE (WIDTH CHG)	BUCKBOARD DR	1	R	1,662	12	19,944	AC	7/29/2019	66	DISTRICT 4
STAGGDR	0010	STAGG DR	LAKEMONT DR (W)	LAKEMONT DR (E)	2	R	436	20	8,720	AC	7/29/2019	39	DISTRICT 3
STALLNWY	0010	STALLION WY	END (SW)	PRIVATE DRIVE	1	R	2,404	12	28,848	GRAVEL	-	-	DISTRICT 4
STALLNWY	0020	STALLION WY	PRIVATE DRIVE	ROAN RD	1	R	6,787	12	81,444	GRAVEL	-	-	DISTRICT 4
STALLNWY	0030	STALLION WY	ROAN RD	PINTO DR	1	R	5,857	12	70,284	GRAVEL	-	-	DISTRICT 4
STALLNWY	0040	STALLION WY	PINTO DR	GELDING RD	1	R	3,144	12	37,728	GRAVEL	-	-	DISTRICT 4
STALLNWY	0050	STALLION WY	GELDING RD	HWY 4	1	R	1,467	12	17,604	GRAVEL	-	-	DISTRICT 4
STAMPDDR	0010	STAMPEDE CANYON DR	SILVER SADDLE DR	PRIVATE DW (NE)	2	R	718	18	12,924	AC	7/29/2019	48	DISTRICT 3
STNFRDCT	0010	STANFORD CT	CDS (SW)	OAK RIDGE RD	2	R	246	20	4,920	AC	9/29/2019	100	DISTRICT 1
STNSLSDR	0010	STANISLAUS DR	HILLCREST DR	SOUTH SIERRA VIEW	2	R	1,432	18	25,776	AC	7/29/2019	47	DISTRICT 3
STNLEYRD	0010	STANLEY RD	WOODHOUSE MINE RD (NE)	772 STANLEY RD (PRV DW) (N)	2	C	2,762	19	52,478	AC	7/29/2019	47	DISTRICT 2
STNLEYRD	0020	STANLEY RD	772 STANLEY RD (PRV DW) (N)	DUNROVIN ST	2	C	2,531	19	48,089	AC	7/29/2019	60	DISTRICT 2
STNLEYRD	0030	STANLEY RD	DUNROVIN ST	HWY 26	2	C	2,173	19	41,287	AC	7/29/2019	42	DISTRICT 2
STELLADR	0010	STELLA DR	ROCKY HILL RD (S)	ROCKY HILL RD (N)	2	R	853	24	20,472	AC	7/29/2019	23	DISTRICT 3
STPHANDR	0010	STEPHANIE DR	CDS (S)	RUTH LN	2	R	939	18	16,902	AC	7/29/2019	35	DISTRICT 3
STPHANDR	0020	STEPHANIE DR	RUTH LN	CDS (N)	2	R	1,132	18	20,376	AC	7/29/2019	33	DISTRICT 3
STVNSNST	0010	STEVENSON ST	CLARK ST	CENTER ST W	1	R	577	13	7,501	AC	7/29/2019	72	DISTRICT 2
STNSVWRD	0010	STINSON VIEW RD	CDS (SW)	LAREDO CT	1	R	852	16	13,632	AC	7/29/2019	43	DISTRICT 5

FC (Functional Classification): A (Major Collector/ Significant Roads), C (Collector), R (Residential)

ST (Surface Type): AC (Asphalt Concrete), ST (Surface Treated)

DNS (Did Not Survey - Private Road/No Access)



Calaveras County - 2019 PMP Update
Section Description Inventory - Sorted by Road Name

Road ID	Section ID	Road Name	Begin Location	End Location	No. of Lanes	FC	Length (ft)	Width (ft)	Area (sf)	ST	PCI Date	PCI	Area ID
STNSVWRD	0020	STINSON VIEW RD	LAREDO CT	SPARROWK RD	1	R	1,468	16	23,488	AC	7/29/2019	55	DISTRICT 5
STRCKMRD	0010	STRUCKMAN RD	RAILROAD FLAT RD S	1800FT W RAILROAD FLAT RD S	1	R	1,801	13	23,413	AC	7/29/2019	34	DISTRICT 2
STRCKMRD	0020	STRUCKMAN RD	1800FT W RAILROAD FLAT RD S	PINE RIDGE LN	1	R	1,801	13	23,413	AC	7/29/2019	19	DISTRICT 2
STRCKMRD	0030	STRUCKMAN RD	PINE RIDGE LN	END (W)	1	R	1,171	9	10,539	AC	DNS	-	DISTRICT 2
SGARPNWY	0010	SUGAR PINE WY	LIVE OAK DR (S)	LIVE OAK DR (N)	2	R	1,457	22	32,054	AC	7/29/2019	15	DISTRICT 3
SULKEYCT	0010	SULKEY CT	CDS (S)	START OF PVMT	1	R	3,494	12	41,928	GRAVEL	-	-	DISTRICT 4
SULKEYCT	0020	SULKEY CT	START OF PVMT	STAGECOACH RD	1	R	477	12	5,724	ST	7/29/2019	56	DISTRICT 4
SULTNRD	0010	SULTANA RD	VENADO DR	CHAPARRAL DR	2	R	449	20	8,980	AC	7/29/2019	43	DISTRICT 3
SULTNRD	0020	SULTANA RD	CHAPARRAL DR	DALMATIA DR	2	R	2,000	20	40,000	AC	7/29/2019	43	DISTRICT 3
SULTNRD	0030	SULTANA RD	DALMATIA DR	CDS (W)	2	R	850	18	15,300	AC	7/29/2019	54	DISTRICT 3
SMTLVRDE	0010	SUMMIT LEVEL RD E	SUMMIT LEVEL RD W	06N46	2	C	2,128	12	25,536	GRAVEL	-	-	DISTRICT 2
SMTLVRDE	0020	SUMMIT LEVEL RD E	06N46	06N63Y	2	C	3,407	12	40,884	GRAVEL	-	-	DISTRICT 2
SMTLVRDE	0040	SUMMIT LEVEL RD E	06N63Y	SWISS RANCH RD	2	C	3,085	12	37,020	GRAVEL	-	-	DISTRICT 2
SMTLVRDE	0060	SUMMIT LEVEL RD E	SWISS RANCH RD	05N50	2	C	1,365	12	16,380	GRAVEL	-	-	DISTRICT 2
SMTLVRDE	0070	SUMMIT LEVEL RD E	05N50	05N40	2	C	4,725	12	56,700	GRAVEL	-	-	DISTRICT 2
SMTLVRDE	0090	SUMMIT LEVEL RD E	05N40	FR12470	2	C	7,572	12	90,864	GRAVEL	-	-	DISTRICT 2
SMTLVRDE	0120	SUMMIT LEVEL RD E	FR12470	05N96YB	2	C	7,470	12	89,640	GRAVEL	-	-	DISTRICT 3
SMTLVRDE	0150	SUMMIT LEVEL RD E	05N96YB	05N34Y	2	C	1,508	12	18,096	GRAVEL	-	-	DISTRICT 3
SMTLVRDE	0160	SUMMIT LEVEL RD E	05N34Y	05N40	2	C	4,535	12	54,420	GRAVEL	-	-	DISTRICT 3
SMTLVRDE	0180	SUMMIT LEVEL RD E	05N40	05N41	2	C	836	12	10,032	GRAVEL	-	-	DISTRICT 3
SMTLVRDE	0190	SUMMIT LEVEL RD E	05N41	07N08	2	C	613	12	7,356	GRAVEL	-	-	DISTRICT 3
SMTLVRDE	0200	SUMMIT LEVEL RD E	07N08	05N23	2	C	8,076	12	96,912	GRAVEL	-	-	DISTRICT 3
SMTLVRDE	0240	SUMMIT LEVEL RD E	05N23	06N56	2	C	567	12	6,804	GRAVEL	-	-	DISTRICT 3
SMTLVRDE	0250	SUMMIT LEVEL RD E	06N56	05N76Y	2	C	595	12	7,140	GRAVEL	-	-	DISTRICT 3
SMTLVRDE	0260	SUMMIT LEVEL RD E	05N76Y	05N75YA	2	C	7,146	12	85,752	GRAVEL	-	-	DISTRICT 3
SMTLVRDE	0290	SUMMIT LEVEL RD E	05N75YA	05N77Y	2	C	6,943	12	83,316	GRAVEL	-	-	DISTRICT 3
SMTLVRDE	0320	SUMMIT LEVEL RD E	05N77Y	BIRING DR	2	C	1,034	12	12,408	GRAVEL	-	-	DISTRICT 3
SMTLVRDE	0340	SUMMIT LEVEL RD E	BIRING DR	HWY 4	2	C	942	55	51,810	AC	7/29/2019	34	DISTRICT 3
SMMTLRDW	0010	SUMMIT LEVEL RD W	RAILROAD FLAT RD N	2300FT E RAILROAD FLAT ROAD N	1	C	2,302	15	34,530	AC	7/29/2019	49	DISTRICT 2
SMMTLRDW	0020	SUMMIT LEVEL RD W	2300FT E RAILROAD FLAT ROAD N	SPRUCE GULCH RD	1	C	2,238	15	33,570	AC	7/29/2019	46	DISTRICT 2
SMMTLRDW	0030	SUMMIT LEVEL RD W	SPRUCE GULCH RD	1900FT E SPRUCE GULCH RD	1	C	1,902	15	28,530	AC	7/29/2019	43	DISTRICT 2
SMMTLRDW	0040	SUMMIT LEVEL RD W	1900FT E SPRUCE GULCH RD	3790FT E SPRUCE GULCH RD (PRV	1	C	1,889	15	28,335	AC	7/29/2019	43	DISTRICT 2
SMMTLRDW	0050	SUMMIT LEVEL RD W	3790FT E SPRUCE GULCH RD (PRV	6190FT E SPRUCE GULCE RD	1	C	2,402	12	28,824	AC	7/29/2019	51	DISTRICT 2
SMMTLRDW	0060	SUMMIT LEVEL RD W	6190FT E SPRUCE GULCE RD	8425FT E SPRUCE GULCE RD (PRV	1	C	2,240	12	26,880	AC	7/29/2019	49	DISTRICT 2
SMMTLRDW	0070	SUMMIT LEVEL RD W	8425FT E SPRUCE GULCE RD (PRV	END OF PVMT	1	C	982	12	11,784	AC	7/29/2019	41	DISTRICT 2
SMMTLRDW	0080	SUMMIT LEVEL RD W	END OF PVMT	RED ROCK RD	1	C	350	12	4,200	GRAVEL	-	-	DISTRICT 2
SMMTLRDW	0090	SUMMIT LEVEL RD W	RED ROCK RD	FORT MOUNTAIN RANCH RD	1	C	7,028	12	84,336	GRAVEL	-	-	DISTRICT 2
SMMTLRDW	0120	SUMMIT LEVEL RD W	FORT MOUNTAIN RANCH RD	06N44	1	C	7,207	12	86,484	GRAVEL	-	-	DISTRICT 2
SMMTLRDW	0150	SUMMIT LEVEL RD W	06N44	SUMMIT LEVEL RD E	1	C	12,427	12	149,124	GRAVEL	-	-	DISTRICT 2
SMMTVVW	0010	SUMMIT VIEW	CDS (W)	SKYLINE DR	2	R	949	18	17,082	AC	7/29/2019	34	DISTRICT 3
SMMTVWRD	0010	SUMMIT VIEW RD	PONDEROSA WY (W)	PONDEROSA WY (E)	2	R	1,894	18	34,092	AC	7/29/2019	43	DISTRICT 3
SMMTVWRD	0020	SUMMIT VIEW RD	PONDEROSA WY (E)	ROCKY RIDGE CT	2	R	1,611	18	28,998	AC	7/29/2019	32	DISTRICT 3
SUNSETST	0010	SUNSET ST	RUSSELL RD	MARIPOSA ST	2	R	1,689	22	37,158	AC	7/29/2019	55	DISTRICT 1
SUNSETST	0020	SUNSET ST	MARIPOSA ST	CHURCH HILL RD	2	R	1,194	22	26,268	AC	7/29/2019	66	DISTRICT 1
SURREYCT	0010	SURREY CT	SURREY LN	CDS (NE)	2	R	351	30	10,530	AC	7/29/2019	18	DISTRICT 3
SURREYLN	0010	SURREY LN	STAGECOACH RD	1080 SURREY LN (PRV DW) (N)	2	R	1,810	20	36,200	AC	7/29/2019	55	DISTRICT 4
SURREYLN	0020	SURREY LN	1080 SURREY LN (PRV DW) (N)	HODSON RD	2	R	2,043	20	40,860	AC	7/29/2019	44	DISTRICT 4
SURREYLN	0100	SURREY LN	CHURCH ST	ROCKY HILL RD	2	R	1,007	24	24,168	AC	7/29/2019	31	DISTRICT 3
SWTWRDR	0010	SWEETWATER DR	APPLE BLOSSOM DR	END OF PVMT (N)	2	R	816	21	17,136	AC	7/29/2019	46	DISTRICT 3
SWSRCHR	0010	SWISS RANCH RD	RAILROAD FLAT RD S	1590FT RAILROAD FLAT RD S (PRV	2	R	1,592	24	38,208	AC	7/29/2019	28	DISTRICT 2
SWSRCHR	0020	SWISS RANCH RD	1590FT RAILROAD FLAT RD S (PRV	QUARTZ MINE RD	1	R	2,200	16	35,200	AC	7/29/2019	37	DISTRICT 2
SWSRCHR	0030	SWISS RANCH RD	QUARTZ MINE RD	WINDING WY	1	R	889	16	14,224	AC	7/29/2019	26	DISTRICT 2
SWSRCHR	0040	SWISS RANCH RD	WINDING WY	6294 SWISS RANCH RD (PRV DW) (1	R	2,097	16	33,552	AC	7/29/2019	31	DISTRICT 2

FC (Functional Classification): A (Major Collector/ Significant Roads), C (Collector), R (Residential)
 ST (Surface Type): AC (Asphalt Concrete), ST (Surface Treated)
 DNS (Did Not Survey - Private Road/No Access)



Calaveras County - 2019 PMP Update
Section Description Inventory - Sorted by Road Name

Road ID	Section ID	Road Name	Begin Location	End Location	No. of Lanes	FC	Length (ft)	Width (ft)	Area (sf)	ST	PCI Date	PCI	Area ID
SWSRCHRD	0050	SWISS RANCH RD	6294 SWISS RANCH RD (PRV DW) (PINE CONE WY	1	R	1,820	18	32,760	AC	7/29/2019	20	DISTRICT 2
SWSRCHRD	0060	SWISS RANCH RD	PINE CONE WY	WEATHERTOP RD	1	R	642	16	10,272	AC	7/29/2019	32	DISTRICT 2
SWSRCHRD	0070	SWISS RANCH RD	WEATHERTOP RD	RIMROCK VALLEY RD	1	R	1,762	16	28,192	AC	7/29/2019	25	DISTRICT 2
SWSRCHRD	0080	SWISS RANCH RD	RIMROCK VALLEY RD	MILLER RANCH RD	2	R	713	20	14,260	AC	7/29/2019	14	DISTRICT 2
SWSRCHRD	0090	SWISS RANCH RD	MILLER RANCH RD	2185FT NE MILLER RANCH RD	1	R	2,183	12	26,196	AC	7/29/2019	28	DISTRICT 2
SWSRCHRD	0100	SWISS RANCH RD	2185FT NE MILLER RANCH RD	4370FT NE MILLER RANCH RD	1	R	2,183	12	26,196	AC	7/29/2019	33	DISTRICT 2
SWSRCHRD	0110	SWISS RANCH RD	4370FT NE MILLER RANCH RD	6555FT NE MILLER RANCH RD	1	R	2,183	12	26,196	AC	7/29/2019	21	DISTRICT 2
SWSRCHRD	0120	SWISS RANCH RD	6555FT NE MILLER RANCH RD	BRIDGE (NE)	1	R	2,183	12	26,196	AC	7/29/2019	23	DISTRICT 2
SWSRCHRD	0130	SWISS RANCH RD	BRIDGE (NE)	HUBBARD RD	1	R	8,588	12	103,056	GRAVEL	-	-	DISTRICT 2
SWSRCHRD	0140	SWISS RANCH RD	HUBBARD RD	EDENS GATE LN	1	R	5,985	12	71,820	GRAVEL	-	-	DISTRICT 2
SWSRCHRD	0150	SWISS RANCH RD	EDENS GATE LN	SUMMIT LEVEL RD E	1	R	4,692	12	56,304	GRAVEL	-	-	DISTRICT 2
TAHOSDR	0010	TAHOS DR	APACHE DR	YUMA WY	2	R	1,077	21	22,617	AC	7/29/2019	78	DISTRICT 3
TAHOSDR	0020	TAHOS DR	YUMA WY	CHINOOK WY	2	R	818	21	17,178	AC	7/29/2019	85	DISTRICT 3
TAHOSDR	0030	TAHOS DR	CHINOOK WY	EL CAMINO BOOTSTRAP (905FT N)	2	R	910	18	16,380	AC	7/29/2019	45	DISTRICT 3
TMRCKDR	0010	TAMARACK DR	MURPHYS DR (S)	MURPHYS DR (N)	2	R	736	18	13,248	AC	7/29/2019	33	DISTRICT 3
TMRCKDR	0020	TAMARACK DR	MURPHYS DR (N)	END (NW)	2	R	1,814	18	32,652	AC	7/29/2019	57	DISTRICT 3
TMRCKFRD	0010	TAMARACK FRONTAGE RD	HWY 4	SALT SPRINGS TL	2	R	2,031	16	32,496	AC	7/29/2019	48	DISTRICT 3
TANNERCT	0010	TANNER CT	TANNER ST	CDS (NE)	2	R	616	27	16,632	AC	7/29/2019	49	DISTRICT 3
TANNERST	0010	TANNER ST	TANNER CT	HWY 4	2	R	223	21	4,683	AC	7/29/2019	68	DISTRICT 3
TAOSCT	0010	TAOS CT	CDS (W)	MOKELUMNE DR E	2	R	189	20	3,780	AC	7/29/2019	24	DISTRICT 3
TEEPECT	0010	TEEPEE CT	ARROWHEAD ST	CDS (NW)	2	R	280	24	6,720	AC	7/29/2019	25	DISTRICT 4
TLGRPHCT	0010	TELEGRAPH CT	HWY 4	PRIVATE GATE	2	R	356	33	11,748	AC	7/29/2019	46	DISTRICT 4
TLGRPHCT	0020	TELEGRAPH CT	PRIVATE GATE	CDS (W)	2	R	2,921	24	70,104	AC	DNS	-	DISTRICT 4
TLGRPHRD	0010	TELEGRAPH RD	HWY 4 (W)	700FT E HWY 4 (W) (WIDTH CHG)	2	R	707	25	17,675	AC	7/29/2019	42	DISTRICT 4
TLGRPHRD	0020	TELEGRAPH RD	700FT E HWY 4 (W) (WIDTH CHG)	3300FT E HWY 4 (W)	1	R	2,602	16	41,632	AC	7/29/2019	26	DISTRICT 4
TLGRPHRD	0030	TELEGRAPH RD	3300FT E HWY 4 (W)	5900FT E HWY 4 (W)	1	R	2,602	16	41,632	AC	7/29/2019	21	DISTRICT 4
TLGRPHRD	0040	TELEGRAPH RD	5900FT E HWY 4 (W)	8500FT E HWY 4 (W)	1	R	2,602	16	41,632	AC	7/29/2019	16	DISTRICT 4
TLGRPHRD	0050	TELEGRAPH RD	8500FT E HWY 4 (W)	11000FT E HWY 4 (W)	1	R	2,602	16	41,632	AC	7/29/2019	23	DISTRICT 4
TLGRPHRD	0060	TELEGRAPH RD	11000FT E HWY 4 (W)	11850FT E HWY 4 (W) (WIDTH CHG)	1	R	847	16	13,552	AC	7/29/2019	19	DISTRICT 4
TLGRPHRD	0070	TELEGRAPH RD	11850FT E HWY 4 (W) (WIDTH CHG)	SHIRLEY RD	2	R	948	25	23,700	AC	7/29/2019	59	DISTRICT 4
TLGRPHRD	0080	TELEGRAPH RD	SHIRLEY RD	HWY 4 (E)	2	R	228	28	6,384	AC	7/29/2019	42	DISTRICT 4
TENAYACT	0010	TENAYA CT	INDIAN ROCK RD	CDS (NW)	2	R	502	18	9,036	AC	7/29/2019	18	DISTRICT 3
TRRACVIW	0010	TERRACE VIEW	TOYANZA DR	CDS (N)	2	R	196	24	4,704	AC	7/29/2019	57	DISTRICT 1
TETONCT	0010	TETON CT	CDS (S)	ARROWHEAD ST	2	R	560	21	11,760	AC	7/29/2019	88	DISTRICT 4
TETONDR	0010	TETON DR	CDS (SE)	KAROCK RD	2	R	1,166	18	20,988	AC	7/29/2019	78	DISTRICT 3
TEWACT	0010	TEWA CT	KIVA DR	CDS (N)	2	R	559	21	11,739	AC	7/29/2019	28	DISTRICT 4
THJGHNDL	0010	THE JUG HANDLE	BOARDS CROSSING RD	PAY DIRT CT	2	R	1,895	18	34,110	AC	7/29/2019	14	DISTRICT 3
THJGHNDL	0020	THE JUG HANDLE	PAY DIRT CT	BEN THORN DR	2	R	1,348	18	24,264	AC	7/29/2019	23	DISTRICT 3
THELANE	0010	THE LANE	MAIN ST	END (NW)	1	R	214	12	2,568	GRAVEL	-	-	DISTRICT 3
THEPARK	0010	THE PARK	MONETIER DR	CDS (E)	2	R	201	18	3,618	AC	7/29/2019	36	DISTRICT 3
THOMASST	0010	THOMAS ST	GWIN MINE RD	EDSTER ST	1	R	464	9	4,176	GRAVEL	-	-	DISTRICT 2
THRCRFDR	0010	THORNICROFT DR	COX DR (S)	DAVIDSON CT	1	R	2,073	20	41,460	AC	7/29/2019	57	DISTRICT 5
THRCRFDR	0020	THORNICROFT DR	DAVIDSON CT	COX DR (N)	1	R	2,253	20	45,060	AC	7/29/2019	69	DISTRICT 5
THDRBLTL	0010	THUNDERBOLT TL	MUSTANG RD (SW)	MUSTANG RD (NE)	2	R	2,990	22	65,780	AC	7/29/2019	23	DISTRICT 3
TOMBELL	0010	TOM BELL	HWY 4	JOAQUIN MURIETA (MOBLE PARK)	2	R	537	34	18,258	AC	7/29/2019	42	DISTRICT 3
TMHWKTL	0010	TOMAHAWK TL	KIVA DR	BONNET CT	2	R	1,007	21	21,147	AC	7/29/2019	31	DISTRICT 4
TMHWKTL	0020	TOMAHAWK TL	BONNET CT	COUNCIL TL	2	R	911	21	19,131	AC	7/29/2019	36	DISTRICT 4
TMHWKTL	0030	TOMAHAWK TL	COUNCIL TL	CDS (SE)	2	R	906	21	19,026	AC	7/29/2019	36	DISTRICT 4
TONPHRD	0010	TONAPAH RD	INDIAN HILLS RD (PRV RD)	DARBY RUSSELL RD	1	R	1,102	12	13,224	AC	7/29/2019	43	DISTRICT 3
TOPNGLN	0010	TOPANGA LN	INDIAN ROCK RD	SIERRA PY	2	R	2,240	18	40,320	AC	7/29/2019	39	DISTRICT 3
TOYNZDR	0010	TOYANZA DR	SAINT CHARLES ST E	TERRACE VIEW	2	R	410	24	9,840	AC	7/29/2019	58	DISTRICT 1
TOYNZDR	0020	TOYANZA DR	TERRACE VIEW	SCENIC CT	2	R	789	24	18,936	AC	7/29/2019	70	DISTRICT 1
TOYNZDR	0030	TOYANZA DR	SCENIC CT	TOYANZA CT	2	R	508	24	12,192	AC	7/29/2019	66	DISTRICT 1

FC (Functional Classification): A (Major Collector/ Significant Roads), C (Collector), R (Residential)

ST (Surface Type): AC (Asphalt Concrete), ST (Surface Treated)

DNS (Did Not Survey - Private Road/No Access)



Calaveras County - 2019 PMP Update
Section Description Inventory - Sorted by Road Name

Road ID	Section ID	Road Name	Begin Location	End Location	No. of Lanes	FC	Length (ft)	Width (ft)	Area (sf)	ST	PCI Date	PCI	Area ID
TOYONDR	0010	TOYON DR	TOYANZA DR (W)	TOYON CT	2	R	872	24	20,928	AC	7/29/2019	50	DISTRICT 1
TOYONDR	0020	TOYON DR	TOYON CT	TOYANZA DR (E)	2	R	545	24	13,080	AC	7/29/2019	58	DISTRICT 1
TREATAV	0010	TREAT AV	SAINT CHARLES ST E	POPE ST	2	R	1,070	24	25,680	AC	7/29/2019	42	DISTRICT 1
TROSTIPL	0010	TREOSTI PL	USHER DR	BALDWIN ST	1	R	903	18	16,254	AC	7/29/2019	70	DISTRICT 5
TROSTIPL	0020	TREOSTI PL	BALDWIN ST	6020 TREOSTI PL (FH)	1	R	1,205	18	21,690	AC	7/29/2019	74	DISTRICT 5
TROSTIPL	0030	TREOSTI PL	6020 TREOSTI PL (FH)	BERGSMA LN	1	R	1,950	18	35,100	AC	7/29/2019	64	DISTRICT 5
TROSTIPL	0040	TREOSTI PL	BERGSMA LN	5333 TREOSTI PL (FH)	1	R	2,064	18	37,152	AC	7/29/2019	70	DISTRICT 5
TROSTIPL	0050	TREOSTI PL	5333 TREOSTI PL (FH)	4928 TREOSTI PL (FH)	1	R	2,253	18	40,554	AC	7/29/2019	62	DISTRICT 5
TROSTIPL	0060	TREOSTI PL	4928 TREOSTI PL (FH)	BALDWIN ST	1	R	1,160	18	20,880	AC	7/29/2019	67	DISTRICT 5
TUGGWY	0010	TUGG WY	CDS (S)	HORSESHOE DR S	1	R	1,644	15	24,660	AC	7/29/2019	52	DISTRICT 4
UPPRDRRD	0010	UPPER DORRAN RD	HWY 26	VALENTINE GULCH RD	1	R	1,714	10	17,140	AC	7/29/2019	39	DISTRICT 2
UPPRDRRD	0020	UPPER DORRAN RD	VALENTINE GULCH RD	END (NW) (GATE) (PRV DW)	1	R	2,287	10	22,870	AC	7/29/2019	49	DISTRICT 2
UPRMRNRD	0010	UPPER MORAN RD	MORAN RD	ABANDONED HWY 4 ACCESS	1	R	1,124	15	16,860	AC	7/29/2019	41	DISTRICT 3
UPRMRNRD	0020	UPPER MORAN RD	ABANDONED HWY 4 ACCESS	QUARRY RD	1	R	3,028	12	36,336	AC	7/29/2019	34	DISTRICT 3
USHERDR	0010	USHER DR	MCCAULEY RD	TREOSTI PL	1	R	1,353	20	27,060	AC	7/29/2019	52	DISTRICT 5
USHERDR	0020	USHER DR	TREOSTI PL	HARDING RD	1	R	1,248	20	24,960	AC	7/29/2019	73	DISTRICT 5
USHERDR	0030	USHER DR	HARDING RD	SCHMIDT PL	1	R	1,080	20	21,600	AC	7/29/2019	57	DISTRICT 5
USHERDR	0040	USHER DR	SCHMIDT PL	BALDWIN ST	1	R	1,213	20	24,260	AC	7/29/2019	79	DISTRICT 5
UTEPL	0010	UTE PL	CHEYENNE WY	NAVAJO DR	2	R	1,386	18	24,948	AC	7/29/2019	43	DISTRICT 3
UTICADR	0010	UTICA DR	CANYON VIEW DR (SW)	UTICA DITCH RD	2	R	1,353	18	24,354	AC	7/29/2019	36	DISTRICT 3
UTICADR	0020	UTICA DR	UTICA DITCH RD	CANYON VIEW DR (NE)	2	R	1,159	18	20,862	AC	7/29/2019	39	DISTRICT 3
UTCPWSRD	0010	UTICA POWER HOUSE RD	HWY 4 (S)	BRIDGE (N)	1	R	1,778	15	26,670	AC	7/29/2019	55	DISTRICT 3
UTCPWSRD	0020	UTICA POWER HOUSE RD	BRIDGE (N)	3020FT N HWY 4 (S) (1391 POST)	1	R	1,245	12	14,940	AC	7/29/2019	63	DISTRICT 3
UTCPWSRD	0030	UTICA POWER HOUSE RD	3020FT N HWY 4 (S) (1391 POST)	HWY 4 (N)	1	R	2,678	12	32,136	AC	7/29/2019	26	DISTRICT 3
VLCTBYRD	0010	VALLECITO BYPASS RD	HWY 4 (W)	HWY 4 (E)	1	R	2,557	13	33,241	AC	7/29/2019	77	DISTRICT 4
VALLCTDR	0010	VALLECITO DR	CDS (SW)	MURPHYS DR	2	R	600	16	9,600	AC	7/29/2019	30	DISTRICT 3
VALLCTDR	0050	VALLECITO RD	ROLLERI BYPASS RD	HWY 4	2	C	1,528	48	73,344	AC	7/29/2019	64	DISTRICT 4
VLLYVWDR	0010	VALLEY VIEW DR	AVERY SHEEP RANCH RD	FR912	1	R	3,641	12	43,692	GRAVEL	-	-	DISTRICT 3
VLLYVWDR	0030	VALLEY VIEW DR	FR912	FR13423	2	R	1,832	12	21,984	GRAVEL	-	-	DISTRICT 3
VLLYVWDR	0040	VALLEY VIEW DR	FR13423	FR5600	2	R	1,528	12	18,336	GRAVEL	-	-	DISTRICT 3
VLLYVWDR	0050	VALLEY VIEW DR	FR5600	41412A	2	R	916	12	10,992	GRAVEL	-	-	DISTRICT 3
VLLYVWDR	0060	VALLEY VIEW DR	41412A	05N91Y	2	R	1,034	12	12,408	GRAVEL	-	-	DISTRICT 3
VLLYVWDR	0070	VALLEY VIEW DR	05N91Y	START OF PVMT	2	R	2,233	12	26,796	GRAVEL	-	-	DISTRICT 3
VLLYVWDR	0080	VALLEY VIEW DR	START OF PVMT	DIABLO VIEW CT	1	R	1,375	18	24,750	AC	7/29/2019	56	DISTRICT 3
VLLYVWDR	0090	VALLEY VIEW DR	DIABLO VIEW CT	MENOMINEE CT	2	R	898	20	17,960	AC	7/29/2019	55	DISTRICT 3
VLLYVWDR	0100	VALLEY VIEW DR	MENOMINEE CT	PINE LAKE DR	2	R	888	20	17,760	AC	7/29/2019	46	DISTRICT 3
VLLYVWDR	0110	VALLEY VIEW DR	PINE LAKE DR	EVERGREEN DR (NE)	2	R	1,247	20	24,940	AC	7/29/2019	33	DISTRICT 3
VLLYVWDR	0120	VALLEY VIEW DR	EVERGREEN DR (NE)	LAKEMONT DR	2	R	1,212	20	24,240	AC	7/29/2019	19	DISTRICT 3
VENADODR	0010	VENADO DR	FAWN CR	SULTANA RD	2	R	2,190	20	43,800	AC	7/29/2019	42	DISTRICT 3
VENADODR	0020	VENADO DR	SULTANA RD	LINNET LN	2	R	1,853	20	37,060	AC	7/29/2019	35	DISTRICT 3
VENADODR	0030	VENADO DR	LINNET LN	BLACK OAK DR	2	R	1,280	20	25,600	AC	7/29/2019	42	DISTRICT 3
VENADODR	0040	VENADO DR	BLACK OAK DR	CHAPARRAL DR	2	R	787	20	15,740	AC	7/29/2019	18	DISTRICT 3
VENADODR	0050	VENADO DR	CHAPARRAL DR	FAIRWAY DR	2	R	818	20	16,360	AC	7/29/2019	47	DISTRICT 3
VSTDLGDR	0010	VISTA DEL LAGO DR	HWY 26	135 FT NW GREENBRIAR RD (WIDTH	2	A	733	40	29,320	AC	7/29/2019	79	DISTRICT 1
VSTDLGDR	0020	VISTA DEL LAGO DR	135 FT NW GREENBRIAR RD (WIDTH	GROUSE DR	2	A	796	22	17,512	AC	7/29/2019	33	DISTRICT 1
VSTDLGDR	0030	VISTA DEL LAGO DR	GROUSE DR	HUCKLEBERRY LN	2	A	999	22	21,978	AC	7/29/2019	35	DISTRICT 1
VSTDLGDR	0040	VISTA DEL LAGO DR	HUCKLEBERRY LN	SNAG CT	2	A	952	22	20,944	AC	7/29/2019	67	DISTRICT 1
VSTDLGDR	0050	VISTA DEL LAGO DR	SNAG CT	SILVER RD (E)	2	A	810	22	17,820	AC	7/29/2019	68	DISTRICT 1
VSTDLGDR	0060	VISTA DEL LAGO DR	SILVER RD (E)	SHADOW LN	2	A	507	22	11,154	AC	7/29/2019	59	DISTRICT 1
VSTDLGDR	0070	VISTA DEL LAGO DR	SHADOW LN	CARSON DR	2	A	841	22	18,502	AC	7/29/2019	66	DISTRICT 1
VSTDLGDR	0080	VISTA DEL LAGO DR	CARSON DR	ROBIN RD	2	A	721	22	15,862	AC	7/29/2019	61	DISTRICT 1
VSTDLGDR	0090	VISTA DEL LAGO DR	ROBIN RD	HOGAN DAM RD	2	A	1,057	22	23,254	AC	7/29/2019	55	DISTRICT 1
VISTADR	0010	VISTA DR	PONDEROSA WY (E & W ENDS)	LILAC DR	2	R	593	18	10,674	AC	7/29/2019	28	DISTRICT 3

FC (Functional Classification): A (Major Collector/ Significant Roads), C (Collector), R (Residential)

ST (Surface Type): AC (Asphalt Concrete), ST (Surface Treated)

DNS (Did Not Survey - Private Road/No Access)



Calaveras County - 2019 PMP Update
Section Description Inventory - Sorted by Road Name

Road ID	Section ID	Road Name	Begin Location	End Location	No. of Lanes	FC	Length (ft)	Width (ft)	Area (sf)	ST	PCI Date	PCI	Area ID
WGNWHLCT	0010	WAGON WHEEL CT	INSPIRATION DR	END (NE)	2	R	318	18	5,724	AC	7/29/2019	43	DISTRICT 3
WGNWHLDR	0010	WAGONWHEEL DR	BUCKBOARD DR (SW)	3785 WAGONWHEEL DR (WOR)	1	R	1,817	12	21,804	AC	7/29/2019	54	DISTRICT 4
WGNWHLDR	0020	WAGONWHEEL DR	3785 WAGONWHEEL DR (WOR)	BUCKBOARD DR (NE)	1	R	1,708	12	20,496	AC	7/29/2019	51	DISTRICT 4
WLPRLN	0010	WALAPAR LN	OTTAWA DR	JIBWAY DR	2	R	757	21	15,897	AC	7/29/2019	54	DISTRICT 3
WRHWKWY	0010	WAR HAWK WY	LIGHTNING LN	END OF PVMT	2	R	317	20	6,340	AC	7/29/2019	16	DISTRICT 3
WRHWKWY	0020	WAR HAWK WY	END OF PVMT	END (NW)	2	R	95	20	1,900	GRAVEL	-	-	DISTRICT 3
WARDSAV	0010	WARDS AV	END (SW) (GATE)	HWY 12	2	R	108	30	3,240	AC	7/29/2019	51	DISTRICT 1
WARDSAV	0020	WARDS AV	HWY 12	PETROSS ST	2	R	204	12	2,448	GRAVEL	-	-	DISTRICT 1
WARDSAV	0030	WARDS AV	PETROSS ST	PARKING LOT (NE)	2	R	85	18	1,530	GRAVEL	-	-	DISTRICT 1
WARRENDR	0010	WARREN RD	HWY 26	HEREFORD CT	2	R	1,897	18	34,146	AC	7/29/2019	51	DISTRICT 5
WARRENDR	0020	WARREN RD	HEREFORD CT	DHAWK LN	2	R	1,480	18	26,640	AC	7/29/2019	46	DISTRICT 5
WARRENDR	0030	WARREN RD	DHAWK LN	CHENIN BLANC AV	2	R	1,272	18	22,896	AC	7/29/2019	60	DISTRICT 5
WARRENDR	0040	WARREN RD	CHENIN BLANC AV	ZINFANDEL RD	2	R	1,424	18	25,632	AC	7/29/2019	56	DISTRICT 5
WARRENDR	0050	WARREN RD	ZINFANDEL RD	MANUEL COUNTRY DR (S)	2	R	1,333	18	23,994	AC	7/29/2019	54	DISTRICT 5
WARRENDR	0060	WARREN RD	MANUEL COUNTRY DR (S)	MANUEL COUNTRY DR (N)	2	R	1,339	18	24,102	AC	7/29/2019	49	DISTRICT 5
WARRENDR	0070	WARREN RD	MANUEL COUNTRY DR (N)	LONE OAK DR	2	R	984	18	17,712	AC	7/29/2019	58	DISTRICT 5
WARRENDR	0080	WARREN RD	LONE OAK DR	ADAMS RD	2	R	2,314	18	41,652	AC	7/29/2019	56	DISTRICT 5
WARRENDR	0090	WARREN RD	ADAMS RD	RENEE DR	2	R	1,268	18	22,824	AC	7/29/2019	63	DISTRICT 1
WARRENDR	0100	WARREN RD	RENEE DR	FOOTHILL LN	2	R	1,144	18	20,592	AC	7/29/2019	70	DISTRICT 1
WARRENDR	0110	WARREN RD	EVERGREEN RD	FOOTHILL LN	2	R	1,367	18	24,606	AC	7/29/2019	67	DISTRICT 1
WARRENDR	0120	WARREN RD	EVERGREEN RD	BURSON RD	2	R	2,675	18	48,150	AC	7/29/2019	79	DISTRICT 1
WSHBRNST	0010	WASHBURN ST	HELISMA RD	FITZGERALD RD	2	R	555	16	8,880	AC	7/29/2019	32	DISTRICT 1
WSHNGNST	0010	WASHINGTON ST	MOUNTAIN RANCH RD	GARABALDI ST	2	R	845	20	16,900	AC	7/29/2019	44	DISTRICT 2
WTRTWCRD	0010	WATERTOWN CUTOFF RD	PALOMA RD	WATERTOWN RD	1	R	314	15	4,710	AC	7/29/2019	33	DISTRICT 1
WTRTWNRD	0010	WATERTOWN RD	PALOMA RD	WATERTOWN CUTOFF RD	2	C	849	21	17,829	AC	7/29/2019	76	DISTRICT 1
WTRTWNRD	0020	WATERTOWN RD	WATERTOWN CUTOFF RD	2600FT N WATERTOWN CUTOFF RD	2	A	2,602	21	54,642	AC	7/29/2019	84	DISTRICT 1
WTRTWNRD	0030	WATERTOWN RD	2600FT N WATERTOWN CUTOFF RD	5200FT N WATERTOWN CUTOFF RD	2	A	2,602	21	54,642	AC	7/29/2019	82	DISTRICT 1
WTRTWNRD	0040	WATERTOWN RD	5200FT N WATERTOWN CUTOFF RD	6900FT N WATERTOWN CUTOFF RD	2	A	1,702	21	35,742	AC	7/29/2019	87	DISTRICT 1
WTRTWNRD	0050	WATERTOWN RD	6900FT N WATERTOWN CUTOFF RD	CAMPO SECO RD	2	A	1,728	21	36,288	AC	7/29/2019	88	DISTRICT 1
WTKINSST	0010	WATKINS ST	PENNSYLVANIA GULCH RD	400FT NE PENNSYLVANA GLCH RD (2	R	403	20	8,060	AC	7/29/2019	22	DISTRICT 3
WTKINSST	0020	WATKINS ST	400FT NE PENNSYLVANA GLCH RD (MITCHLER AV	1	R	822	15	12,330	AC	7/29/2019	23	DISTRICT 3
WATTSDR	0010	WATTS DR	REDMAN DR	MCATEE ST	1	R	1,008	18	18,144	AC	7/29/2019	58	DISTRICT 5
WAWONAWY	0010	WAWONA WY	CYPRESS POINT DR	MEDINA DR	2	R	625	20	12,500	AC	7/29/2019	30	DISTRICT 3
WAWONAWY	0020	WAWONA WY	MEDINA DR	CDS (NE)	2	R	764	20	15,280	AC	7/29/2019	11	DISTRICT 3
WAWONAWY	0100	WAWONA WY	CASTLEWOOD LN	SAN RAMON DR	2	R	622	20	12,440	AC	7/29/2019	84	DISTRICT 3
WAWONAWY	0110	WAWONA WY	SAN RAMON DR	MEADOW DR	2	R	658	20	13,160	AC	7/29/2019	82	DISTRICT 3
WAWONAWY	0120	WAWONA WY	MEADOW DR	CDS (N)	2	R	433	20	8,660	AC	7/29/2019	7	DISTRICT 3
WSTMYCRD	0010	WEST MURRAY CREEK RD	POPE ST	1229 WEST MURRAY CREEK RD (PRV	2	R	2,308	20	46,160	AC	7/29/2019	32	DISTRICT 1
WSTMYCRD	0020	WEST MURRAY CREEK RD	1229 WEST MURRAY CREEK RD (PRV	MILLS AV	2	R	2,528	20	50,560	AC	7/29/2019	55	DISTRICT 1
WSTMYCRD	0030	WEST MURRAY CREEK RD	MILLS AV	1430FT NE MILLS AV (CATTLE GRI	2	R	1,428	20	28,560	AC	7/29/2019	40	DISTRICT 1
WSTMYCRD	0040	WEST MURRAY CREEK RD	1430FT NE MILLS AV (CATTLE GRI	1980 WEST MURRAY CREEK RD (PRV	1	R	1,892	13	24,596	AC	7/29/2019	21	DISTRICT 1
WSTMYCRD	0050	WEST MURRAY CREEK RD	1980 WEST MURRAY CREEK RD (PRV	MURRAY DALE LN	1	R	2,174	13	28,262	AC	7/29/2019	21	DISTRICT 1
WSTMYCRD	0100	WEST MURRAY CREEK RD	SIERRA VISTA LOOKOUT RD	DOSTER RD	1	R	3,374	12	40,488	GRAVEL	-	-	DISTRICT 2
WSTMYCRD	0110	WEST MURRAY CREEK RD	DOSTER RD	NIKKI TL	2	R	1,853	20	37,060	AC	7/29/2019	46	DISTRICT 2
WSTMYCRD	0120	WEST MURRAY CREEK RD	NIKKI TL	1485FT E NIKKI TL (UNKN RD) (S	2	R	1,486	20	29,720	AC	7/29/2019	44	DISTRICT 2
WSTMYCRD	0130	WEST MURRAY CREEK RD	1485FT E NIKKI TL (UNKN RD) (S	3570FT E NIKKI TL (UNKN RD) (S	2	R	2,088	20	41,760	AC	7/29/2019	33	DISTRICT 2
WSTMYCRD	0140	WEST MURRAY CREEK RD	3570FT E NIKKI TL (UNKN RD) (S	SALAMANDER CREEK	2	R	2,571	20	51,420	AC	7/29/2019	30	DISTRICT 2
WSTMYCRD	0150	WEST MURRAY CREEK RD	SALAMANDER CREEK	8247 WEST MURRAY CREEK RD (PRV	2	R	1,780	20	35,600	AC	7/29/2019	57	DISTRICT 2
WSTMYCRD	0160	WEST MURRAY CREEK RD	8247 WEST MURRAY CREEK RD (PRV	8585 WEST MURRAY CREEK RD (PRV	2	R	1,704	20	34,080	AC	7/29/2019	35	DISTRICT 2
WSTMYCRD	0170	WEST MURRAY CREEK RD	8585 WEST MURRAY CREEK RD (PRV	WHISKEY SLIDE RD	2	R	1,462	20	29,240	AC	7/29/2019	55	DISTRICT 2
WSTHLLRD	0010	WESTHILL RD	SPARROWK RD	NALL ST	1	R	2,367	18	42,606	AC	7/29/2019	69	DISTRICT 5
WSTHLLRD	0020	WESTHILL RD	NALL ST	MCATEE ST	1	R	747	18	13,446	AC	7/29/2019	78	DISTRICT 5
WSTHLLRD	0030	WESTHILL RD	MCATEE ST	SPARROWK RD	1	R	1,080	18	19,440	AC	7/29/2019	66	DISTRICT 5

FC (Functional Classification): A (Major Collector/ Significant Roads), C (Collector), R (Residential)

ST (Surface Type): AC (Asphalt Concrete), ST (Surface Treated)

DNS (Did Not Survey - Private Road/No Access)



Calaveras County - 2019 PMP Update
Section Description Inventory - Sorted by Road Name

Road ID	Section ID	Road Name	Begin Location	End Location	No. of Lanes	FC	Length (ft)	Width (ft)	Area (sf)	ST	PCI Date	PCI	Area ID
WSTHLLRD	0040	WESTHILL RD	SPARROWK RD	ANDERSON ST	1	R	1,135	18	20,430	AC	7/29/2019	68	DISTRICT 5
WSTHLLRD	0050	WESTHILL RD	ANDERSON ST	GARNER PL	1	R	1,510	18	27,180	AC	7/29/2019	75	DISTRICT 5
WSTHLLRD	0060	WESTHILL RD	GARNER PL	MCCAULEY RD	1	R	1,885	18	33,930	AC	7/29/2019	77	DISTRICT 5
WHRGRDRD	0010	WHARREGARD RD	RAILROAD FLAT RD S	MASON RD	1	R	1,170	12	14,040	AC	7/29/2019	81	DISTRICT 2
WHRGRDRD	0020	WHARREGARD RD	MASON RD	SIERRA MADRE RD	1	R	868	12	10,416	AC	7/29/2019	70	DISTRICT 2
WHRGRDRD	0030	WHARREGARD RD	SIERRA MADRE RD	END (N) (GATED) (PRV DW)	1	R	1,322	12	15,864	AC	7/29/2019	67	DISTRICT 2
WHSKYSRD	0010	WHISKEY SLIDE RD	MOUNTAIN RANCH RD	EAST MURRAY CREEK RD	2	R	1,828	20	36,560	AC	7/29/2019	43	DISTRICT 2
WHSKYSRD	0015	WHISKEY SLIDE RD	EAST MURRAY CREEK RD	8568 WISKEY SLIDE RD (POST) (N)	2	R	1,545	18	27,810	AC	7/29/2019	54	DISTRICT 2
WHSKYSRD	0020	WHISKEY SLIDE RD	8568 WISKEY SLIDE RD (POST) (N)	BRIDGE (MURRAY CREEK) (SE)	2	R	1,789	18	32,202	AC	7/29/2019	62	DISTRICT 2
WHSKYSRD	0030	WHISKEY SLIDE RD	BRIDGE (MURRAY CREEK) (SE)	215FT NW BRIDGE (WIDTH CHG) (S)	1	R	213	12	2,556	AC	7/29/2019	62	DISTRICT 2
WHSKYSRD	0040	WHISKEY SLIDE RD	215FT NW BRIDGE (WIDTH CHG) (S)	9254 WHISKEY SLIDE RD (POST) ()	2	R	2,274	18	40,932	AC	7/29/2019	42	DISTRICT 2
WHSKYSRD	0050	WHISKEY SLIDE RD	9254 WHISKEY SLIDE RD (POST) ()	9704 WHISKEY SLIDE RD (POST) ()	2	R	2,572	18	46,296	AC	7/29/2019	36	DISTRICT 2
WHSKYSRD	0055	WHISKEY SLIDE RD	9704 WHISKEY SLIDE RD (POST) ()	WEST MURRAY CREEK RD	2	R	1,004	18	18,072	AC	7/29/2019	28	DISTRICT 2
WHSKYSRD	0060	WHISKEY SLIDE RD	WEST MURRAY CREEK RD	WHISKEY SLIDE SUB-STATION (UTL)	1	R	1,796	15	26,940	AC	7/29/2019	24	DISTRICT 2
WHSKYSRD	0070	WHISKEY SLIDE RD	WHISKEY SLIDE SUB-STATION (UTL)	2600FT NW WS SUB-ST (UTLP)	1	R	2,602	12	31,224	ST	7/29/2019	24	DISTRICT 2
WHSKYSRD	0080	WHISKEY SLIDE RD	2600FT NW WS SUB-ST (UTLP)	5200FT NW WS SUB-ST (UTLP)	1	R	2,602	12	31,224	ST	7/29/2019	30	DISTRICT 2
WHSKYSRD	0090	WHISKEY SLIDE RD	5200FT NW WS SUB-ST (UTLP)	7800FT NW WS SUB-ST (UTLP)	1	R	2,602	12	31,224	ST	7/29/2019	16	DISTRICT 2
WHSKYSRD	0100	WHISKEY SLIDE RD	7800FT NW WS SUB-ST (UTLP)	10400FT NW WS SUB-ST (UTLP)	1	R	2,602	12	31,224	ST	7/29/2019	25	DISTRICT 2
WHSKYSRD	0110	WHISKEY SLIDE RD	10400FT NW WS SUB-ST (UTLP)	WORDEN RD	1	R	2,451	15	36,765	AC	7/29/2019	47	DISTRICT 2
WHSKYSRD	0120	WHISKEY SLIDE RD	WORDEN RD	WET GULCH RD	1	R	744	12	8,928	ST	7/29/2019	53	DISTRICT 2
WHSKYSRD	0130	WHISKEY SLIDE RD	WET GULCH RD	END OF PVMT	1	R	1,799	12	21,588	ST	7/29/2019	25	DISTRICT 2
WHSKYSRD	0140	WHISKEY SLIDE RD	END OF PVMT	JESUS MARIA RD	2	R	4,186	12	50,232	GRAVEL	-	-	DISTRICT 2
WHITECT	0010	WHITE CT	BERKESEY LN	CDS (NW)	1	R	253	18	4,554	AC	7/29/2019	41	DISTRICT 5
WHITERD	0010	WHITE RD	HWY 26	BERKESEY LN	1	R	829	18	14,922	AC	7/29/2019	56	DISTRICT 5
WHITTLRD	0010	WHITTLE RD	DIVIDED ROAD (N)	DIVIDED ROAD (S)	1	R	1,672	18	30,096	AC	7/29/2019	58	DISTRICT 4
WHITTLRD	0020	WHITTLE RD	END (S) (PARKING LOT)	DIVIDED ROAD (S)	2	R	617	30	18,510	AC	7/29/2019	53	DISTRICT 4
WHITTLRD	0030	WHITTLE RD	DIVIDED ROAD (S)	DIVIDED ROAD (N)	1	R	1,476	18	26,568	AC	7/29/2019	63	DISTRICT 4
WHITTLRD	0040	WHITTLE RD	DIVIDED ROAD (N)	WHITE OAK RANCH RD	2	R	2,749	30	82,470	AC	7/29/2019	78	DISTRICT 4
WHITTLRD	0050	WHITTLE RD	WHITE OAK RANCH RD	2600FT N WHITE OAK RANCH RD	2	R	2,602	30	78,060	AC	7/29/2019	83	DISTRICT 4
WHITTLRD	0060	WHITTLE RD	2600FT N WHITE OAK RANCH RD	VINEYARD RD	2	R	2,014	30	60,420	AC	7/29/2019	79	DISTRICT 4
WHITTLRD	0070	WHITTLE RD	VINEYARD RD	2600FT N VINEYARD RD	2	R	2,602	30	78,060	AC	7/29/2019	78	DISTRICT 4
WHITTLRD	0080	WHITTLE RD	2600FT N VINEYARD RD	HWY 49	2	R	1,000	30	30,000	AC	7/29/2019	79	DISTRICT 4
WIKAMIWY	0010	WIKAMI WY	MURIETTAS ROOST	KENSHAW WY	2	R	579	18	10,422	AC	7/29/2019	17	DISTRICT 3
WIKAMIWY	0020	WIKAMI WY	KENSHAW WY	SIERRA PY	2	R	1,864	18	33,552	AC	7/29/2019	34	DISTRICT 3
WLLAMSST	0010	WILLIAMS ST	HWY 4	SHADY GROVE LN	2	R	1,176	21	24,696	AC	7/29/2019	29	DISTRICT 3
WLLAMSST	0020	WILLIAMS ST	SHADY GROVE LN	END (NW) (PRV DW)	2	R	682	21	14,322	AC	7/29/2019	40	DISTRICT 3
WILLOWST	0010	WILLOW ST	HWY 4	SEQUOIA ST	2	R	438	20	8,760	AC	7/29/2019	53	DISTRICT 3
WINDRVRD	0010	WIND RIVER RD	CDS (S)	USHER DR	1	R	1,280	10	12,800	AC	7/30/2019	52	DISTRICT 5
WINGDMRD	0010	WINGDAM RD	CDS (NW)	ADAMS CT	2	R	448	20	8,960	AC	7/29/2019	17	DISTRICT 3
WINGDMRD	0020	WINGDAM RD	ADAMS CT	ROARING CAMP RD	2	R	679	20	13,580	AC	7/29/2019	18	DISTRICT 3
WINGDMRD	0030	WINGDAM RD	ROARING CAMP RD	PENNSYLVANIA GULCH RD	2	R	602	20	12,040	AC	7/29/2019	34	DISTRICT 3
WINTONRD	0010	WINTON RD	HWY 26	SKULL FLAT RD	2	C	1,266	22	27,852	AC	7/29/2019	45	DISTRICT 2
WINTONRD	0020	WINTON RD	SKULL FLAT RD	JOHN EAPH TL	2	C	1,413	22	31,086	AC	7/29/2019	38	DISTRICT 2
WINTONRD	0030	WINTON RD	HIDDEN VALLEY TL	HIDDEN VALLEY RD	2	C	1,840	22	40,480	AC	7/29/2019	62	DISTRICT 2
WINTONRD	0040	WINTON RD	HIDDEN VALLEY RD	BUMMERSVILLE RD	2	C	2,067	22	45,474	AC	7/29/2019	53	DISTRICT 2
WINTONRD	0050	WINTON RD	BUMMERSVILLE RD	P-8071	2	C	676	22	14,872	AC	7/29/2019	44	DISTRICT 2
WINTONRD	0060	WINTON RD	P-8071	LILY GAP RD (W)	2	R	2,719	22	59,818	AC	7/29/2019	46	DISTRICT 2
WINTONRD	0070	WINTON RD	LILY GAP RD (W)	ROBBINVILLE DR	2	R	1,240	22	27,280	AC	7/29/2019	39	DISTRICT 2
WINTONRD	0080	WINTON RD	ROBBINVILLE DR	BOY SCOUT CAMP RD	2	R	2,408	22	52,976	AC	7/29/2019	47	DISTRICT 2
WINTONRD	0090	WINTON RD	BOY SCOUT CAMP RD	2741 WINTON RD (PRV DW) (N)	2	R	1,611	22	35,442	AC	7/29/2019	43	DISTRICT 2
WINTONRD	0100	WINTON RD	2741 WINTON RD (PRV DW) (N)	2600FT NE 2741 WINTON RD (PRV)	2	R	2,602	22	57,244	AC	7/29/2019	51	DISTRICT 2
WINTONRD	0110	WINTON RD	2600FT NE 2741 WINTON RD (PRV)	5200FT NE 2741 WINTON RD (PRV)	2	R	2,602	22	57,244	AC	7/29/2019	52	DISTRICT 2
WINTONRD	0120	WINTON RD	5200FT NE 2741 WINTON RD (PRV)	7800FT NE 2741 WINTON RD (PRV)	2	R	2,602	22	57,244	AC	7/29/2019	35	DISTRICT 2

FC (Functional Classification): A (Major Collector/ Significant Roads), C (Collector), R (Residential)

ST (Surface Type): AC (Asphalt Concrete), ST (Surface Treated)

DNS (Did Not Survey - Private Road/No Access)



Calaveras County - 2019 PMP Update
Section Description Inventory - Sorted by Road Name

Road ID	Section ID	Road Name	Begin Location	End Location	No. of Lanes	FC	Length (ft)	Width (ft)	Area (sf)	ST	PCI Date	PCI	Area ID
WINTONRD	0130	WINTON RD	7800FT NE 2741 WINTON RD (PRV	LILY GAP RD (E) (NOT MARKED)	2	R	1,951	22	42,922	AC	7/29/2019	39	DISTRICT 2
WINTONRD	0150	WINTON RD	LILY GAP RD (E) (NOT MARKED)	LILY VALLEY CR	1	R	2,037	22	44,814	AC	7/29/2019	40	DISTRICT 2
WINTONRD	0160	WINTON RD	LILY VALLEY CR	NORTH BALD MOUNTAIN RD	2	R	1,228	22	27,016	AC	7/29/2019	46	DISTRICT 2
WSSHCKCT	0010	WISSHACK CT	CDS (S)	MANN ST	1	R	391	20	7,820	AC	7/29/2019	42	DISTRICT 5
WONGCT	0010	WONG CT	CDS (S)	HENEY LN	1	R	289	16	4,624	AC	7/29/2019	48	DISTRICT 5
WDHSMNRD	0010	WOODHOUSE MINE RD	HWY 26	2306 WOODHOUSE MINE RD (PRV DW	1	C	2,974	12	35,688	AC	7/29/2019	52	DISTRICT 2
WDHSMNRD	0020	WOODHOUSE MINE RD	2306 WOODHOUSE MINE RD (PRV DW	END OF PVMT	1	C	1,559	12	18,708	AC	7/29/2019	51	DISTRICT 2
WDHSMNRD	0030	WOODHOUSE MINE RD	END OF PVMT	START OF PVMT	1	C	2,893	12	34,716	GRAVEL	-	-	DISTRICT 2
WDHSMNRD	0040	WOODHOUSE MINE RD	START OF PVMT	QUAIL LN	1	C	678	15	10,170	AC	7/29/2019	43	DISTRICT 2
WDHSMNRD	0050	WOODHOUSE MINE RD	QUAIL LN	RABBIT FOOT RD (SW & NE ENDS)	1	C	1,794	15	26,910	AC	7/29/2019	27	DISTRICT 2
WDLANDDR	0010	WOODLAND DR	PENNSYLVANIA GULCH RD	SUNNYHILLS LN	2	R	555	18	9,990	AC	7/29/2019	28	DISTRICT 3
WDLANDDR	0020	WOODLAND DR	SUNNYHILLS LN	85 WOODLAND DR (SPLIT)	2	R	1,096	18	19,728	AC	7/29/2019	27	DISTRICT 3
WDLANDDR	0030	WOODLAND DR	85 WOODLAND DR (SPLIT)	CDS (NE)	2	R	923	18	16,614	AC	7/30/2019	67	DISTRICT 3
WORDENRD	0010	WORDEN RD	WHISKEY SLIDE RD	QUAIL RUN	1	R	2,823	12	33,876	AC	7/29/2019	22	DISTRICT 2
WORDENRD	0020	WORDEN RD	QUAIL RUN	2100FT N QUAIL RUN	1	R	2,072	12	24,864	AC	7/29/2019	22	DISTRICT 2
WORDENRD	0030	WORDEN RD	2100FT N QUAIL RUN	JESUS MARIA RD	1	R	2,045	12	24,540	ST	7/29/2019	16	DISTRICT 2
WRNGLRRD	0010	WRANGLER RD	CDS (W)	SILVER SADDLE DR	2	R	924	18	16,632	AC	7/29/2019	58	DISTRICT 3
WYLDWDDR	0010	WYLDEWOOD DR	APPLE BLOSSOM DR (S)	APPLE BLOSSOM DR (N)	2	R	1,853	24	44,472	AC	7/29/2019	50	DISTRICT 3
YANALN	0010	YANA LN	SHOSHONE DR (SW)	SHOSHONE DR (NE)	2	R	1,378	18	24,804	AC	7/29/2019	65	DISTRICT 3
YOSTDR	0010	YOST DR	WESTHILL RD	LATIGO CT	1	R	1,000	18	18,000	AC	7/29/2019	45	DISTRICT 5
YOSTDR	0020	YOST DR	LATIGO CT	ANDERSON ST	1	R	660	18	11,880	AC	7/29/2019	46	DISTRICT 5
YUMACT	0010	YUMA CT	CDS (SW)	BAY VIEW DR	2	R	427	21	8,967	AC	7/29/2019	70	DISTRICT 4
YUMAWY	0010	YUMA WY	TAHOS DR	APACHE RD	2	R	348	21	7,308	AC	7/29/2019	74	DISTRICT 3
YUROCDR	0010	YUROC DR	KAROCK RD	CHOCTAW DR	2	R	675	21	14,175	AC	7/29/2019	56	DISTRICT 3
YUROCDR	0020	YUROC DR	CHOCTAW DR	PAWNEE DR	2	R	1,218	21	25,578	AC	7/29/2019	100	DISTRICT 3
YUROCDR	0030	YUROC DR	PAWNEE DR	MOKEL WY	2	R	1,437	21	30,177	AC	7/29/2019	46	DISTRICT 3
YUROCDR	0040	YUROC DR	MOKEL WY	APACHE RD	2	R	1,699	21	35,679	AC	7/29/2019	43	DISTRICT 3
ZUMWLTST	0010	ZUMWALT ST	LAFAYETTE ST	CENTER ST E	2	R	248	21	5,208	AC	7/29/2019	36	DISTRICT 2
ZUNIDR	0010	ZUNI DR	SIOUX TL	KAROCK RD	2	R	890	21	18,690	AC	7/29/2019	20	DISTRICT 3

FC (Functional Classification): A (Major Collector/ Significant Roads), C (Collector), R (Residential)
 ST (Surface Type): AC (Asphalt Concrete), ST (Surface Treated)
 DNS (Did Not Survey - Private Road/No Access)

Section Description Inventory – Sorted by Descending PCI



Calaveras County - 2019 PMP Update
Section Description Inventory - Sorted by PCI

Road ID	Section ID	Road Name	Begin Location	End Location	No. of Lanes	FC	Length (ft)	Width (ft)	Area (sf)	ST	PCI Date	PCI	Area ID
BYWOODCT	0010	BAYWOOD CT	SPYGLASS RD	CDS (NW)	2	R	206	20	4,120	AC	7/30/2019	100	DISTRICT 1
BRKLINCT	0010	BROOKLINE CT	CDS (SE)	OAK RIDGE RD	2	R	250	20	5,000	AC	8/27/2019	100	DISTRICT 1
BRKLINCT	0020	BROOKLINE CT	OAK RIDGE RD	CDS (NE)	2	R	298	20	5,960	AC	7/30/2019	100	DISTRICT 1
LODECT	0010	LODE CT	SILVER RD	CDS (E)	2	R	264	20	5,280	AC	7/30/2019	100	DISTRICT 1
MAINSTN	0020	MAIN ST N	MAIN ST N SPLIT (S)	HWY 49 (W)	1	C	113	22	2,486	AC	7/30/2019	100	DISTRICT 2
OKRIDGCT	0010	OAK RIDGE CT	SPYGLASS RD	CDS (N)	2	R	275	20	5,500	AC	7/29/2019	100	DISTRICT 1
OKRIDGRD	0010	OAK RIDGE RD	SILVER RD	STANFORD CT	2	R	270	20	5,400	AC	7/30/2019	100	DISTRICT 1
OKRIDGRD	0020	OAK RIDGE RD	STANFORD CT	BROOKLINE CT	2	R	240	20	4,800	AC	7/30/2019	100	DISTRICT 1
OKRIDGRD	0030	OAK RIDGE RD	BROOKLINE CT	SPYGLASS RD	2	R	697	20	13,940	AC	7/30/2019	100	DISTRICT 1
PRTRDGCT	0010	PARTRIDGE CT	HARTVICKSON LN	CDS (E)	1	R	188	22	4,136	AC	7/30/2019	100	DISTRICT 5
PRTRDGDR	0010	PARTRIDGE DR	HARTVICKSON LN (S)	HARTVICKSON LN (N)	1	R	1,205	20	24,100	AC	7/30/2019	100	DISTRICT 5
PACHTRCT	0010	PEACHTREE CT	SILVER RD	CDS (NE)	2	R	483	20	9,660	AC	7/30/2019	100	DISTRICT 1
PNNVLLYCT	0010	PINE VALLEY CT	SILVER RD	CDS (NE)	2	R	472	20	9,440	AC	7/30/2019	100	DISTRICT 1
SILVERRD	0010	SILVER RD	VISTA DEL LAGO DR (SE)	LODE CT	2	R	335	20	6,700	AC	7/30/2019	100	DISTRICT 1
SILVERRD	0020	SILVER RD	LODE CT	SPYGLASS RD	2	R	289	20	5,780	AC	7/30/2019	100	DISTRICT 1
SILVERRD	0030	SILVER RD	SPYGLASS RD	PEACHTREE CT	2	R	285	20	5,700	AC	7/30/2019	100	DISTRICT 1
SILVERRD	0040	SILVER RD	PEACHTREE CT	PINE VALLEY CT	2	R	753	20	15,060	AC	7/30/2019	100	DISTRICT 1
SILVERRD	0050	SILVER RD	PINE VALLEY CT	VISTA DEL LAGO DR (NW)	2	R	600	20	12,000	AC	7/30/2019	100	DISTRICT 1
SPYGLSCT	0010	SPYGLASS CT	CDS (SW)	SILVER RD	2	R	207	20	4,140	AC	7/30/2019	100	DISTRICT 1
SPYGLSRD	0010	SPYGLASS RD	SILVER RD	OAK RIDGE RD	2	R	611	20	12,220	AC	7/30/2019	100	DISTRICT 1
SPYGLSRD	0020	SPYGLASS RD	OAK RIDGE RD	BAYWOOD CT	2	R	609	20	12,180	AC	7/30/2019	100	DISTRICT 1
SPYGLSRD	0030	SPYGLASS RD	BAYWOOD CT	HAGGIN CT	2	R	392	20	7,840	AC	7/30/2019	100	DISTRICT 1
SPYGLSRD	0040	SPYGLASS RD	HAGGIN CT	OAK RIDGE CT	2	R	295	20	5,900	AC	7/30/2019	100	DISTRICT 1
SPYGLSRD	0050	SPYGLASS RD	OAK RIDGE CT	CDS (E)	2	R	171	20	3,420	AC	7/30/2019	100	DISTRICT 1
STNFRDCT	0010	STANFORD CT	CDS (SW)	OAK RIDGE RD	2	R	246	20	4,920	AC	9/29/2019	100	DISTRICT 1
YUROC DR	0020	YUROC DR	CHOCTAW DR	PAWNEE DR	2	R	1,218	21	25,578	AC	7/29/2019	100	DISTRICT 3
ALFRDAST	0010	ALFREDA ST	MOUNTAIN VIEW AV	ANGELS RD	2	R	363	15	5,445	AC	7/29/2019	98	DISTRICT 1
HAGGINCT	0010	HAGGIN CT	CDS (S)	SPYGLASS RD	2	R	206	20	4,120	AC	7/29/2019	98	DISTRICT 1
STGCCHRD	0160	STAGECOACH RD	450FT S MID-BRIDGE (WIDTH CHG)	500FT N MID-BRIDGE (WIDTH CHG)	2	R	954	12	11,448	AC	7/29/2019	98	DISTRICT 4
RUFELN	0010	RUFE LN	CHURCH ST	ANGELS RD	2	R	267	18	4,806	AC	7/29/2019	97	DISTRICT 4
CARSONDR	0010	CARSON DR	VISTA DEL LAGO DR	CDS (N)	2	R	284	20	5,680	AC	7/29/2019	96	DISTRICT 1
DOGTWNRD	0040	DOGTOWN RD	2000FT N GARDNER LN	SCHMAUDER MINE RD	2	A	1,855	20	37,100	AC	7/29/2019	96	DISTRICT 4
MILTONRD	0310	MILTON RD	ALMOND DR	SHALIMAR DR	2	A	1,147	22	25,234	AC	7/29/2019	96	DISTRICT 5
MULFRDCT	0010	MULFORD CT	HARTVICKSON LN	CDS (N)	2	R	371	20	7,420	AC	7/29/2019	96	DISTRICT 5
GLDSTRRD	0070	GOLD STRIKE RD	GOLD STRIKE RD / HWY 49 (N) ME	HWY 49 (N)	1	C	294	16	4,704	AC	7/29/2019	95	DISTRICT 1
MILTONRD	0300	MILTON RD	GREGORY RD (N)	ALMOND DR	2	A	1,136	22	24,992	AC	7/29/2019	95	DISTRICT 5
SKKRCHRD	0030	SKUNK RANCH RD	PONDEROSA WY	WAGON WHEEL RD	2	R	1,112	15	16,680	AC	7/29/2019	95	DISTRICT 3
ALGRSSTS	0020	ALGIERS ST S	PARK LANE	MAIN ST	2	R	528	30	15,840	AC	7/29/2019	94	DISTRICT 3
DOGTWNRD	0060	DOGTOWN RD	ALBRIGHT CT	LAKESIDE DR	2	A	1,378	20	27,560	AC	7/29/2019	94	DISTRICT 4
FRTHCRRD	0040	FOURTH CROSSING RD	TRAILS END RANCH (UTILP) (SE)	2400FT SW COSTA RD	2	R	2,488	20	49,760	AC	7/29/2019	94	DISTRICT 2
MILANORD	0020	MILANO RD	START OF PVMT	CLARK ST	2	R	127	12	1,524	AC	7/29/2019	94	DISTRICT 2
MOJAVEDR	0010	MOJAVE DR	POCATELLO CR	224FT SW SIERRA PY (SPLIT)	2	R	379	21	7,959	AC	7/29/2019	94	DISTRICT 3
MTRCHRD	0200	MOUNTAIN RANCH RD	BOO ST	BROTHERS RD	2	A	1,887	22	41,514	AC	7/29/2019	94	DISTRICT 2
SKKRCHRD	0020	SKUNK RANCH RD	VINEYARD TERRACE	PONDEROSA WY	2	R	651	15	9,765	AC	7/29/2019	94	DISTRICT 3
DALEECT	0010	DA LEE CT	DA LEE RD	CDS (N)	1	R	691	18	12,438	AC	7/29/2019	93	DISTRICT 5
DALEERD	0020	DA LEE RD	7257 DA LEE RD (FH)	STABULIS RD	1	R	1,698	20	33,960	AC	7/29/2019	93	DISTRICT 5
DALEERD	0030	DA LEE RD	STABULIS RD	CASSIDY RD	1	R	1,677	20	33,540	AC	7/29/2019	93	DISTRICT 5
MILTONRD	0280	MILTON RD	SHALIMAR DR	MYRTLE DR	2	A	673	22	14,806	AC	7/29/2019	93	DISTRICT 5
RDSTRNPK	0040	REEDS TURNPIKE	RANCH RD	JACKSON ST	2	A	1,093	22	24,046	AC	7/29/2019	93	DISTRICT 4
BLCKKDR	0020	BLACK OAK DR	LINNET LN	CEDAR LN	2	R	599	18	10,782	AC	7/29/2019	92	DISTRICT 3
FRTHCRRD	0050	FOURTH CROSSING RD	2400FT SW COSTA RD	COSTA RD	2	R	2,402	20	48,040	AC	7/29/2019	92	DISTRICT 2
HRCHNRPL	0010	HOERCHNER PL	PEEK CR	END (N)	1	R	321	10	3,210	AC	7/29/2019	92	DISTRICT 2
JFFTLDR	0010	JEFF TUTTLE DR	MOUNTAIN RANCH RD	GOVERNMENT CENTER DR	2	R	843	33	27,819	AC	7/29/2019	92	DISTRICT 1

FC (Functional Classification): A (Major Collector/ Significant Roads), C (Collector), R (Residential)
ST (Surface Type): AC (Asphalt Concrete), ST (Surface Treated)
DNS (Did Not Survey - Private Road/No Access)



Calaveras County - 2019 PMP Update
Section Description Inventory - Sorted by PCI

Road ID	Section ID	Road Name	Begin Location	End Location	No. of Lanes	FC	Length (ft)	Width (ft)	Area (sf)	ST	PCI Date	PCI	Area ID
MICHLRD	0090	MICHEL RD	PONDEROSA WY	GASTON HILL RD	2	R	746	20	14,920	AC	7/29/2019	92	DISTRICT 2
MTRCHRD	0210	MOUNTAIN RANCH RD	BROTHERS RD	6480 MOUNTAIN RANCH RD (PRV DW	2	A	2,195	22	48,290	AC	7/29/2019	92	DISTRICT 2
RDSTRNPK	0050	REEDS TURNPIKE	JACKSON ST	MAIN ST	2	A	1,386	22	30,492	AC	7/29/2019	92	DISTRICT 4
DALEERD	0040	DA LEE RD	CASSIDY RD	JENNY LIND RD	1	R	1,705	20	34,100	AC	7/29/2019	91	DISTRICT 5
DOGTWNRD	0030	DOGTOWN RD	GARDNER LN	2000FT N GARDNER LN	2	A	2,002	20	40,040	AC	7/29/2019	91	DISTRICT 4
FRTHCRRD	0010	FOURTH CROSSING RD	HWY 49	1190FT NE HWY 49 (PRV DW) (N)	2	R	1,192	20	23,840	AC	7/29/2019	91	DISTRICT 2
FRTHCRRD	0080	FOURTH CROSSING RD	3148FT E COSTA RD (PRV GATE) (FRICOT CITY RD (N & S ENDS)	2	R	2,599	20	51,980	AC	7/29/2019	91	DISTRICT 2
GVRNCNTR	0030	GOVERNMENT CENTER	GOVERNMENT CENTER DR (LOOP) (N	JEFF TUTTLE DR	2	A	251	24	6,024	AC	7/29/2019	91	DISTRICT 1
MSSINGRD	0040	MESSING RD	OAK HOLLOW RD	SUNSET TL	2	R	2,019	20	40,380	AC	7/29/2019	91	DISTRICT 1
PRTSFYRD	0170	PARROTTS FERRY RD	BATTEN RD	HWY 4	2	A	142	66	9,372	AC	7/29/2019	91	DISTRICT 4
RDSTRNPK	0030	REEDS TURNPIKE	693 REEDS TURNPIKE (PRV DW) (N	RANCH RD	2	A	1,252	22	27,544	AC	7/29/2019	91	DISTRICT 4
AVRYSPRD	0110	AVERY SHEEP RANCH RD	VALLEY VIEW DR	TIMBER TRAILS RD	2	C	2,088	20	41,760	AC	7/29/2019	90	DISTRICT 3
BKRRLYWY	0020	BAKER RILEY WY	SHINE WY	EDWARD CT	1	R	1,356	12	16,272	AC	7/29/2019	90	DISTRICT 2
DBLSPRRD	0030	DOUBLE SPRINGS RD	2600FT NE GILLAM RD	5200FT NE GILLAM RD	2	R	2,602	20	52,040	AC	7/29/2019	90	DISTRICT 1
DBLSPRRD	0040	DOUBLE SPRINGS RD	5200FT NE GILLAM RD	HWY 26	2	R	2,008	20	40,160	AC	7/29/2019	90	DISTRICT 1
DBLSPRRD	0050	DOUBLE SPRINGS RD	HWY 26	HWY 12 (E)	2	R	2,391	20	47,820	AC	7/29/2019	90	DISTRICT 1
LTJHNRD	0320	LITTLE JOHN RD	FLINT TL	BOW DR (S)	2	A	2,151	24	51,624	AC	7/29/2019	90	DISTRICT 4
LTJHNRD	0460	LITTLE JOHN RD	12525FT N QUIVER ST (TURN OFF)	OXYOKE LN (END DIVIDED ROAD)	1	R	1,436	18	25,848	AC	7/29/2019	90	DISTRICT 4
LMBARDDR	0010	LOMBARDI DR	HWY 49 (S)	GOLD PAN CT	2	R	952	20	19,040	AC	7/29/2019	90	DISTRICT 2
MILTONRD	0290	MILTON RD	MYRTLE DR	GREGORY RD (N)	2	A	1,407	22	30,954	AC	7/29/2019	90	DISTRICT 5
OLVRCHRD	0010	OLIVE ORCHARD RD	BURSON RD	PLEASANT OAKS RD	2	A	2,324	20	46,480	AC	7/29/2019	90	DISTRICT 5
PNSLGHRD	0040	PENNSYLVANIA GULCH RD	WINGDAM RD	SKUNK RANCH RD	2	A	459	18	8,262	AC	7/29/2019	90	DISTRICT 3
SKYLINDR	0030	SKYLINE DR	PONDEROSA WY (N)	820FT NE PONDEROSA WY (WIDTH C	1	R	822	36	29,592	AC	7/29/2019	90	DISTRICT 3
BLCKKDR	0030	BLACK OAK DR	CEDAR LN	COUNTRY CLUB DR	2	R	1,608	18	28,944	AC	7/29/2019	89	DISTRICT 3
FRTHCRRD	0020	FOURTH CROSSING RD	1190FT NE HWY 49 (PRV DW) (N)	2915FT NE HWY 49 (PRV DW) (SE)	2	R	1,726	20	34,520	AC	7/29/2019	89	DISTRICT 2
FRTHCRRD	0070	FOURTH CROSSING RD	1970FT E COSTA RD (CATTLE GRID	3148FT E COSTA RD (PRV GATE) (2	R	1,179	20	23,580	AC	7/29/2019	89	DISTRICT 2
LTJHNRD	0310	LITTLE JOHN RD	MOCCASIN ST	FLINT TL	2	A	2,646	24	63,504	AC	7/29/2019	89	DISTRICT 4
LTJHNRD	0470	LITTLE JOHN RD	OXYOKE LN (END DIVIDED ROAD)	330 FT NE OXYOKE LN (MERGE)	1	R	338	22	7,436	AC	7/29/2019	89	DISTRICT 4
MILTONRD	0240	MILTON RD	SCENIC VALLEY DR	OPAL LN	2	A	516	22	11,352	AC	7/29/2019	89	DISTRICT 5
MTRCHRD	0240	MOUNTAIN RANCH RD	2600FT NE COACHMAN WY	MICHEL RD	2	A	2,362	22	51,964	AC	7/29/2019	89	DISTRICT 2
OSPITLRD	0010	OSPITAL RD	COUNTY LINE (S)	10356 OSPITAL RD	2	A	1,731	20	34,620	AC	7/29/2019	89	DISTRICT 1
PALOMARD	0230	PALOMA RD	HWY 26 (S)	PALOMA RD	2	A	255	20	5,100	AC	7/29/2019	89	DISTRICT 2
PTTNGRRD	0020	PETTINGER RD	AMOS LN	ALBERT LN	2	R	1,710	20	34,200	AC	7/29/2019	89	DISTRICT 1
PTTNGRRD	0040	PETTINGER RD	RAINDANCE RD	CULVERT/BRIDGE (MID)	2	R	2,279	20	45,580	AC	7/29/2019	89	DISTRICT 1
PTTNGRRD	0050	PETTINGER RD	CULVERT/BRIDGE (MID)	FERSEYNA WY	2	R	1,956	20	39,120	AC	7/29/2019	89	DISTRICT 1
RILEYWY	0010	RILEY WY	PARKING LOT (PRV)	HWY 26	2	R	297	18	5,346	AC	7/29/2019	89	DISTRICT 1
SKKRCHRD	0010	SKUNK RANCH RD	PENNSYLVANIA GULCH RD	VINEYARD TERRACE	2	R	1,211	24	29,064	AC	7/29/2019	89	DISTRICT 3
SKYLINDR	0020	SKYLINE DR	PONDEROSA WY (S)	PONDEROSA WY (N)	2	R	2,103	18	37,854	AC	7/29/2019	89	DISTRICT 3
SPRGLYWY	0010	SPRING VALLEY WY	MEADOW DR	GREENSBORO WY	2	R	1,794	20	35,880	AC	7/29/2019	89	DISTRICT 3
DALEERD	0010	DA LEE RD	GABOR ST	7257 DA LEE RD (FH)	1	R	1,807	20	36,140	AC	7/29/2019	88	DISTRICT 5
DBLSPRRD	0020	DOUBLE SPRINGS RD	GILLAM RD	2600FT NE GILLAM RD	2	R	2,602	20	52,040	AC	7/29/2019	88	DISTRICT 1
EVGRNRD	0020	EVERGREEN RD	CULVERT BRIDGE (N)	TREESIDE LN	2	R	2,015	18	36,270	AC	7/29/2019	88	DISTRICT 1
FIRWYDR	0060	FAIRWAY DR	PLACER WY (S)	PLACER WY (N)	2	R	1,726	22	37,972	AC	7/29/2019	88	DISTRICT 3
FRTHCRRD	0030	FOURTH CROSSING RD	2915FT NE HWY 49 (PRV DW) (SE)	TRAILS END RANCH (UTILP) (SE)	2	R	1,311	20	26,220	AC	7/29/2019	88	DISTRICT 2
FRTHCRRD	0060	FOURTH CROSSING RD	COSTA RD	1970FT E COSTA RD (CATTLE GRID	2	R	1,972	20	39,440	AC	7/29/2019	88	DISTRICT 2
FRNCHGRD	0020	FRENCH GULCH RD	LONE DOVE LN	2000FT NE LONE DOVE LN	2	C	2,002	20	40,040	AC	7/29/2019	88	DISTRICT 4
MSSINGRD	0050	MESSING RD	SUNSET TL	WILKY WY	2	R	1,398	20	27,960	AC	7/29/2019	88	DISTRICT 1
MILTONRD	0320	MILTON RD	SHALIMAR DR	HWY 26	2	A	1,027	24	24,648	AC	7/29/2019	88	DISTRICT 5
MTRCHRD	0220	MOUNTAIN RANCH RD	6480 MOUNTAIN RANCH RD (PRV DW	COACHMAN WY	2	A	2,140	22	47,080	AC	7/29/2019	88	DISTRICT 2
MTRCHRD	0230	MOUNTAIN RANCH RD	COACHMAN WY	2600FT NE COACHMAN WY	2	A	2,602	22	57,244	AC	7/29/2019	88	DISTRICT 2
PALOMARD	0050	PALOMA RD	WATERTOWN CUTOFF RD	1275 PALOMA RD (CULVERT) (W)	2	C	2,589	20	51,780	AC	7/29/2019	88	DISTRICT 1
PTTNGRRD	0010	PETTINGER RD	SOUTHWORTH RD	AMOS LN	2	R	2,324	20	46,480	AC	7/29/2019	88	DISTRICT 1
PTTNGRRD	0030	PETTINGER RD	ALBERT LN	RAINDANCE RD	2	R	1,311	20	26,220	AC	7/29/2019	88	DISTRICT 1

FC (Functional Classification): A (Major Collector/ Significant Roads), C (Collector), R (Residential)

ST (Surface Type): AC (Asphalt Concrete), ST (Surface Treated)

DNS (Did Not Survey - Private Road/No Access)



Calaveras County - 2019 PMP Update
Section Description Inventory - Sorted by PCI

Road ID	Section ID	Road Name	Begin Location	End Location	No. of Lanes	FC	Length (ft)	Width (ft)	Area (sf)	ST	PCI Date	PCI	Area ID
TETONCT	0010	TETON CT	CDS (S)	ARROWHEAD ST	2	R	560	21	11,760	AC	7/29/2019	88	DISTRICT 4
WTRTWNRD	0050	WATERTOWN RD	6900FT N WATERTOWN CUTOFF RD	CAMPO SECO RD	2	A	1,728	21	36,288	AC	7/29/2019	88	DISTRICT 1
BLCKKDR	0040	BLACK OAK DR	COUNTRY CLUB DR	VENADO DR	2	R	372	18	6,696	AC	7/29/2019	87	DISTRICT 3
CSSIDYRD	0020	CASSIDY RD	GABOR ST	RICKY CT	1	R	2,730	20	54,600	AC	7/29/2019	87	DISTRICT 5
CHURCHST	0310	CHURCH ST	ALGIERS ST N	MAIN ST (E)	2	R	845	18	15,210	AC	7/29/2019	87	DISTRICT 3
HUNTRD	0130	HUNT RD	21690FT NE COYOTE RIDGE RD	LANFORD PACHEO RD	1	C	2,410	18	43,380	AC	7/29/2019	87	DISTRICT 4
MARPSAST	0020	MARIPOSA ST	SUNSET ST	PINE ST	2	R	952	22	20,944	AC	7/29/2019	87	DISTRICT 1
MSSINGRD	0030	MESSING RD	5435 MESSING RD	OAK HOLLOW RD	2	R	1,012	20	20,240	AC	7/29/2019	87	DISTRICT 1
MSSINGRD	0070	MESSING RD	COTTONTAIL LN	HWY 12	2	R	1,653	20	33,060	AC	7/29/2019	87	DISTRICT 1
MILTONRD	0250	MILTON RD	OPAL LN	ROACH DR	2	A	713	22	15,686	AC	7/29/2019	87	DISTRICT 5
MILTONRD	0270	MILTON RD	THOMPSON WY	SHALIMAR DR	2	A	656	22	14,432	AC	7/29/2019	87	DISTRICT 5
PALOMARD	0090	PALOMA RD	2689 PALOMA RD (CULVERT) (SE)	HILLWOOD RD	2	C	1,149	20	22,980	AC	7/29/2019	87	DISTRICT 1
PEEKCR	0010	PEEK CR	CENTER ST W	HOERCHNER PL	1	R	347	15	5,205	AC	7/29/2019	87	DISTRICT 2
PNSLGHDR	0130	PENNSYLVANIA GULCH RD	OAK CANYON RD (S)	END OF PVMT	1	A	1,413	12	16,956	AC	7/29/2019	87	DISTRICT 3
PRSPCTST	0010	PROSPECT ST	MARETTA LN	8176 PROSPECT ST (PRV DW) (WID)	1	R	223	16	3,568	AC	7/29/2019	87	DISTRICT 2
SPRRWKRD	0080	SPARROWK RD	NALL ST	MCATEE ST	1	R	699	18	12,582	AC	7/29/2019	87	DISTRICT 5
WTRTWNRD	0040	WATERTOWN RD	5200FT N WATERTOWN CUTOFF RD	6900FT N WATERTOWN CUTOFF RD	2	A	1,702	21	35,742	AC	7/29/2019	87	DISTRICT 1
BIGTRS RD	0020	BIG TREES RD	CREEKVIEW DR	HWY 4	4	A	128	60	7,680	AC	7/30/2019	86	DISTRICT 3
BLAIRDR	0010	BLAIR DR	HENEY LN	ROSS DR	1	R	1,991	20	39,820	AC	7/29/2019	86	DISTRICT 5
CSSIDYRD	0010	CASSIDY RD	KIRBY ST	GABOR ST	1	R	528	18	9,504	AC	7/29/2019	86	DISTRICT 5
DONYADR	0020	DONYA DR	LOMBARDI DR	CDS (NE)	2	R	1,142	18	20,556	AC	7/29/2019	86	DISTRICT 2
EVGRNRD	0010	EVERGREEN RD	WARREN RD	CULVERT BRIDGE (N)	2	R	1,636	18	29,448	AC	7/29/2019	86	DISTRICT 1
FIRWYDR	0070	FAIRWAY DR	PLACER WY (N)	NUGGET CT	2	R	1,774	22	39,028	AC	7/29/2019	86	DISTRICT 3
GLDNGTDR	0020	GOLDEN GATE DR	SPRING HILL DR	EDNA DR	1	R	1,424	16	22,784	AC	7/29/2019	86	DISTRICT 2
HGNDRD	0160	HOGAN DAM RD	PALOMINO RIDGE RD	APPALOOSA RIDGE RD	2	A	1,132	20	22,640	AC	7/29/2019	86	DISTRICT 5
HNRDMDR	0010	HUNTER DAM RD	HWY 4 (S)	HUNTER DAM RD FORK (N) (UNPVD)	1	R	967	12	11,604	AC	7/29/2019	86	DISTRICT 3
JFTTLDR	0020	JEFF TUTTLE DR	GOVERNMENT CENTER DR	CC SERIFF JAIL (DR)	2	R	329	33	10,857	AC	7/29/2019	86	DISTRICT 1
JFTTLDR	0030	JEFF TUTTLE DR	CC SERIFF JAIL (DR)	CDS (NE) (GATE)	2	R	485	24	11,640	AC	7/29/2019	86	DISTRICT 1
LTLJHNRD	0440	LITTLE JOHN RD	8885FT N QUIVER ST	11395FT N QUIVER ST (TURN OFF)	1	R	2,508	18	45,144	AC	7/29/2019	86	DISTRICT 4
MILTONRD	0010	MILTON RD	COUNTY LINE (S)	1954FT N COUNTY LINE (CULVERT)	2	A	1,956	22	43,032	AC	7/29/2019	86	DISTRICT 5
MILTONRD	0090	MILTON RD	3660FT N GANN ST	6260FT N GANN ST	2	A	2,602	24	62,448	AC	7/29/2019	86	DISTRICT 5
MKLMNDRW	0010	MOKELUMNE DR W	CHAMONIX DR	AVERY DR	2	R	2,300	24	55,200	AC	7/29/2019	86	DISTRICT 3
OSAGECR	0010	OSAGE CR	SIOUX TL (SE)	SIOUX TL (NW)	2	R	1,297	21	27,237	AC	7/29/2019	86	DISTRICT 3
SPRRWKRD	0050	SPARROWK RD	HAUTLY LN	HEDGPETH RD	1	R	950	18	17,100	AC	7/29/2019	86	DISTRICT 5
SPRGHLDR	0010	SPRING HILL DR	GOLDEN GATE DR	EDNA DR	2	R	1,000	16	16,000	AC	7/29/2019	86	DISTRICT 2
STGCCHR	0120	STAGECOACH RD	SINGLETREE DR	1600FT N SINGLETREE DR	1	R	1,602	12	19,224	AC	7/29/2019	86	DISTRICT 4
AVRYSRD	0100	AVERY SHEEP RANCH RD	1166FT NE 04N41Y	VALLEY VIEW DR	2	C	1,596	20	31,920	AC	7/29/2019	85	DISTRICT 2
BANNERRD	0040	BANNER RD	3020FT E RAILROAD FLAT RD S (P)	END OF PVMT (CATTLE GRID) (PRV)	1	R	587	12	7,044	AC	7/29/2019	85	DISTRICT 2
BLRNCHRD	0010	BEAL RANCH RD	HWY 26	END OF PVMT (E)	2	C	150	18	2,700	AC	7/30/2019	85	DISTRICT 1
BLCKKDR	0010	BLACK OAK DR	CDS (SW)	LINNET LN	2	R	995	18	17,910	AC	7/29/2019	85	DISTRICT 3
CSSIDYRD	0030	CASSIDY RD	RICKY CT	DA LEE RD	1	R	951	20	19,020	AC	7/29/2019	85	DISTRICT 5
DOGTWNRD	0050	DOGTOWN RD	SCHMAUDER MINE RD	ALBRIGHT CT	2	A	610	20	12,200	AC	7/29/2019	85	DISTRICT 4
DONYADR	0010	DONYA DR	CDS (SW)	LOMBARDI DR	2	R	1,177	18	21,186	AC	7/29/2019	85	DISTRICT 2
GLDNGTDR	0010	GOLDEN GATE DR	START OF PVMT	SPRING HILL DR	1	R	1,979	12	23,748	AC	7/29/2019	85	DISTRICT 2
GVTCTDR	0030	GOVERNMENT CENTER DR	JEFF TUTTLE DR	PARKING LOT (N)	2	A	132	21	2,772	AC	7/29/2019	85	DISTRICT 1
GREGORYRD	0050	GREGORY RD	10667 GREGORY RD	AMIEL WY	1	R	2,208	16	35,328	AC	7/29/2019	85	DISTRICT 5
HAWVERRD	0050	HAWVER RD	2760FT GOLD STRIKE RD (GATE) (2347 HAWVER RD (WIDTH CHG)	1	R	1,883	15	28,245	AC	7/29/2019	85	DISTRICT 2
NDPNDRD	0110	INDEPENDENCE RD	INDEPENDENCE GULCH	INDEPENDENCE CEMETERY RD	2	A	1,873	20	37,460	AC	7/29/2019	85	DISTRICT 2
LTLJHNRD	0450	LITTLE JOHN RD	11395FT N QUIVER ST (TURN OFF)	12525FT N QUIVER ST (TURN OFF)	1	R	1,129	18	20,322	AC	7/29/2019	85	DISTRICT 4
MSSINGRD	0010	MESSING RD	PETTINGER RD	GLENWOOD ST	2	R	989	20	19,780	AC	7/29/2019	85	DISTRICT 1
MSSINGRD	0060	MESSING RD	WILKY WY	COTTONTAIL LN	2	R	1,244	20	24,880	AC	7/29/2019	85	DISTRICT 1
PALOMARD	0080	PALOMA RD	CAMPO SECO RD	2689 PALOMA RD (CULVERT) (SE)	2	C	2,505	20	50,100	AC	7/29/2019	85	DISTRICT 1
PALOMARD	0210	PALOMA RD	NINE OAKS RD	2500FT NW NINE OAKES RD	2	C	2,500	20	50,000	AC	7/29/2019	85	DISTRICT 2

FC (Functional Classification): A (Major Collector/ Significant Roads), C (Collector), R (Residential)

ST (Surface Type): AC (Asphalt Concrete), ST (Surface Treated)

DNS (Did Not Survey - Private Road/No Access)



Calaveras County - 2019 PMP Update
Section Description Inventory - Sorted by PCI

Road ID	Section ID	Road Name	Begin Location	End Location	No. of Lanes	FC	Length (ft)	Width (ft)	Area (sf)	ST	PCI Date	PCI	Area ID
PALOMARD	0220	PALOMA RD	2500FT NW NINE OAKES RD	HWY 26 (N)	2	C	2,725	20	54,500	AC	7/29/2019	85	DISTRICT 2
TAHOSDR	0020	TAHOS DR	YUMA WY	CHINOOK WY	2	R	818	21	17,178	AC	7/29/2019	85	DISTRICT 3
BANNERRD	0030	BANNER RD	1270FT E RAILROAD FLAT RD S (P	1930FT E RAILROAD FLAT RD S (P	1	R	660	12	7,920	AC	7/29/2019	84	DISTRICT 2
CHCKWGDR	0030	CHUCKWAGON DR	5200FT NW CONESTOGA TL	7100FT NW CONESTOGA TL	1	R	1,902	15	28,530	AC	7/29/2019	84	DISTRICT 4
CHCKWGDR	0040	CHUCKWAGON DR	7100FT NW CONESTOGA TL	CANTLE RD	1	R	1,846	15	27,690	AC	7/29/2019	84	DISTRICT 4
DNHERDR	0020	DANAHER DR	EMEREFF LN	SILVER RAPIDS RD	1	R	869	20	17,380	AC	7/29/2019	84	DISTRICT 5
DBLSPRRD	0010	DOUBLE SPRINGS RD	HWY 12 (W)	GILLAM RD	2	R	1,682	20	33,640	AC	7/29/2019	84	DISTRICT 1
JSSMRD	0320	JESUS MARIA RD	EAST RAINBOW RD	19218 JESUS MARIA RD (POST) (S	2	A	2,557	20	51,140	AC	7/29/2019	84	DISTRICT 2
LTJHNRD	0410	LITTLE JOHN RD	1490FT N QUIVER ST (BEGIN DIVI	3390FT N QUIVER ST (TURN OFF)	1	R	1,900	18	34,200	AC	7/29/2019	84	DISTRICT 4
LMBARDDR	0020	LOMBARDI DR	GOLD PAN CT	GLORY HOLE CT	2	R	2,018	20	40,360	AC	7/29/2019	84	DISTRICT 2
LYLECT	0010	LYLE CT	DONYA DR	CDS (NW)	2	R	319	18	5,742	AC	7/29/2019	84	DISTRICT 2
MILTONRD	0120	MILTON RD	10360FT N GANN ST	11950FT N GANN ST	2	A	1,593	24	38,232	AC	7/29/2019	84	DISTRICT 5
MILTONRD	0140	MILTON RD	SOUTH GULCH RD	2600FT N SOUTH GULCH RD	2	A	2,602	24	62,448	AC	7/29/2019	84	DISTRICT 5
MILTONRD	0260	MILTON RD	ROACH DR	THOMPSON WY	2	A	578	22	12,716	AC	7/29/2019	84	DISTRICT 5
RDSTRNPK	0020	REEDS TURNPIKE	CATTLE DR	693 REEDS TURNPIKE (PRV DW) (N	2	A	568	24	13,632	AC	7/29/2019	84	DISTRICT 4
WTRTWNRD	0020	WATERTOWN RD	WATERTOWN CUTOFF RD	2600FT N WATERTOWN CUTOFF RD	2	A	2,602	21	54,642	AC	7/29/2019	84	DISTRICT 1
WAWONAWY	0100	WAWONA WY	CASTLEWOOD LN	SAN RAMON DR	2	R	622	20	12,440	AC	7/29/2019	84	DISTRICT 3
BERGSMLN	0010	BERGSMA LN	GARNER PL	MITCHELL LN	1	R	657	18	11,826	AC	7/29/2019	83	DISTRICT 5
BLCKCRDR	0040	BLACK CREEK DR	FEATHER DR	OBYRNES FERRY RD	2	R	1,711	24	41,064	AC	7/29/2019	83	DISTRICT 4
BLKSRGDR	0010	BLUE LAKE SPRINGS DR	MORAN RD	MEADOW DR	2	R	1,026	22	22,572	AC	7/29/2019	83	DISTRICT 3
BURSONRD	0010	BURSON RD	HWY 26	CABERNET ST	2	A	116	78	9,048	AC	7/29/2019	83	DISTRICT 5
EDNADR	0010	EDNA DR	GOLDEN GATE DR	HWY 49	1	R	2,500	16	40,000	AC	7/29/2019	83	DISTRICT 2
FARRISDR	0030	FARRIS DR	REX RD	HWY 26	2	R	542	22	11,924	AC	7/29/2019	83	DISTRICT 5
GLDNGTDR	0030	GOLDEN GATE DR	EDNA DR	GOLDEN GATE CT	2	R	1,042	16	16,672	AC	7/29/2019	83	DISTRICT 2
HAWVERRD	0030	HAWVER RD	GOLD STRIKE RD	640FT NE GOLD STRIKE RD	2	R	805	20	16,100	AC	7/29/2019	83	DISTRICT 2
HUNTRD	0020	HUNT RD	MILTON RD (SE)	1625FT N MILTON RD (SE)	2	C	1,624	24	38,976	AC	7/29/2019	83	DISTRICT 5
LTJHNRD	0040	LITTLE JOHN RD	2585FT S OXYOKE LN (TURN OFF)	5030FT S OXYOKE LN	1	R	2,445	18	44,010	AC	7/29/2019	83	DISTRICT 4
LTJHNRD	0050	LITTLE JOHN RD	5030FT S OXYOKE LN	7475FT S OXYOKE LN (TURN OFF)	1	R	2,445	18	44,010	AC	7/29/2019	83	DISTRICT 4
LTJHNRD	0330	LITTLE JOHN RD	BOW DR (S)	205FT SE SADDLE CREEK DR (WIDT	2	A	694	24	16,656	AC	7/29/2019	83	DISTRICT 4
MANAKADR	0010	MAUNA KEA DR	AUGUSTA DR (NW)	SAINT ANDREWS DR	2	R	1,557	20	31,140	AC	7/29/2019	83	DISTRICT 3
OLVRCHRD	0040	OLIVE ORCHARD RD	LAKE BETH RD	2535FT SE LAKE BETH RD (PRV DW	2	A	2,535	20	50,700	AC	7/29/2019	83	DISTRICT 5
OSPITLRD	0110	OSPITAL RD	PITT RANCH CT	STAGE STOP	2	A	1,331	24	31,944	AC	7/29/2019	83	DISTRICT 1
PALOMARD	0100	PALOMA RD	HILLWOOD RD	2315FT E HILLWOOD RD (CULVERT)	2	C	2,317	20	46,340	AC	7/29/2019	83	DISTRICT 1
POPEST	0040	POPE ST	LEWIS AV	TREAT AV	2	C	770	21	16,170	AC	7/29/2019	83	DISTRICT 1
RCKCRKR	0350	ROCK CREEK RD	ROCK CREEK CT	HWY 4	2	A	280	30	8,400	AC	7/29/2019	83	DISTRICT 4
SHSHNDR	0070	SHOSHONE DR	OTTAWA DR	HIAWATHA WY	2	R	3,251	21	68,271	AC	7/29/2019	83	DISTRICT 3
SIERRAPY	0140	SIERRA PY	293FT NW IROQUOIS DR (N) (SPLI	HWY 4	2	C	308	33	10,164	AC	7/29/2019	83	DISTRICT 3
SPRRWKRD	0040	SPARROWK RD	PARDINI PL	HAUTLY LN	1	R	620	18	11,160	AC	7/29/2019	83	DISTRICT 5
WHITTLRD	0050	WHITTLE RD	WHITE OAK RANCH RD	2600FT N WHITE OAK RANCH RD	2	R	2,602	30	78,060	AC	7/29/2019	83	DISTRICT 4
BANNERRD	0035	BANNER RD	1930FT E RAILROAD FLAT RD S (P	3020FT E RAILROAD FLAT RD S (P	1	R	1,089	12	13,068	AC	7/29/2019	82	DISTRICT 2
DNHERDR	0010	DANAHER DR	CDS (SW)	EMEREFF LN	1	R	2,051	18	36,918	AC	7/29/2019	82	DISTRICT 5
HGNDMRD	0120	HOGAN DAM RD	EAGLE RANCH RD	1700FT N EAGLE RANCH RD	2	A	1,702	20	34,040	AC	7/29/2019	82	DISTRICT 5
HGNDMRD	0130	HOGAN DAM RD	1700FT N EAGLE RANCH RD	PALOMINO RIDGE RD	2	A	1,850	20	37,000	AC	7/29/2019	82	DISTRICT 5
HUNTRD	0030	HUNT RD	1625FT N MILTON RD (SE)	CYOTE RIDGE RD	2	C	1,624	24	38,976	AC	7/29/2019	82	DISTRICT 5
LMBARDDR	0050	LOMBARDI DR	1855FT N GOLDEN HILLS CT	DONYA DR	2	R	1,854	20	37,080	AC	7/29/2019	82	DISTRICT 2
MAINST	0700	MAIN ST	CHURCH ST (W)	SHEEP RANCH RD	2	A	668	21	14,028	AC	7/29/2019	82	DISTRICT 3
MAINSTS	0010	MAIN ST S	HWY 26	HWY 49	2	C	922	20	18,440	AC	7/29/2019	82	DISTRICT 2
MEKODR	0025	MEKO DR	SHOSHONE DR	MEKO DR (SPLIT) (NE OF SHOSHON	1	A	229	12	2,748	AC	7/29/2019	82	DISTRICT 3
MILTONRD	0130	MILTON RD	11950FT N GANN ST	SOUTH GULCH RD	2	A	1,201	24	28,824	AC	7/29/2019	82	DISTRICT 5
RLDFLTD	0160	RAILROAD FLAT RD S	WHARREGARD RD	2626 RAILROAD FLAT RD S (PRV D	2	A	2,183	22	48,026	AC	7/29/2019	82	DISTRICT 2
WTRTWNRD	0030	WATERTOWN RD	2600FT N WATERTOWN CUTOFF RD	5200FT N WATERTOWN CUTOFF RD	2	A	2,602	21	54,642	AC	7/29/2019	82	DISTRICT 1
WAWONAWY	0110	WAWONA WY	SAN RAMON DR	MEADOW DR	2	R	658	20	13,160	AC	7/29/2019	82	DISTRICT 3
BUTLERLN	0010	BUTLER LN	HENEY LN (W)	DANDELION CT	1	R	940	18	16,920	AC	7/29/2019	81	DISTRICT 5

FC (Functional Classification): A (Major Collector/ Significant Roads), C (Collector), R (Residential)

ST (Surface Type): AC (Asphalt Concrete), ST (Surface Treated)

DNS (Did Not Survey - Private Road/No Access)



Calaveras County - 2019 PMP Update
Section Description Inventory - Sorted by PCI

Road ID	Section ID	Road Name	Begin Location	End Location	No. of Lanes	FC	Length (ft)	Width (ft)	Area (sf)	ST	PCI Date	PCI	Area ID
CLVRTSRD	0100	CALAVERITAS RD	7320FT NW OLD GULCH RD (PRV DW	10110FT NW OLD GULCH RD (PRV D	2	C	2,791	20	55,820	AC	7/29/2019	81	DISTRICT 2
CLVRTSRD	0130	CALAVERITAS RD	14258FT NW OLD GULCH RD (PRV D	EDGEWOOD DR	2	C	2,349	20	46,980	AC	7/29/2019	81	DISTRICT 1
CLARKST	0010	CLARK ST	PERSALL AV	CENTER ST W	1	R	910	15	13,650	AC	7/29/2019	81	DISTRICT 2
CNSTGATL	0010	CONESTOGA TL	STAGECOACH RD	SINGLETREE DR	1	R	1,507	18	27,126	AC	7/29/2019	81	DISTRICT 4
CPPRCVDR	0010	COPPER COVE DR	LITTLE JOHN RD	QUAIL HILL RD	2	A	831	24	19,944	AC	7/29/2019	81	DISTRICT 4
FARRISDR	0020	FARRIS DR	HANLEY DR	REX RD	2	R	983	20	19,660	AC	7/29/2019	81	DISTRICT 5
HGNDMRD	0250	HOGAN DAM RD	LAKE VIEW CR	2000FT N LAKE VIEW CR	2	A	2,002	20	40,040	AC	7/29/2019	81	DISTRICT 1
LTJHNRD	0400	LITTLE JOHN RD	1105FT N QUIVER ST (UTLP)	1490FT N QUIVER ST (BEGIN DIVI	1	R	384	22	8,448	AC	7/29/2019	81	DISTRICT 4
MANAKADR	0020	MAUNA KEA DR	SAINT ANDREWS DR	AUGUSTA DR (SE)	2	R	1,448	20	28,960	AC	7/29/2019	81	DISTRICT 3
MSSINGRD	0020	MESSING RD	GLENWOOD ST	5435 MESSING RD	2	R	668	20	13,360	AC	7/29/2019	81	DISTRICT 1
MILTONRD	0040	MILTON RD	1510FT 17731 MILTON RD (CULVER	GRANITE ST	2	A	1,713	22	37,686	AC	7/29/2019	81	DISTRICT 5
MILTONRD	0080	MILTON RD	01060FT N GANN ST (WIDTH CHG)	3660FT N GANN ST	2	A	2,602	24	62,448	AC	7/29/2019	81	DISTRICT 5
MILTONRD	0180	MILTON RD	1800FT N LANFORD PACHEO RD	OLD MAIN ST (E)	2	A	1,996	24	47,904	AC	7/29/2019	81	DISTRICT 5
PALOMARD	0130	PALOMA RD	2370FT NE COSGROVE CRK RD (CUL	4428 PALOMA RD (PRV DW) (NE)	2	C	2,533	20	50,660	AC	7/29/2019	81	DISTRICT 2
PLSTTNRD	0010	POOL STATION RD	HWY 4	305FT NW HWY 4 (WIDTH CHG)	2	A	303	66	19,998	AC	7/29/2019	81	DISTRICT 1
PRSPCTST	0020	PROSPECT ST	8176 PROSPECT ST (PRV DW) (WID	LAFAYETTE ST	1	R	904	13	11,752	AC	7/29/2019	81	DISTRICT 2
WHRGRDRD	0010	WHARREGARD RD	RAILROAD FLAT RD S	MASON RD	1	R	1,170	12	14,040	AC	7/29/2019	81	DISTRICT 2
APACHERD	0040	APACHE RD	NAVAJO DR (W)	NAVAJO DR (E)	2	R	1,656	21	34,776	AC	7/29/2019	80	DISTRICT 3
BRKSYLN	0010	BERKESEY LN	BALDWIN CT	WHITE RD	1	R	1,349	20	26,980	AC	7/29/2019	80	DISTRICT 5
BLKSRGDR	0020	BLUE LAKE SPRINGS DR	MEADOW DR	SANDI WY	2	R	633	22	13,926	AC	7/29/2019	80	DISTRICT 3
BUTLERLN	0020	BUTLER LN	DANDELION CT	HENEY LN (E)	1	R	1,010	18	18,180	AC	7/29/2019	80	DISTRICT 5
CLVRTSRD	0110	CALAVERITAS RD	10110FT NW OLD GULCH RD (PRV D	12707FT NW OLD GULCH RD (CLVT/	2	C	2,599	20	51,980	AC	7/29/2019	80	DISTRICT 2
CLVRTSRD	0120	CALAVERITAS RD	12707FT NW OLD GULCH RD (CLVT/	14258FT NW OLD GULCH RD (PRV D	2	C	1,552	20	31,040	AC	7/29/2019	80	DISTRICT 1
CHCKWGDR	0010	CHUCKWAGON DR	CONESTOGA TL	2600FT NW CONESTOGA TL	1	R	2,602	15	39,030	AC	7/29/2019	80	DISTRICT 4
CPPRCVDR	0030	COPPER COVE DR	QUIVER ST	2210FT NE QUIVER ST	2	A	2,209	24	53,016	AC	7/29/2019	80	DISTRICT 4
DUNNRD	0020	DUNN RD	HEINEMANN DR	BOTFUHER RD	2	R	2,070	22	45,540	AC	7/29/2019	80	DISTRICT 5
FRNCHGRD	0030	FRENCH GULCH RD	2000FT NE LONE DOVE LN	3630FT NE LONE DOVE LN (WIDTH	2	C	1,631	20	32,620	AC	7/29/2019	80	DISTRICT 4
HGNDMRD	0040	HOGAN DAM RD	GANN RD	BEAR CREEK RD	2	A	1,365	18	24,570	AC	7/29/2019	80	DISTRICT 5
HGNDMRD	0110	HOGAN DAM RD	DEER RIDGE CT	EAGLE RANCH RD	2	A	1,771	20	35,420	AC	7/29/2019	80	DISTRICT 5
LTJHNRD	0020	LITTLE JOHN RD	OXYOKE LN (BEGIN DIVIDED ROAD)	1455FT S OXYOKE LN (TURN OFF)	1	R	1,455	18	26,190	AC	7/29/2019	80	DISTRICT 4
LMBARDDR	0030	LOMBARDI DR	GLORY HOLE CT	GOLDEN HILLS CT	2	R	1,060	20	21,200	AC	7/29/2019	80	DISTRICT 2
MAINST	0720	MAIN ST	CHURCH ST (E)	SCOTT ST	2	A	1,033	21	21,693	AC	7/29/2019	80	DISTRICT 3
MILTONRD	0030	MILTON RD	17731 MILTON RD (PRV DW)	1510FT 17731 MILTON RD (CULVER	2	A	1,512	22	33,264	AC	7/29/2019	80	DISTRICT 5
MILTONRD	0100	MILTON RD	6260FT N GANN ST	8860FT N GANN ST	2	A	2,602	24	62,448	AC	7/29/2019	80	DISTRICT 5
MILTONRD	0110	MILTON RD	8860FT N GANN ST	10360FT N GANN ST	2	A	1,502	24	36,048	AC	7/29/2019	80	DISTRICT 5
NTCHEZDR	0020	NATCHEZ DR	OTTAWA DR	SHOSHONE DR	2	R	1,324	21	27,804	AC	7/29/2019	80	DISTRICT 3
OLVRCHRD	0050	OLIVE ORCHARD RD	2535FT SE LAKE BETH RD (PRV DW	HWY 26	2	A	2,381	20	47,620	AC	7/29/2019	80	DISTRICT 5
SPRRWKRD	0030	SPARROWK RD	STINSON VIEW RD	PARDINI PL	1	R	940	18	16,920	AC	7/29/2019	80	DISTRICT 5
BRBRWY	0010	BARBARA WY	ELIZABETH DR	PATRICIA LN	2	R	707	21	14,847	AC	7/29/2019	79	DISTRICT 3
BRKSYLN	0020	BERKESEY LN	WHITE RD	FARRIS LN	1	R	2,574	20	51,480	AC	7/29/2019	79	DISTRICT 5
BLAKELN	0030	BLAKE LN	LEWIS WY	BERKESEY DR (N)	1	R	1,187	18	21,366	AC	7/29/2019	79	DISTRICT 5
BOUVRDST	0010	BOUVARD ST	MAIN ST	PINE ST	2	R	896	18	16,128	AC	7/29/2019	79	DISTRICT 2
BRABRNRD	0010	BRAE BURN DR	MEADOW DR	CYPRESS POINT DR	2	R	1,251	18	22,518	AC	7/29/2019	79	DISTRICT 3
BROOKSRD	0020	BROOKS RD	BROOKS RD	HARTVICKSON LN	1	R	558	18	10,044	AC	7/29/2019	79	DISTRICT 5
CHCKWGDR	0020	CHUCKWAGON DR	2600FT NW CONESTOGA TL	5200FT NW CONESTOGA TL	1	R	2,602	15	39,030	AC	7/29/2019	79	DISTRICT 4
CPPRCVDR	0040	COPPER COVE DR	2210FT NE QUIVER ST	SAWMILL RD	2	A	2,209	24	53,016	AC	7/29/2019	79	DISTRICT 4
GARNERPL	0040	GARNER PL	MCNEIL CT	FRIEDMAN WY	2	A	1,105	21	23,205	AC	7/29/2019	79	DISTRICT 5
GLDNGTDR	0040	GOLDEN GATE DR	GOLDEN GATE CT	HWY 49	2	R	1,037	16	16,592	AC	7/29/2019	79	DISTRICT 2
HAWVERRD	0040	HAWVER RD	640FT NE GOLD STRIKE RD	2760FT GOLD STRIKE RD (GATE) (1	R	2,126	15	31,890	AC	7/29/2019	79	DISTRICT 2
HAWVERRD	0060	HAWVER RD	2347 HAWVER RD (WIDTH CHG)	7140FT NE GOLD STRIKE RD	1	R	2,502	15	37,530	AC	7/29/2019	79	DISTRICT 2
HODSONRD	0010	HODSON RD	HWY 4	920FT W HWY 4 (WIDTH CHG)	2	R	922	24	22,128	AC	7/29/2019	79	DISTRICT 4
HGNDMRD	0190	HOGAN DAM RD	5400FT FT APPALOOSA RG RD (CUL	7800FT FT APPALOOSA RG RD (NO	2	A	2,402	20	48,040	AC	7/29/2019	79	DISTRICT 5
HGNDMRD	0260	HOGAN DAM RD	2000FT N LAKE VIEW CR	HARPER LN	2	A	1,959	20	39,180	AC	7/29/2019	79	DISTRICT 1

FC (Functional Classification): A (Major Collector/ Significant Roads), C (Collector), R (Residential)

ST (Surface Type): AC (Asphalt Concrete), ST (Surface Treated)

DNS (Did Not Survey - Private Road/No Access)



Calaveras County - 2019 PMP Update
Section Description Inventory - Sorted by PCI

Road ID	Section ID	Road Name	Begin Location	End Location	No. of Lanes	FC	Length (ft)	Width (ft)	Area (sf)	ST	PCI Date	PCI	Area ID
LIMCRKR	0030	LIME CREEK RD	SOUTH PETERSBURG RD	HWY 12 (E)	2	R	2,457	22	54,054	AC	7/29/2019	79	DISTRICT 1
MAINST	0540	MAIN ST	MAIN ST	HWY 4 (N)	1	A	186	16	2,976	AC	7/29/2019	79	DISTRICT 4
MAINST	0710	MAIN ST	SHEEP RANCH RD	CHURCH ST (E)	2	A	744	27	20,088	AC	7/29/2019	79	DISTRICT 3
MCATEEST	0050	MCATEE ST	BALDWIN ST	WESTHILL ST	1	R	630	20	12,600	AC	7/29/2019	79	DISTRICT 5
MILTONRD	0020	MILTON RD	1954FT N COUNTY LINE (CULVERT)	17731 MILTON RD (PRV DW)	2	A	1,562	22	34,364	AC	7/29/2019	79	DISTRICT 5
MORANRD	0030	MORAN RD	SAFRI MOBILE HOME PARK	4030 MORAN RD (PRV DW)	2	A	2,685	20	53,700	AC	7/29/2019	79	DISTRICT 3
PALOMARD	0070	PALOMA RD	1776 PALOMA RD (PRV DW) (E)	CAMPO SECO RD	2	C	2,871	20	57,420	AC	7/29/2019	79	DISTRICT 1
PALOMARD	0190	PALOMA RD	GOODELL RD	EDSTER ST	2	C	1,406	20	28,120	AC	7/29/2019	79	DISTRICT 2
PTTNGRRD	0060	PETTINGER RD	FERSEYNA WY	HWY 12	2	R	1,546	20	30,920	AC	7/29/2019	79	DISTRICT 1
RLDFTDS	0010	RAILROAD FLAT RD S	SHEEP RANCH RD	TROUT LN	2	A	2,431	22	53,482	AC	7/29/2019	79	DISTRICT 2
SPRRWKRD	0090	SPARROWK RD	MCATEE ST	WESTHILL RD	1	R	1,709	18	30,762	AC	7/29/2019	79	DISTRICT 5
STGCCHRD	0130	STAGECOACH RD	1600FT N SINGLETREE DR	SURREY LN	1	R	1,614	12	19,368	AC	7/29/2019	79	DISTRICT 4
USHERDR	0040	USHER DR	SCHMIDT PL	BALDWIN ST	1	R	1,213	20	24,260	AC	7/29/2019	79	DISTRICT 5
YSTDLGDR	0010	VISTA DEL LAGO DR	HWY 26	135 FT NW GREENBRIAR RD (WIDTH	2	A	733	40	29,320	AC	7/29/2019	79	DISTRICT 1
WARRENDR	0120	WARREN RD	EVERGREEN RD	BURSON RD	2	R	2,675	18	48,150	AC	7/29/2019	79	DISTRICT 1
WHITTLRD	0060	WHITTLE RD	2600FT N WHITE OAK RANCH RD	VINEYARD RD	2	R	2,014	30	60,420	AC	7/29/2019	79	DISTRICT 4
WHITTLRD	0080	WHITTLE RD	2600FT N VINEYARD RD	HWY 49	2	R	1,000	30	30,000	AC	7/29/2019	79	DISTRICT 4
BLCKCRDR	0020	BLACK CREEK DR	QUILL RD	1800FT N QUILL RD	2	R	1,802	24	43,248	AC	7/29/2019	78	DISTRICT 4
CENTRSTE	0010	CENTER ST E	PEEK CR	ZUMWALT ST	2	C	1,076	18	19,368	AC	7/29/2019	78	DISTRICT 2
ESTMRPRD	0020	EAST MURPHYS CREEK RD	END (W)	BRET HARTE DR	2	R	1,075	27	29,025	AC	7/29/2019	78	DISTRICT 3
FIRWYDR	0080	FAIRWAY DR	NUGGET CT	QUARTZ DR	2	R	1,431	22	31,482	AC	7/29/2019	78	DISTRICT 3
GARNERPL	0050	GARNER PL	FRIEDMAN WY	CRAIL WY	2	A	692	21	14,532	AC	7/29/2019	78	DISTRICT 5
NDPNDNRD	0090	INDEPENDENCE RD	INDIAN RIVER RD	WAGNER RD	2	A	2,316	20	46,320	AC	7/29/2019	78	DISTRICT 2
LIMCRKR	0020	LIME CREEK RD	2200FT E HWY 12 (W)	SOUTH PETERSBURG RD	2	R	1,997	22	43,934	AC	7/29/2019	78	DISTRICT 1
LMBARDDR	0040	LOMBARDI DR	GOLDEN HILLS CT	1855FT N GOLDEN HILLS CT	2	R	1,854	20	37,080	AC	7/29/2019	78	DISTRICT 2
MANAKADR	0030	MAUNA KEA DR	AUGUSTA DR (SE)	DEL RIO DR	2	R	532	20	10,640	AC	7/29/2019	78	DISTRICT 3
MCATEEST	0060	MCATEE ST	WESTHILL RD	BELL CT	1	R	745	20	14,900	AC	7/29/2019	78	DISTRICT 5
MEKODR	0020	MEKO DR	MEKO DR (SPLIT) (SW OF SHOSHON	SHOSHONE DR	1	A	193	12	2,316	AC	7/29/2019	78	DISTRICT 3
MICHELDR	0110	MICHEL RD	CAVE CITY RD	MOUNTAIN RANCH RD (N)	2	R	2,951	20	59,020	AC	7/29/2019	78	DISTRICT 2
MILTONRD	0070	MILTON RD	490FT N GANN ST (WIDTH CHG)	1060FT N GANN ST (WIDTH CHG)	2	A	569	33	18,777	AC	7/29/2019	78	DISTRICT 5
MILTONRD	0190	MILTON RD	OLD MAIN ST (E)	MAIN ST (S)	2	A	2,789	24	66,936	AC	7/29/2019	78	DISTRICT 5
MRPHYSRD	0090	MURPHYS GRADE RD	FRENCH GULCH RD	3663 MURPHYS GRADE RD (PRV DW)	2	A	2,549	30	76,470	AC	7/29/2019	78	DISTRICT 4
MRPHYSRD	0130	MURPHYS GRADE RD	2725FT NE FAIRVIEW PARK CT(CUL	1996 MURPHYS GRADE RD (PRV DW)	2	A	2,624	30	78,720	AC	7/29/2019	78	DISTRICT 4
OKPRKDR	0010	OAK PARK DR	OAK PARK DR WEST	MOUNTAIN RANCH RD	2	R	169	22	3,718	AC	7/29/2019	78	DISTRICT 1
OSPITLRD	0120	OSPITAL RD	STAGE STOP	LESLIE CT	2	A	657	24	15,768	AC	7/29/2019	78	DISTRICT 1
PALOMARD	0060	PALOMA RD	1275 PALOMA RD (CULVERT) (W)	1776 PALOMA RD (PRV DW) (E)	2	C	2,415	20	48,300	AC	7/29/2019	78	DISTRICT 1
PALOMARD	0120	PALOMA RD	COSGROVE CREEK RD	2370FT NE COSGROVE CRK RD (CUL	2	C	2,372	20	47,440	AC	7/29/2019	78	DISTRICT 1
PINEDR	0050	PINE DR	COUNTRY CLUB DR	FIFTH GREEN DR	2	C	2,881	18	51,858	AC	7/29/2019	78	DISTRICT 3
PCATLLCR	0010	POCATELLO CR	MOJAVE DR	MOJAVE DR (FULL LOOP)	2	R	1,976	21	41,496	AC	7/29/2019	78	DISTRICT 3
PLSTNDR	0020	POOL STATION RD	305FT NW HWY 4 (WIDTH CHG)	10950 POOL STATION RD (PRV DW)	2	A	2,845	20	56,900	AC	7/29/2019	78	DISTRICT 1
SEQUOIST	0010	SEQUOIA ST	1222 SEQUOIA (PRV DW)	MANUEL RD	2	R	523	24	12,552	AC	7/29/2019	78	DISTRICT 3
STHWTRD	0060	SOUTHWORTH RD	SIBLINGS LN	MELSHER RD	2	A	869	18	15,642	AC	7/29/2019	78	DISTRICT 1
STGCCHRD	0030	STAGECOACH RD	2500FT E SULKEY CT	HORSESHOE DR N	1	R	2,470	15	37,050	AC	7/29/2019	78	DISTRICT 4
TAHOSDR	0010	TAHOS DR	APACHE RD	YUMA WY	2	R	1,077	21	22,617	AC	7/29/2019	78	DISTRICT 3
TETONDR	0010	TETON DR	CDS (SE)	KAROCK RD	2	R	1,166	18	20,988	AC	7/29/2019	78	DISTRICT 3
WSTHLLRD	0020	WESTHILL RD	NALL ST	MCATEE ST	1	R	747	18	13,446	AC	7/29/2019	78	DISTRICT 5
WHITTLRD	0040	WHITTLE RD	DIVIDED ROAD (N)	WHITE OAK RANCH RD	2	R	2,749	30	82,470	AC	7/29/2019	78	DISTRICT 4
WHITTLRD	0070	WHITTLE RD	VINEYARD RD	2600FT N VINEYARD RD	2	R	2,602	30	78,060	AC	7/29/2019	78	DISTRICT 4
ARRWHST	0030	ARROWHEAD ST	CHARM STONE WY	BOW DR (S)	1	A	1,521	12	18,252	AC	7/29/2019	77	DISTRICT 4
CNTRSTW	0040	CENTER ST W	MUNOZ RD	GARDEN LN	2	C	809	20	16,180	AC	7/29/2019	77	DISTRICT 2
CHURCHST	0300	CHURCH ST	MAIN ST/MURPHYS GRADE RD	ALGIERS ST N	2	R	972	18	17,496	AC	7/29/2019	77	DISTRICT 3
CNSTGATL	0020	CONESTOGA TL	SINGLETREE DR	CHUCKWAGON DR	1	R	2,348	18	42,264	AC	7/29/2019	77	DISTRICT 4
CRYSTLWY	0020	CRYSTAL WY	FAIRWAY DR (NE-END)	FAIRWAY DR (SW) (NW HALF)	2	R	1,980	22	43,560	AC	7/29/2019	77	DISTRICT 3

FC (Functional Classification): A (Major Collector/ Significant Roads), C (Collector), R (Residential)

ST (Surface Type): AC (Asphalt Concrete), ST (Surface Treated)

DNS (Did Not Survey - Private Road/No Access)



Calaveras County - 2019 PMP Update
Section Description Inventory - Sorted by PCI

Road ID	Section ID	Road Name	Begin Location	End Location	No. of Lanes	FC	Length (ft)	Width (ft)	Area (sf)	ST	PCI Date	PCI	Area ID
GRNSBRWY	0030	GREENSBORO WY	SPRING VALLEY WY	BORO CT	2	R	1,317	20	26,340	AC	7/29/2019	77	DISTRICT 3
HANLEYDR	0010	HANLEY DR	FARRIS DR	HARTVICKSON LN	2	R	2,306	22	50,732	AC	7/29/2019	77	DISTRICT 5
HRNYMSWY	0020	HIRONYMOUS WY	COULTRUP LN	BERRYHILL DR	1	R	614	18	11,052	AC	7/29/2019	77	DISTRICT 5
NDPNDNRD	0120	INDEPENDENCE RD	INDEPENDENCE CEMETERY RD	BURNHAM RD	2	A	916	20	18,320	AC	7/29/2019	77	DISTRICT 2
LTJHNRD	0480	LITTLE JOHN RD	330 FT NE OXYOKE LN (SPLIT)	SAWMILL CREEK RD	2	R	809	30	24,270	AC	7/29/2019	77	DISTRICT 4
MRCRCVRD	0010	MERCER CAVE RD	MERCER CAVE ENTERANCE (W)	SHEEP RANCH RD	1	R	214	16	3,424	AC	7/29/2019	77	DISTRICT 3
MILTONRD	0170	MILTON RD	LANFORD PACHEO RD	1800FT N LANFORD PACHEO RD	2	A	1,802	24	43,248	AC	7/29/2019	77	DISTRICT 5
MOJAVEDR	0030	MOJAVE DR	SIERRA PY (NW)	220FT SW SIERRA PY (SPLIT)	1	R	222	12	2,664	AC	7/29/2019	77	DISTRICT 3
MRPHYSRD	0100	MURPHYS GRADE RD	3663 MURPHYS GRADE RD (PRV DW)	CANYON DR	2	A	1,797	30	53,910	AC	7/29/2019	77	DISTRICT 4
NALLST	0010	NALL ST	WESTHILL RD	SPARROWK RD	1	R	1,974	18	35,532	AC	7/29/2019	77	DISTRICT 5
PALOMARD	0110	PALOMA RD	2315FT E HILLWOOD RD (CULVERT)	COSGROVE CREEK RD	2	C	1,394	20	27,880	AC	7/29/2019	77	DISTRICT 1
PALOMARD	0170	PALOMA RD	5656 PALOMA RD (POST) (NE)	GOODELL RD	2	C	2,536	20	50,720	AC	7/29/2019	77	DISTRICT 2
PYETTECT	0010	PAYETTE CT	KAROCK RD (S)	KAROCK RD (N)	2	R	1,189	18	21,402	AC	7/29/2019	77	DISTRICT 3
PNSLGHRD	0030	PENNSYLVANIA GULCH RD	CHARDONNAY CT	WINGDAM RD	2	A	1,523	22	33,506	AC	7/29/2019	77	DISTRICT 3
RDLFLTDS	0150	RAILROAD FLAT RD S	BANNER RD	WHARREGARD RD	2	A	2,737	22	60,214	AC	7/29/2019	77	DISTRICT 2
RDLFLTDS	0170	RAILROAD FLAT RD S	2626 RAILROAD FLAT RD S (PRV D	SIERRA OAKS DR	2	A	1,833	22	40,326	AC	7/29/2019	77	DISTRICT 2
VLCTBYRD	0010	VALLECITO BYPASS RD	HWY 4 (W)	HWY 4 (E)	1	R	2,557	13	33,241	AC	7/29/2019	77	DISTRICT 4
WSTHLLRD	0060	WESTHILL RD	GARNER PL	MCCAULEY RD	1	R	1,885	18	33,930	AC	7/29/2019	77	DISTRICT 5
BLDWINST	0050	BALDWIN ST	MCATEE ST	KIRBY ST	2	A	798	21	16,758	AC	7/29/2019	76	DISTRICT 5
BLMONTWY	0020	BELMONT WY	FLAMINGO WY (W)	FLAMINGO WY (E)	2	R	826	18	14,868	AC	7/29/2019	76	DISTRICT 3
BERGSM LN	0020	BERGSMA LN	MITCHELL LN	STABILIS RD	1	R	2,298	18	41,364	AC	7/29/2019	76	DISTRICT 5
BERGSM LN	0040	BERGSMA LN	MCCAULEY RD	TREOSTI PL (W)	1	R	1,223	18	22,014	AC	7/29/2019	76	DISTRICT 5
BROOKSLN	0020	BROOKS LN	EMEREFF LN	ROSS DR	1	R	1,426	18	25,668	AC	7/29/2019	76	DISTRICT 5
BROOKSRD	0010	BROOKS RD	CANE LN	BROOKS RD	1	R	2,081	18	37,458	AC	7/29/2019	76	DISTRICT 5
CMNCHPWS	0220	CAMANCHE PARKWAY SOUTH	WILKINSON LN	CAMPO SECO RD	2	A	3,061	27	82,647	AC	7/29/2019	76	DISTRICT 1
CHNGULCH	0020	CHINA GULCH	LAFAYETTE ST	CENTER ST E	1	R	377	15	5,655	AC	7/29/2019	76	DISTRICT 2
FIRWYDR	0090	FAIRWAY DR	QUARTZ DR	CRYSTAL WY (SW)	2	R	410	22	9,020	AC	7/29/2019	76	DISTRICT 3
FRNCHGRD	0010	FRENCH GULCH RD	MURPHYS GRADE RD	LONE DOVE LN	2	C	876	20	17,520	AC	7/29/2019	76	DISTRICT 4
FRDMANWY	0020	FRIEDMAN WY	GARNER PL	HIRONYMOUS WY	1	R	576	18	10,368	AC	7/29/2019	76	DISTRICT 5
HALLASDR	0010	HALLAS DR	LOMBARDI DR	CDS (NE)	2	R	2,314	18	41,652	AC	7/29/2019	76	DISTRICT 2
HRTVCKSL	0010	HARTVICKSON LN	BALDWIN ST	CANE LN (S)	2	A	1,593	24	38,232	AC	7/29/2019	76	DISTRICT 5
HUNTRD	0140	HUNT RD	LANFORD PACHEO RD	2385FT E LANFORD PACHEO RD	1	C	2,386	18	42,948	AC	7/29/2019	76	DISTRICT 4
MEKODR	0010	MEKO DR	BLACKFOOT CR	MEKO DR (SPLIT) (SW OF SHOSHON	2	A	2,225	24	53,400	AC	7/29/2019	76	DISTRICT 3
MICHELDR	0100	MICHEL RD	GASTON HILL RD	CAVE CITY RD	2	R	1,683	20	33,660	AC	7/29/2019	76	DISTRICT 2
MKLMHCTP	0050	MOKELUMNE HILL CAMPO SECO TP	HWY 49	CENTER ST W	2	R	1,255	18	22,590	AC	7/29/2019	76	DISTRICT 2
MRPHYSRD	0120	MURPHYS GRADE RD	FAIRVIEW PARK CT	2725FT NE FAIRVIEW PARK CT(CUL	2	A	2,724	30	81,720	AC	7/29/2019	76	DISTRICT 4
PALOMARD	0150	PALOMA RD	5049 PALOMA RD (POST) (NW)	5135 PALOMA RD (POST) (SW)	2	C	1,722	20	34,440	AC	7/29/2019	76	DISTRICT 2
PALOMARD	0160	PALOMA RD	5135 PALOMA RD (POST) (SW)	5656 PALOMA RD (POST) (NE)	2	C	2,799	20	55,980	AC	7/29/2019	76	DISTRICT 2
PRTSFYRD	0070	PARROTTS FERRY RD	5120FT N NATURAL BRIDGES PARKI	7680FT N NATURAL BRIDGES PARKI	2	A	2,460	30	73,800	AC	7/29/2019	76	DISTRICT 4
QUARTZDR	0020	QUARTZ DR	FAIRWAY DR	CRYSTAL WY	2	R	551	20	11,020	AC	7/29/2019	76	DISTRICT 3
RUSSELLDR	0010	RUSSELL DR	GRIZZLY WY	DAVID LEE RD	2	R	1,574	22	34,628	AC	7/29/2019	76	DISTRICT 3
SPRRWKRD	0060	SPARROWK RD	HEDGPETH RD	WESTHILL RD	1	R	664	18	11,952	AC	7/29/2019	76	DISTRICT 5
STGCCHRD	0020	STAGECOACH RD	SULKEY CT	2500FT E SULKEY CT	1	R	2,502	15	37,530	AC	7/29/2019	76	DISTRICT 4
WTRTWNRD	0010	WATERTOWN RD	PALOMA RD	WATERTOWN CUTOFF RD	2	C	849	21	17,829	AC	7/29/2019	76	DISTRICT 1
BLDWINST	0090	BALDWIN ST	MCCAULEY RD	TREOSTI PL	2	A	1,405	21	29,505	AC	7/29/2019	75	DISTRICT 5
BLDWINST	0130	BALDWIN ST	CLEMENTS PL	BERGSMA LN	2	A	637	21	13,377	AC	7/29/2019	75	DISTRICT 5
BLDWINST	0180	BALDWIN ST	DIXON CT	TREOSTI PL	2	A	626	21	13,146	AC	7/29/2019	75	DISTRICT 5
BANNERRD	0020	BANNER RD	680FT RAILROAD FLAT RD S (WIDT	1270FT E RAILROAD FLAT RD S (P	1	R	693	12	8,316	AC	7/29/2019	75	DISTRICT 2
BRKSYLN	0030	BERKESEY LN	FARRIS LN	HEINEMANN LN	1	R	2,404	20	48,080	AC	7/29/2019	75	DISTRICT 5
BRDSCRDR	0020	BOARDS CROSSING RD	GARDNER FLAT RD	BLACK BART BL	2	C	508	24	12,192	AC	7/29/2019	75	DISTRICT 3
CMNCHPWS	0230	CAMANCHE PARKWAY SOUTH	CAMPO SECO RD	BRIDGE (SE)	2	A	2,548	27	68,796	AC	7/29/2019	75	DISTRICT 1
CHNGULCH	0010	CHINA GULCH	CHURCH ST	LAFAYETTE ST	1	R	493	15	7,395	AC	7/29/2019	75	DISTRICT 2
CPPRCVRD	0020	COPPER COVE DR	QUAIL HILL RD	QUIVER ST	2	A	1,283	24	30,792	AC	7/29/2019	75	DISTRICT 4

FC (Functional Classification): A (Major Collector/ Significant Roads), C (Collector), R (Residential)

ST (Surface Type): AC (Asphalt Concrete), ST (Surface Treated)

DNS (Did Not Survey - Private Road/No Access)



Calaveras County - 2019 PMP Update
Section Description Inventory - Sorted by PCI

Road ID	Section ID	Road Name	Begin Location	End Location	No. of Lanes	FC	Length (ft)	Width (ft)	Area (sf)	ST	PCI Date	PCI	Area ID
CPPRCVDR	0050	COPPER COVE DR	SAWMILL RD	CHEYENNE RD	2	A	888	24	21,312	AC	7/29/2019	75	DISTRICT 4
GARNERPL	0060	GARNER PL	CRAIL WY	BERGSMA LN	2	A	872	21	18,312	AC	7/29/2019	75	DISTRICT 5
NDPNDNRD	0080	INDEPENDENCE RD	DOGWOOD PASS	INDIAN RIVER RD	2	A	2,341	20	46,820	AC	7/29/2019	75	DISTRICT 2
NDPNDNRD	0100	INDEPENDENCE RD	WAGNER RD	INDEPENDENCE GULCH	2	A	1,376	20	27,520	AC	7/29/2019	75	DISTRICT 2
JONESST	0010	JONES ST	MAIN ST (W)	JONES ST (MERGE) (S)	1	R	89	27	2,403	AC	7/29/2019	75	DISTRICT 3
KAROCKRD	0020	KAROCK RD	PAWNEE DR	TETON DR	2	R	807	21	16,947	AC	7/29/2019	75	DISTRICT 3
LTLJHNRD	0030	LITTLE JOHN RD	1455FT S OXYOKE LN (TURN OFF)	2585FT S OXYOKE LN (TURN OFF)	1	R	1,130	18	20,340	AC	7/29/2019	75	DISTRICT 4
LTLJHNRD	0060	LITTLE JOHN RD	7475FT S OXYOKE LN (TURN OFF)	10590FT S OXYOKE LN (TURN OFF)	1	R	3,116	18	56,088	AC	7/29/2019	75	DISTRICT 4
LTLJHNRD	0420	LITTLE JOHN RD	3390FT N QUIVER ST (TURN OFF)	6375FT N QUIVER ST (TURN OFF)	1	R	2,986	18	53,748	AC	7/29/2019	75	DISTRICT 4
MEKODR	0035	MEKO DR	SHOSHONE DR	MEKO DR (SPLIT) (SW OF SHOSHON	1	A	191	12	2,292	AC	7/29/2019	75	DISTRICT 3
OLVRCHRD	0030	OLIVE ORCHARD RD	SADDLERIDGE RD	LAKE BETH RD	2	A	845	39	32,955	AC	7/29/2019	75	DISTRICT 5
OSPITLRD	0100	OSPITAL RD	PITT RANCH CT	PITT RANCH CT	2	A	1,248	24	29,952	AC	7/29/2019	75	DISTRICT 1
OSPITLRD	0140	OSPITAL RD	ELIZABETH CT	6835 OSPITAL RD	2	A	2,009	24	48,216	AC	7/29/2019	75	DISTRICT 1
PALOMARD	0200	PALOMA RD	EDSTER ST	NINE OAKS RD	2	C	663	20	13,260	AC	7/29/2019	75	DISTRICT 2
PBLBCHWY	0020	PEBBLE BEACH WY	INCLINE WY	EL RANCHERO DR	2	R	2,172	20	43,440	AC	7/29/2019	75	DISTRICT 3
REDMANRD	0040	REDMAN RD	WATTS DR	MCATEE ST	1	R	680	18	12,240	AC	7/29/2019	75	DISTRICT 5
RDSTRNPK	0010	REEDS TURNPIKE	TOWN SQUARE RD	CATTLE DR	3	A	554	36	19,944	AC	7/29/2019	75	DISTRICT 4
SPRRWKRD	0070	SPARROWK RD	WESTHILL RD	NALL ST	1	R	623	18	11,214	AC	7/29/2019	75	DISTRICT 5
STABLSRD	0040	STABULIS RD	CRAIL WY	BERGSMA LN	1	R	1,514	18	27,252	AC	7/29/2019	75	DISTRICT 5
WSTHLLRD	0050	WESTHILL RD	ANDERSON ST	GARNER PL	1	R	1,510	18	27,180	AC	7/29/2019	75	DISTRICT 5
ALMDENDR	0010	ALMADEN DR	SEMINOLE WY	BAYWOOD VIEW	2	R	360	20	7,200	AC	7/29/2019	74	DISTRICT 3
GVRNCNTR	0100	GOVERNMENT CENTER	GOLD HUNTER RD	END (NW)	2	R	336	24	8,064	AC	7/29/2019	74	DISTRICT 1
GVTCRDR	0020	GOVERNMENT CENTER DR	GOVERNMENT CENTER	JEFF TUTTLE DR	2	A	676	33	22,308	AC	7/29/2019	74	DISTRICT 1
GRNSBRWY	0040	GREENSBORO WY	BORO CT	EL RANCHERO DR	2	R	1,007	20	20,140	AC	7/29/2019	74	DISTRICT 3
JSSMRD	0330	JESUS MARIA RD	19218 JESUS MARIA RD (POST) (S	KERSTAN LN	2	A	1,790	20	35,800	AC	7/29/2019	74	DISTRICT 2
JSSMRD	0370	JESUS MARIA RD	SPRING LAKE RD	RAILROAD FLAT RD S	2	A	2,002	20	40,040	AC	7/29/2019	74	DISTRICT 2
MCATEEST	0010	MCATEE ST	O RIELLY ST	OWENS WY	1	R	546	20	10,920	AC	7/29/2019	74	DISTRICT 5
MCCALYRD	0050	MCCAULEY RD	BALDWIN ST	6368 MCCAULEY RD (UTLP)	1	R	1,719	18	30,942	AC	7/29/2019	74	DISTRICT 5
MEKODR	0040	MEKO DR	MEKO DR (SPLIT) (NE OF SHOSHON	HOKAN CR	2	A	1,381	24	33,144	AC	7/29/2019	74	DISTRICT 3
MRPHYSRD	0150	MURPHYS GRADE RD	UTICA DITCH (NW)	PULL OFF (NE) (START)	2	A	2,602	30	78,060	AC	7/29/2019	74	DISTRICT 3
MRPHYSRD	0170	MURPHYS GRADE RD	FRENCH GULCH RD	CHURCH ST	2	A	233	33	7,689	AC	7/29/2019	74	DISTRICT 3
OBYRNSRD	0170	OBYRNES FERRY RD	LOLIONDO RANCH RD	2100FT NW LOLIONDO RANCH RD	2	A	2,102	30	63,060	AC	7/29/2019	74	DISTRICT 4
PALOMARD	0010	PALOMA RD	ROSE ST	SEQUOIA AV	2	C	363	30	10,890	AC	7/29/2019	74	DISTRICT 1
PRDINIPL	0020	PARDINI PL	JENNY LIND VISTA	SPARROWK RD	1	R	2,243	20	44,860	AC	7/29/2019	74	DISTRICT 5
PIUTECR	0010	PIUTE CR	PIUTE DR	PIUTE DR (FULL LOOP)	2	R	1,733	21	36,393	AC	7/29/2019	74	DISTRICT 3
RIDGERD	0030	RIDGE RD	BLUE RIDGE RD	2315 RIDGE RD (PRV DW) (S)	2	A	2,145	24	51,480	AC	7/29/2019	74	DISTRICT 2
TROSTIPL	0020	TREOSTI PL	BALDWIN ST	6020 TREOSTI PL (FH)	1	R	1,205	18	21,690	AC	7/29/2019	74	DISTRICT 5
YUMAWY	0010	YUMA WY	TAHOS DR	APACHE RD	2	R	348	21	7,308	AC	7/29/2019	74	DISTRICT 3
BLDWINLN	0010	BALDWIN LN	BERKESEY LN	HWY 26	1	R	1,027	18	18,486	AC	7/29/2019	73	DISTRICT 5
BLDWINST	0080	BALDWIN ST	GARNER PL	MCCAULEY RD	2	A	2,073	21	43,533	AC	7/29/2019	73	DISTRICT 5
BYVIEWDR	0030	BAY VIEW DR	SIGNAL HILL TL	MOCCASIN CT	2	R	603	24	14,472	AC	7/29/2019	73	DISTRICT 4
BERGSMLN	0050	BERGSMA LN	TREOSTI PL (W)	BALDWIN ST	1	R	1,465	18	26,370	AC	7/29/2019	73	DISTRICT 5
BRDSCRDR	0030	BOARDS CROSSING RD	BLACK BART BL	BEN THORN DR	2	C	797	24	19,128	AC	7/29/2019	73	DISTRICT 3
CRSNHLCT	0010	CARSON HILL CT	RAWHIDE DR	CDS (N)	2	R	472	18	8,496	AC	7/29/2019	73	DISTRICT 3
CSTLWDLN	0010	CASTLEWOOD LN	WAWONA WY	NORTH SIERRA VIEW	2	R	1,083	20	21,660	AC	7/29/2019	73	DISTRICT 3
ELZBTHDR	0030	ELIZABETH DR	BARBARA WY	GEORGEANN DR	2	R	1,227	18	22,086	AC	7/29/2019	73	DISTRICT 3
FARRISLN	0010	FARRIS LN	HWY 26	BERKESEY LN	1	R	325	22	7,150	AC	7/29/2019	73	DISTRICT 5
GRNSBRWY	0020	GREENSBORO WY	INCLINE WY	SPRING VALLEY WY	2	R	804	20	16,080	AC	7/29/2019	73	DISTRICT 3
HRTVCKSL	0020	HARTVICKSON LN	CANE LN (S)	CANE LN (N)	2	A	1,752	24	42,048	AC	7/29/2019	73	DISTRICT 5
MAINST	0220	MAIN ST	BAKER ST	HWY 4	2	A	1,138	27	30,726	AC	7/29/2019	73	DISTRICT 4
MILTONRD	0150	MILTON RD	2600FT N SOUTH GULCH RD	13885 MILTON RD (PRV DW)	2	A	2,919	24	70,056	AC	7/29/2019	73	DISTRICT 5
MOJAVEDR	0020	MOJAVE DR	224FT SW SIERRA PY (SPLIT)	SIERRA PY (SE)	1	R	226	12	2,712	AC	7/29/2019	73	DISTRICT 3
MORANRD	0100	MORAN RD	FLANDERS DR	CALAVERITAS DR	2	A	1,051	22	23,122	AC	7/29/2019	73	DISTRICT 3

FC (Functional Classification): A (Major Collector/ Significant Roads), C (Collector), R (Residential)

ST (Surface Type): AC (Asphalt Concrete), ST (Surface Treated)

DNS (Did Not Survey - Private Road/No Access)



Calaveras County - 2019 PMP Update
Section Description Inventory - Sorted by PCI

Road ID	Section ID	Road Name	Begin Location	End Location	No. of Lanes	FC	Length (ft)	Width (ft)	Area (sf)	ST	PCI Date	PCI	Area ID
OAKCR	0020	OAK CR	OAK CT	CDS (NW)	2	R	905	33	29,865	AC	7/29/2019	73	DISTRICT 3
PNSLGHRD	0020	PENNSYLVANIA GULCH RD	WOODLAND DR	CHARDONNAY CT	2	A	3,144	22	69,168	AC	7/29/2019	73	DISTRICT 3
RDLFLTDS	0140	RAILROAD FLAT RD S	ROLLING OAKS DR	BANNER RD	2	A	1,288	22	28,336	AC	7/29/2019	73	DISTRICT 2
RICKYCT	0010	RICKY CT	CDS (SW)	CASSIDY RD	2	R	1,219	20	24,380	AC	7/29/2019	73	DISTRICT 5
RCKCRKRD	0340	ROCK CREEK RD	28600FT SE FELIX RD	ROCK CREEK CT	2	A	2,377	20	47,540	AC	7/29/2019	73	DISTRICT 4
SLVRRPRD	0150	SILVER RAPIDS RD	LAURENT LN	JENNY LIND WTP (N)	2	A	530	24	12,720	AC	7/29/2019	73	DISTRICT 5
USHERDR	0020	USHER DR	TREOSTI PL	HARDING RD	1	R	1,248	20	24,960	AC	7/29/2019	73	DISTRICT 5
BASKETLN	0010	BASKET LN	BOW DR	1900FT NW BOW DR	2	R	1,902	21	39,942	AC	7/30/2019	72	DISTRICT 4
BYVIEWDR	0020	BAY VIEW DR	YUMA CT	SIGNAL HILL TL	2	R	2,218	24	53,232	AC	7/29/2019	72	DISTRICT 4
BLAKELN	0010	BLAKE LN	BERKESEY DR (S)	REED WY	1	R	1,457	18	26,226	AC	7/29/2019	72	DISTRICT 5
BRDSCRDR	0040	BOARDS CROSSING RD	BEN THORN DR	MURIETTAS ROOST	2	C	581	24	13,944	AC	7/29/2019	72	DISTRICT 3
BURSONRD	0050	BURSON RD	RICKS CT	7142 BURSON RD (SHADY OAKS)	2	A	1,687	22	37,114	AC	7/29/2019	72	DISTRICT 5
CRKVIWDR	0010	CREEKVIEW DR	BIG TREES RD	EAST MURPHYS CREEK RD	2	R	591	27	15,957	AC	7/29/2019	72	DISTRICT 3
CRYSTLWY	0010	CRYSTAL WY	FAIRWAY DR (SW) (SE HALF)	FAIRWAY DR (NE-END)	2	R	1,855	22	40,810	AC	7/29/2019	72	DISTRICT 3
DUNBARRD	0050	DUNBAR RD	05N56	WHITE PINES DAM	2	R	392	21	8,232	AC	7/29/2019	72	DISTRICT 3
ELRNCHDR	0010	EL RANCHERO DR	SEMINOLE WY	GREENSBORO WY	2	R	939	20	18,780	AC	7/29/2019	72	DISTRICT 3
FFTHGRDR	0010	FIFTH GREEN DR	FAIRWAY DR	FAIRWAY DR (S)	2	R	1,823	20	36,460	AC	7/29/2019	72	DISTRICT 3
FRNCHGRD	0100	FRENCH GULCH RD	FALCON MINE RD	SAINT JONHS RD	2	C	2,322	20	46,440	AC	7/29/2019	72	DISTRICT 3
HLLCRSDR	0200	HILLCREST DR	MANZANITA DR	CYPRESS POINT DR	2	R	1,065	20	21,300	AC	7/29/2019	72	DISTRICT 3
HGNDMRD	0240	HOGAN DAM RD	VISTA DEL LAGO DR	LAKE VIEW CR	2	A	505	20	10,100	AC	7/29/2019	72	DISTRICT 1
LTLJHNRD	0430	LITTLE JOHN RD	6375FT N QUIVER ST (TURN OFF)	8885FT N QUIVER ST	1	R	2,508	18	45,144	AC	7/29/2019	72	DISTRICT 4
LMBARDDR	0070	LOMBARDI DR	HALLAS DR	HWY 49 (N)	2	R	718	20	14,360	AC	7/29/2019	72	DISTRICT 2
MARLTST	0010	MARLETTE ST	CHURCH ST (S)	LAFAYETTE ST	1	R	946	17	16,082	AC	7/29/2019	72	DISTRICT 2
OSPITLRD	0090	OSPITAL RD	SOUTHWORTH RD	OSPITAL CT	2	A	844	24	20,256	AC	7/29/2019	72	DISTRICT 1
PNSLGHRD	0010	PENNSYLVANIA GULCH RD	HWY 4	WOODLAND DR	2	A	1,351	22	29,722	AC	7/29/2019	72	DISTRICT 3
RDLFLTDS	0130	RAILROAD FLAT RD S	JESUS MARIA RD	ROLLING OAKS DR	2	A	2,302	22	50,644	AC	7/29/2019	72	DISTRICT 2
RDLFLTDS	0180	RAILROAD FLAT RD S	SIERRA OAKS DR	2130 RAILROAD FLAT RD S (PRV D	2	A	1,152	22	25,344	AC	7/29/2019	72	DISTRICT 2
RIDGERD	0040	RIDGE RD	2315 RIDGE RD (PRV DW) (S)	1919 RIDGE RD (PRV DW) (SW)	2	A	2,703	24	64,872	AC	7/29/2019	72	DISTRICT 2
STHWRTDR	0090	SOUTHWORTH RD	OAK RIDGE DR	SAGEBRUSH LN	2	A	735	18	13,230	AC	7/29/2019	72	DISTRICT 1
STVNSNST	0010	STEVENSON ST	CLARK ST	CENTER ST W	1	R	577	13	7,501	AC	7/29/2019	72	DISTRICT 2
ALGRSSTN	0030	ALGIERS ST N	GOLD ST	ORO ST	2	R	1,463	21	30,723	AC	7/29/2019	71	DISTRICT 3
ARRWHST	0040	ARROWHEAD ST	BOW DR (S)	FLINT TL	1	A	2,678	12	32,136	AC	7/29/2019	71	DISTRICT 4
ARRWHST	0050	ARROWHEAD ST	FLINT TL	MOCCASIN ST	1	A	1,676	12	20,112	AC	7/29/2019	71	DISTRICT 4
ARRWHST	0070	ARROWHEAD ST	SIGNAL HILL TL	KIVA DR	1	A	1,123	12	13,476	AC	7/29/2019	71	DISTRICT 4
BLDWINST	0070	BALDWIN ST	GABOR ST	GARNER PL	2	A	1,723	21	36,183	AC	7/29/2019	71	DISTRICT 5
BANNERRD	0010	BANNER RD	RAILROAD FLAT RD S	680FT RAILROAD FLAT RD S (WIDT	1	R	584	18	10,512	AC	7/29/2019	71	DISTRICT 2
BRDSCRDR	0010	BOARDS CROSSING RD	HWY 4	GARDNER FLAT RD	2	C	639	24	15,336	AC	7/29/2019	71	DISTRICT 3
BURSONRD	0110	BURSON RD	SOUTHWORTH RD	HILLVALE DR	2	A	2,139	20	42,780	AC	7/29/2019	71	DISTRICT 1
CMNCHPWS	0200	CAMANCHE PARKWAY SOUTH	CHILE CAMP RD	BROWN LN	2	A	2,591	27	69,957	AC	7/29/2019	71	DISTRICT 1
CMNCHPWS	0210	CAMANCHE PARKWAY SOUTH	BROWN LN	WILKINSON LN	2	A	1,065	27	28,755	AC	7/29/2019	71	DISTRICT 1
CNSTGATL	0030	CONESTOGA TL	CHUCKWAGON DR	2500FT N CHUCKWAGON DR	1	R	2,498	18	44,964	AC	7/29/2019	71	DISTRICT 4
ELZBTHDR	0010	ELIZABETH DR	EL DORADO DR	RUTH LN	2	R	1,407	21	29,547	AC	7/29/2019	71	DISTRICT 3
EVGRNRD	0030	EVERGREEN RD	TREESIDE LN	SOUTHWORTH RD	2	R	1,695	18	30,510	AC	7/29/2019	71	DISTRICT 1
HRTVCKSL	0030	HARTVICKSON LN	CANE LN (N)	BARTELINK DR	2	A	1,596	24	38,304	AC	7/29/2019	71	DISTRICT 5
HRTVCKSL	0040	HARTVICKSON LN	BARTELINK DR	HANLEY DR	2	A	1,320	24	31,680	AC	7/29/2019	71	DISTRICT 5
HENEYLN	0060	HENEY LN	WONG CT	BUTLER LN	2	R	681	24	16,344	AC	7/29/2019	71	DISTRICT 5
HRNYMSWY	0010	HIRONYMOUS WY	FRIEDMAN WY	COULTRUP LN	1	R	765	18	13,770	AC	7/29/2019	71	DISTRICT 5
HODSONRD	0020	HODSON RD	920FT W HWY 4 (WIDTH CHG)	507 HODSON RD	1	R	2,430	18	43,740	AC	7/29/2019	71	DISTRICT 4
NDPNDNRD	0140	INDEPENDENCE RD	DAVID RD	RAILROAD FLAT RD N	2	A	1,596	20	31,920	AC	7/29/2019	71	DISTRICT 2
JSSMRRD	0340	JESUS MARIA RD	KERSTAN LN	CEDAR WY	2	A	643	20	12,860	AC	7/29/2019	71	DISTRICT 2
LEWISAV	0030	LEWIS AV	ROBERT AV	POPE ST	2	R	834	18	15,012	AC	7/29/2019	71	DISTRICT 1
LTLJHNRD	0080	LITTLE JOHN RD	LITTLE JOHN RD (S) (END DIVIDE	2715 LITTLE JOHN RD (UTLP) (E)	1	R	400	22	8,800	AC	7/29/2019	71	DISTRICT 4
MORANRD	0110	MORAN RD	CALAVERITAS DR	MEADOW DR	2	A	2,786	22	61,292	AC	7/29/2019	71	DISTRICT 3

FC (Functional Classification): A (Major Collector/ Significant Roads), C (Collector), R (Residential)

ST (Surface Type): AC (Asphalt Concrete), ST (Surface Treated)

DNS (Did Not Survey - Private Road/No Access)



Calaveras County - 2019 PMP Update
Section Description Inventory - Sorted by PCI

Road ID	Section ID	Road Name	Begin Location	End Location	No. of Lanes	FC	Length (ft)	Width (ft)	Area (sf)	ST	PCI Date	PCI	Area ID
OLVRCHRD	0020	OLIVE ORCHARD RD	PLEASANT OAKS RD	SADDLERIDGE RD	2	A	868	30	26,040	AC	7/29/2019	71	DISTRICT 5
PRTSFYRD	0080	PARROTTS FERRY RD	7680FT N NATURAL BRIDGES PARKI	10240FT N NATURAL BRIDGES PARK	2	A	2,460	30	73,800	AC	7/29/2019	71	DISTRICT 4
PLSTTNRD	0230	POOL STATION RD	13100FT N UPPER ANDY RD	CEMENT PLANT RD	2	A	2,715	20	54,300	AC	7/29/2019	71	DISTRICT 1
RDLFLTDN	0010	RAILROAD FLAT RD N	RAILROAD FLAT RD S	RAILROAD FLAT ST (N)	2	A	1,982	22	43,604	AC	7/29/2019	71	DISTRICT 2
RDHLLCRD	0020	RED HILL ACCESS RD	2540FT N CARSON ST	HWY 4	2	C	2,541	22	55,902	AC	7/29/2019	71	DISTRICT 4
RDHILLRD	0090	RED HILL RD	START OF PVMT	1935FT N START OF PVMT (WIDTH	1	C	1,936	15	29,040	AC	7/29/2019	71	DISTRICT 4
RUSLLDR	0030	RUSSELL DR	DAVID LEE RD	MORAN RD	2	R	540	22	11,880	AC	7/29/2019	71	DISTRICT 3
SHSTNWX	0010	SHASTAN WY	DARDANELLE VISTA (S)	DARDANELLE VISTA (N)	2	R	1,808	21	37,968	AC	7/29/2019	71	DISTRICT 3
STHWRTDR	0100	SOUTHWORTH RD	SAGEBRUSH LN	SOUTHWOOD CT	2	A	889	18	16,002	AC	7/29/2019	71	DISTRICT 1
ARRWHST	0020	ARROWHEAD ST	BOW DR (N)	CHARM STONE WY	1	A	2,512	12	30,144	AC	7/29/2019	70	DISTRICT 4
BLDWINST	0020	BALDWIN ST	MANN ST	PARDINI PL	2	A	801	21	16,821	AC	7/29/2019	70	DISTRICT 5
BASKETLN	0020	BASKET LN	1900FT NW BOW DR	BASKET CT	2	R	1,909	21	40,089	AC	7/30/2019	70	DISTRICT 4
BAYWDVW	0010	BAYWOOD VIEW	END (S)	ALMADEN DR	2	R	1,316	21	27,636	AC	7/29/2019	70	DISTRICT 3
BERGSMLN	0030	BERGSMA LN	STABILIS RD	MCCAULEY RD	1	R	1,326	18	23,868	AC	7/29/2019	70	DISTRICT 5
BLCKCRDR	0030	BLACK CREEK DR	1800FT N QUILL RD	FEATHER DR	2	R	1,684	24	40,416	AC	7/29/2019	70	DISTRICT 4
CTRYCLDR	0030	COUNTRY CLUB DR	BLACK OAK DR	PINE DR	2	R	769	20	15,380	AC	7/29/2019	70	DISTRICT 3
CYPRSSDR	0020	CYPRESS POINT DR	SOUTH SIERRA VIEW	HILLCREST DR	2	R	1,498	22	32,956	AC	7/29/2019	70	DISTRICT 3
ELRNCHDR	0030	EL RANCHERO DR	WATER DIST. ACCESS RD	PEBBLE BEACH WY	2	R	964	22	21,208	AC	7/29/2019	70	DISTRICT 3
FIRWYDR	0100	FAIRWAY DR	CRYSTAL WY (SW)	CRYSTAL WY (NE)	2	R	1,546	22	34,012	AC	7/29/2019	70	DISTRICT 3
FRCTYRD	0010	FRICOT CITY RD	FOURTH CROSSING RD (S)	CALAVERITAS RD (NE)	2	A	864	20	17,280	AC	7/29/2019	70	DISTRICT 2
HRTVCKSL	0090	HARTVICKSON LN	SILVER RAPIDS RD	BURNS CT	2	A	929	24	22,296	AC	7/29/2019	70	DISTRICT 5
HGNDMRD	0280	HOGAN DAM RD	NEW HOGAN PY	2600FT N NEW HOGAN PY	2	A	2,602	20	52,040	AC	7/29/2019	70	DISTRICT 1
LEWISAV	0020	LEWIS AV	CALIFORNIA ST	ROBERT AV	1	R	1,277	18	22,986	AC	7/29/2019	70	DISTRICT 1
MRSHLAV	0020	MARSHALL AV	175FT NW (WIDTH CHG)	MARSHALL AV SPLIT "Y" (NW)	2	R	569	18	10,242	AC	7/29/2019	70	DISTRICT 1
MILTONRD	0050	MILTON RD	GRANITE ST	GANN ST	2	A	1,334	22	29,348	AC	7/29/2019	70	DISTRICT 5
MILTONRD	0160	MILTON RD	13885 MILTON RD (PRV DW)	LANFORD PACHEO RD	2	A	2,377	24	57,048	AC	7/29/2019	70	DISTRICT 5
NAVAJODR	0050	NAVAJO DR	APACHE RD (W)	APACHE RD (E)	2	R	723	21	15,183	AC	7/29/2019	70	DISTRICT 3
PALOMARD	0040	PALOMA RD	LOERA HILLS RD	WATERTOWN CUTOFF RD	2	C	931	20	18,620	AC	7/29/2019	70	DISTRICT 1
POMMELWY	0040	POMMEL WY	2155FT NE COLT LN	HORSESHOE DR S	1	R	2,156	15	32,340	AC	7/29/2019	70	DISTRICT 4
PLSTTNRD	0200	POOL STATION RD	5000FT N UPPER ANDY RD	7700FT N UPPER ANDY RD	2	A	2,702	20	54,040	AC	7/29/2019	70	DISTRICT 1
RDLFLTDS	0200	RAILROAD FLAT RD S	LAKESIDE MOBILE PARK	DOE RD	2	A	1,029	22	22,638	AC	7/29/2019	70	DISTRICT 2
REDMANRD	0010	REDMAN RD	MANN ST	O RIELLY ST	1	R	1,299	18	23,382	AC	7/29/2019	70	DISTRICT 5
SNTMRZDR	0030	SAINT MORITZ DR	MONETIER DR	END (E)	2	R	153	20	3,060	AC	7/29/2019	70	DISTRICT 3
SPINKRD	0080	SPINK RD	CEMETERY LN	MAIN ST	2	C	569	22	12,518	AC	7/29/2019	70	DISTRICT 2
TOYNZDR	0020	TOYANZA DR	TERRACE VIEW	SCENIC CT	2	R	789	24	18,936	AC	7/29/2019	70	DISTRICT 1
TROSTIPL	0010	TREOSTI PL	USHER DR	BALDWIN ST	1	R	903	18	16,254	AC	7/29/2019	70	DISTRICT 5
TROSTIPL	0040	TREOSTI PL	BERGSMA LN	5333 TREOSTI PL (FH)	1	R	2,064	18	37,152	AC	7/29/2019	70	DISTRICT 5
WARRENDR	0100	WARREN RD	RENEE DR	FOOTHILL LN	2	R	1,144	18	20,592	AC	7/29/2019	70	DISTRICT 1
WHRGRDR	0020	WHARREGARD RD	MASON RD	SIERRA MADRE RD	1	R	868	12	10,416	AC	7/29/2019	70	DISTRICT 2
YUMACT	0010	YUMA CT	CDS (SW)	BAY VIEW DR	2	R	427	21	8,967	AC	7/29/2019	70	DISTRICT 4
AVRYSRDR	0120	AVERY SHEEP RANCH RD	TIMBER TRAILS RD	BLACKBIRD LN	2	C	3,396	20	67,920	AC	7/29/2019	69	DISTRICT 3
BLDWINST	0140	BALDWIN ST	BERGSMA LN	HARTVICKSON LN	2	A	992	21	20,832	AC	7/29/2019	69	DISTRICT 5
BLKSRGDR	0030	BLUE LAKE SPRINGS DR	SANDI WY	SNOW FLAKE DR	2	R	2,400	22	52,800	AC	7/29/2019	69	DISTRICT 3
BLMNTNRD	0130	BLUE MOUNTAIN RD	1600FT E MITCHELL MILL RD	SCHAAD RD	2	R	1,725	21	36,225	AC	7/29/2019	69	DISTRICT 2
BRDSCRDR	0140	BOARDS CROSSING RD	12925 FT NE 05N75	15510 FT NE 05N75	2	R	2,587	24	62,088	AC	7/29/2019	69	DISTRICT 3
CMNCHPWS	0110	CAMANCHE PARKWAY SOUTH	QUARTZ DR	2460 FT NE QUARTZ DR	2	A	2,460	30	73,800	AC	7/29/2019	69	DISTRICT 1
CPPRCVDR	0070	COPPER COVE DR	BLACK CREEK DR	420FT W STEEPLCHASE DR (WIDTH	2	A	1,404	24	33,696	AC	7/29/2019	69	DISTRICT 4
DALEDR	0010	DALE DR	DENNIS LN	HENEY LN	1	R	1,539	18	27,702	AC	7/29/2019	69	DISTRICT 5
DAPHNEST	0030	DAPHNE ST	CHESTNUT ST	ROSE ST	2	C	767	30	23,010	AC	7/29/2019	69	DISTRICT 1
EMRLDCDR	0010	EMERALD CREEK DR	FENSE (S)	BRET HARTE DR	2	R	708	27	19,116	AC	7/29/2019	69	DISTRICT 3
EMRFFLN	0020	EMEREFF LN	LEARY CT	BROOKS LN	1	R	669	20	13,380	AC	7/29/2019	69	DISTRICT 5
HDPGTHRD	0010	HEDGPETH RD	BALDWIN ST	CROTTY WY	1	R	663	20	13,260	AC	7/29/2019	69	DISTRICT 5
HGNDMRD	0170	HOGAN DAM RD	APPALOOSA RIDGE RD	EQUESTRIAN TRAILS PARKING (GAT	2	A	2,685	20	53,700	AC	7/29/2019	69	DISTRICT 5

FC (Functional Classification): A (Major Collector/ Significant Roads), C (Collector), R (Residential)
ST (Surface Type): AC (Asphalt Concrete), ST (Surface Treated)
DNS (Did Not Survey - Private Road/No Access)



Calaveras County - 2019 PMP Update
Section Description Inventory - Sorted by PCI

Road ID	Section ID	Road Name	Begin Location	End Location	No. of Lanes	FC	Length (ft)	Width (ft)	Area (sf)	ST	PCI Date	PCI	Area ID
IRQUISDR	0010	IROQUOIS DR	SIERRA PY (S)	SIERRA PY (N)	2	R	78	33	2,574	AC	7/29/2019	69	DISTRICT 3
IRQUISDR	0020	IROQUOIS DR	SIERRA PY (N)	GLASS LN	2	R	770	21	16,170	AC	7/29/2019	69	DISTRICT 3
IRQUISDR	0030	IROQUOIS DR	GLASS LN	SIERRA PY (E)	2	R	1,283	21	26,943	AC	7/29/2019	69	DISTRICT 3
JSSMRD	0040	JESUS MARIA RD	2600FT SE JESUS MARIA RD (MERG)	5200FT SE JESUS MARIA RD (MERG)	2	A	2,602	18	46,836	AC	7/29/2019	69	DISTRICT 2
JSSMRD	0090	JESUS MARIA RD	3430FT NE HAWVER RD (WIDTH CHG)	3955FT NE HAWYER RD (WIDTH CHG)	2	A	526	20	10,520	AC	7/29/2019	69	DISTRICT 2
LIMCRKD	0010	LIME CREEK RD	HWY 12 (W)	2200FT E HWY 12 (W)	2	R	2,202	22	48,444	AC	7/29/2019	69	DISTRICT 1
MEADOWDR	0080	MEADOW DR	SPRING VALLEY WY	SAINT ANDREWS DR	2	C	706	20	14,120	AC	7/29/2019	69	DISTRICT 3
NTCHEZDR	0010	NATCHEZ DR	BIG FOOT CR	OTTAWA DR	2	R	790	18	14,220	AC	7/29/2019	69	DISTRICT 3
OLDGLCRD	0050	OLD GULCH RD	ROCKY RD	2430FT NE ROCKY RD	1	R	2,431	15	36,465	AC	7/29/2019	69	DISTRICT 2
OSPITLRD	0130	OSPITAL RD	LESLIE CT	ELIZABETH CT	2	A	570	24	13,680	AC	7/29/2019	69	DISTRICT 1
RDHLLCRD	0010	RED HILL ACCESS RD	CARSON ST	2540FT N CARSON ST	2	C	2,541	22	55,902	AC	7/29/2019	69	DISTRICT 4
RDHILLRD	0110	RED HILL RD	RED HILL YARDWASTE RD	CARSON ST	2	C	2,230	22	49,060	AC	7/29/2019	69	DISTRICT 4
RIDGERD	0050	RIDGE RD	1919 RIDGE RD (PRV DW) (SW)	THOM RD	2	A	1,402	24	33,648	AC	7/29/2019	69	DISTRICT 2
RIDGERD	0080	RIDGE RD	WEST FORTY RD	CEDAR HILL RD	2	A	766	24	18,384	AC	7/29/2019	69	DISTRICT 2
RUSSLLDR	0020	RUSSELL DR	DAVID LEE RD	DAVID LEE RD	2	R	958	22	21,076	AC	7/29/2019	69	DISTRICT 3
SLTSPRRD	0070	SALT SPRINGS VALLEY RD	1235FT NW FELIX RD (BRIDGE)	2385FT NW FELIX RD (CATTLE GIR	1	C	1,152	15	17,280	AC	7/29/2019	69	DISTRICT 4
SLVRSDDR	0020	SILVER SADDLE DR	STAMPEDE CANYON DR	LOOKOUT CT	2	R	664	18	11,952	AC	7/29/2019	69	DISTRICT 3
STHSRRVW	0010	SOUTH SIERRA VIEW	FLAMINGO WY	STANISLAUS DR	2	R	1,489	20	29,780	AC	7/29/2019	69	DISTRICT 3
STHSRRVW	0020	SOUTH SIERRA VIEW	STANISLAUS DR	MEDINA DR	2	R	1,137	20	22,740	AC	7/29/2019	69	DISTRICT 3
THRCFRDR	0020	THORNICROFT DR	DAVIDSON CT	COX DR (N)	1	R	2,253	20	45,060	AC	7/29/2019	69	DISTRICT 5
WSTHLLRD	0010	WESTHILL RD	SPARROWK RD	NALL ST	1	R	2,367	18	42,606	AC	7/29/2019	69	DISTRICT 5
BLAKELN	0020	BLAKE LN	REED WY	LEWIS WY	1	R	729	18	13,122	AC	7/29/2019	68	DISTRICT 5
BLMNTNRD	0110	BLUE MOUNTAIN RD	5591 BLUE MOUNTAIN RD (PRV DW)	MITCHELL MILL RD	2	R	1,587	21	33,327	AC	7/29/2019	68	DISTRICT 2
CMNCHPWS	0050	CAMANCHE PARKWAY SOUTH	OLIVEIRA CT	9795 CAMANCHE PARKWAY SOUTH (P	2	A	2,658	30	79,740	AC	7/29/2019	68	DISTRICT 1
CMNCHPWS	0060	CAMANCHE PARKWAY SOUTH	9795 CAMANCHE PARKWAY SOUTH (P	CRYSTAL DR	2	A	2,530	30	75,900	AC	7/29/2019	68	DISTRICT 1
CHCKWGDR	0060	CHUCKWAGON DR	2400FT N CANTLE RD	CDS (N)	1	R	2,354	12	28,248	AC	7/29/2019	68	DISTRICT 4
GARNERPL	0070	GARNER PL	BERGSM LN	HWY 26	2	A	1,701	21	35,721	AC	7/29/2019	68	DISTRICT 5
HAWVERRD	0070	HAWVER RD	7140FT NE GOLD STRIKE RD	9730FT NE GOLD STRIKE RD (GATE	1	R	2,592	15	38,880	AC	7/29/2019	68	DISTRICT 2
HAWVERRD	0090	HAWVER RD	3223 HAWVER RD (PRV DW) (NE)	PVMT CHNG	1	R	2,732	12	32,784	AC	7/29/2019	68	DISTRICT 2
HDPGTHRD	0020	HEDGPETH RD	CROTTY WY	HAUTLY LN	1	R	699	20	13,980	AC	7/29/2019	68	DISTRICT 5
HGNDMRD	0270	HOGAN DAM RD	HARPER LN	NEW HOGAN PY	2	A	2,090	20	41,800	AC	7/29/2019	68	DISTRICT 1
KIVADR	0010	KIVA DR	LITTLE JOHN RD	ARROWHEAD ST	2	R	915	24	21,960	AC	7/29/2019	68	DISTRICT 4
MTRCHRD	0030	MOUNTAIN RANCH RD	POPE ST	770FT SE JEFF TUTTLE DR (WIDTH	2	A	643	40	25,720	AC	7/29/2019	68	DISTRICT 1
MRPHYSRD	0140	MURPHYS GRADE RD	1996 MURPHYS GRADE RD (PRV DW)	UTICA DITCH (NW)	2	A	1,403	30	42,090	AC	7/29/2019	68	DISTRICT 3
PALOMARD	0140	PALOMA RD	4428 PALOMA RD (PRV DW) (NE)	5049 PALOMA RD (POST) (NW)	2	C	2,533	20	50,660	AC	7/29/2019	68	DISTRICT 2
RLDFLDS	0220	RAILROAD FLAT RD S	1316 RAILROAD FLAT RD S (PRV D	BORREGO RD	2	A	1,270	22	27,940	AC	7/29/2019	68	DISTRICT 2
SHSHNDR	0080	SHOSHONE DR	HIAWATHA WY	290FT N SIERRA PY (SPLIT)	2	R	280	30	8,400	AC	7/29/2019	68	DISTRICT 3
SLVRRPRD	0020	SILVER RAPIDS RD	BERKESEY DR	HWY 26	2	A	725	24	17,400	AC	7/29/2019	68	DISTRICT 5
SLVRRPRD	0110	SILVER RAPIDS RD	HEINEMANN DR	HARTVICKSON LN	2	A	635	24	15,240	AC	7/29/2019	68	DISTRICT 5
STHWRTDR	0050	SOUTHWORTH RD	PETTINGER RD	SIBLINGS LN	2	A	835	18	15,030	AC	7/29/2019	68	DISTRICT 1
STHWRTDR	0080	SOUTHWORTH RD	ADAMS RD	OAK RIDGE DR	2	A	2,017	18	36,306	AC	7/29/2019	68	DISTRICT 1
STGCCHRD	0110	STAGECOACH RD	3416 STAGECOACH RD	SINGLETREE DR	1	R	2,299	12	27,588	AC	7/29/2019	68	DISTRICT 4
TANNERST	0010	TANNER ST	TANNER CT	HWY 4	2	R	223	21	4,683	AC	7/29/2019	68	DISTRICT 3
VSTDLGDR	0050	VISTA DEL LAGO DR	SNAG CT	SILVER RD (E)	2	A	810	22	17,820	AC	7/29/2019	68	DISTRICT 1
WSTHLLRD	0040	WESTHILL RD	SPARROWK RD	ANDERSON ST	1	R	1,135	18	20,430	AC	7/29/2019	68	DISTRICT 5
APPLBLDR	0040	APPLE BLOSSOM DR	WYLDEWOOD DR	END OF PVMT (N)	1	R	946	10	9,460	AC	7/29/2019	67	DISTRICT 3
BASKETLN	0030	BASKET LN	BASKET CT	ARROWHEAD ST	2	R	1,172	21	24,612	AC	7/30/2019	67	DISTRICT 4
BRKSYLN	0040	BERKESEY LN	HEINEMANN LN	SILVER RAPIDS RD	1	R	2,424	20	48,480	AC	7/29/2019	67	DISTRICT 5
BURSONRD	0060	BURSON RD	7142 BURSON RD (SHADY OAKS)	WARREN RD	2	A	1,716	22	37,752	AC	7/29/2019	67	DISTRICT 5
BURSONRD	0090	BURSON RD	OLIVE ORCHARD RD	SOUTHWORTH RD	2	A	2,838	20	56,760	AC	7/29/2019	67	DISTRICT 1
CMNCHPWS	0040	CAMANCHE PARKWAY SOUTH	WALLACE LAKE DR (E)	OLIVEIRA CT	2	A	2,994	30	89,820	AC	7/29/2019	67	DISTRICT 1
CSLWDLN	0020	CASTLEWOOD LN	NORTH SIERRA VIEW	SEMINOLE WY	2	R	861	20	17,220	AC	7/29/2019	67	DISTRICT 3
CNTRSTW	0050	CENTER ST W	GARDEN LN	PEEK CR	2	C	751	24	18,024	AC	7/29/2019	67	DISTRICT 2

FC (Functional Classification): A (Major Collector/ Significant Roads), C (Collector), R (Residential)

ST (Surface Type): AC (Asphalt Concrete), ST (Surface Treated)

DNS (Did Not Survey - Private Road/No Access)



Calaveras County - 2019 PMP Update
Section Description Inventory - Sorted by PCI

Road ID	Section ID	Road Name	Begin Location	End Location	No. of Lanes	FC	Length (ft)	Width (ft)	Area (sf)	ST	PCI Date	PCI	Area ID
CHAMNXCT	0010	CHAMONIX CT	CDS (SW)	CHAMONIX DR	2	R	276	20	5,520	AC	7/29/2019	67	DISTRICT 3
CONNERDR	0020	CONNER DR	6991 CONNER DR (PRV DW) (S)	HARDING RD	1	R	2,230	20	44,600	AC	7/29/2019	67	DISTRICT 5
DAPHNEST	0020	DAPHNE ST	LAUREL ST	CHESTNUT ST	2	C	383	30	11,490	AC	7/29/2019	67	DISTRICT 1
EASYST	0015	EASY ST	KAROCK RD	SIQUX TL	2	R	1,758	21	36,918	AC	7/29/2019	67	DISTRICT 3
HRTVCKSL	0050	HARTVICKSON LN	HANLEY DR	LAURIE CT	2	A	1,061	24	25,464	AC	7/29/2019	67	DISTRICT 5
HRSSHDRS	0030	HORSESHOE DR S	TUGG WY	3055FT NE OF TUGG WY (PRV GATE	1	R	3,058	12	36,696	AC	7/29/2019	67	DISTRICT 4
JSSMRD	0060	JESUS MARIA RD	7000FT SE JESUS MARIA RD (MERG	HAWVER RD	2	A	1,718	18	30,924	AC	7/29/2019	67	DISTRICT 2
MILTONRD	0200	MILTON RD	MAIN ST (S)	BALDWIN ST	2	A	631	24	15,144	AC	7/29/2019	67	DISTRICT 5
MRPHYSRD	0110	MURPHYS GRADE RD	CANYON DR	FAIRVIEW PARK CT	2	A	3,101	30	93,030	AC	7/29/2019	67	DISTRICT 4
MRPHYSRD	0160	MURPHYS GRADE RD	PULL OFF (NE) (START)	FRENCH GULCH RD	2	A	2,914	30	87,420	AC	7/29/2019	67	DISTRICT 3
OAKST	0100	OAK ST	MARIPOSA ST	BROADWAY ST	2	R	719	22	15,818	AC	7/29/2019	67	DISTRICT 1
OLDSCLWY	0010	OLD SCHOOL WY	CHURCH ST	LAFAYETTE ST	1	R	635	13	8,255	AC	7/29/2019	67	DISTRICT 2
OSPITLRD	0150	OSPITAL RD	6835 OSPITAL RD	SOUTHWORTH RD	2	A	1,998	24	47,952	AC	7/29/2019	67	DISTRICT 1
POMMELWY	0030	POMMEL WY	COLT LN	2155FT NE COLT LN	1	R	2,156	15	32,340	AC	7/29/2019	67	DISTRICT 4
PLSTTNRD	0190	POOL STATION RD	2300FT N UPPER ANDY RD	5000FT N UPPER ANDY RD	2	A	2,702	20	54,040	AC	7/29/2019	67	DISTRICT 1
PLSTTNRD	0220	POOL STATION RD	10400FT N UPPER ANDY RD	13100FT N UPPER ANDY RD	2	A	2,702	20	54,040	AC	7/29/2019	67	DISTRICT 1
RIDGERD	0090	RIDGE RD	CEDAR HILL RD	RAYJEN LN	2	A	1,667	24	40,008	AC	7/29/2019	67	DISTRICT 2
SHPRNCRD	0370	SHEEP RANCH RD	4530FT NW SHEEP RANCH RD (CULV	LAKESIDE DR	2	A	1,945	20	38,900	AC	7/29/2019	67	DISTRICT 2
SIERRAPY	0065	SIERRA PY	308FT S TIMBERTRAIL CT (SPLIT)	217FT N BROADS CROSSING (SPLIT	1	C	987	12	11,844	AC	7/29/2019	67	DISTRICT 3
SLVRRPRD	0120	SILVER RAPIDS RD	HARTVICKSON LN	ANTONOVICH RD	2	A	946	24	22,704	AC	7/29/2019	67	DISTRICT 5
SKYLINDR	0010	SKYLINE DR	HWY 4	PONDEROSA WY (S)	2	R	2,063	18	37,134	AC	7/29/2019	67	DISTRICT 3
TROSTIPL	0060	TREOSTI PL	4928 TREOSTI PL (FH)	BALDWIN ST	1	R	1,160	18	20,880	AC	7/29/2019	67	DISTRICT 5
VSTDLGDR	0040	VISTA DEL LAGO DR	HUCKLEBERRY LN	SNAG CT	2	A	952	22	20,944	AC	7/29/2019	67	DISTRICT 1
WARRENRD	0110	WARREN RD	FOOTHILL LN	EVERGREEN RD	2	R	1,367	18	24,606	AC	7/29/2019	67	DISTRICT 1
WHRGRDRD	0030	WHARREGARD RD	SIERRA MADRE RD	END (N) (GATED) (PRV DW)	1	R	1,322	12	15,864	AC	7/29/2019	67	DISTRICT 2
WDLANDDR	0030	WOODLAND DR	85 WOODLAND DR (SPLIT)	CDS (NE)	2	R	923	18	16,614	AC	7/30/2019	67	DISTRICT 3
BLDMNTRD	0010	BALD MOUNTAIN RD	HWY 26	WEST POINT ELEMENTARY SCHOOL (2	C	326	33	10,758	AC	7/29/2019	66	DISTRICT 2
CMNCHPWS	0100	CAMANCHE PARKWAY SOUTH	SLATE DR	QUARTZ DR	2	A	1,817	30	54,510	AC	7/29/2019	66	DISTRICT 1
CNSTGATL	0050	CONESTOGA TL	CANTLE RD	BUCKBOARD DR	1	R	941	18	16,938	AC	7/29/2019	66	DISTRICT 4
CYPRSSDR	0010	CYPRESS POINT DR	CDS (S)	SOUTH SIERRA VIEW	2	R	618	20	12,360	AC	7/29/2019	66	DISTRICT 3
DUNNRD	0030	DUNN RD	BOTFUHER RD	2200FT N BOTFUHER RD	2	R	2,198	22	48,356	AC	7/29/2019	66	DISTRICT 5
NDPNDNRD	0130	INDEPENDENCE RD	BURNHAM RD	DAVID RD	2	A	1,131	20	22,620	AC	7/29/2019	66	DISTRICT 2
JENSENCT	0010	JENSEN CT	HENEY LN	CDS (SE)	1	R	1,200	18	21,600	AC	7/29/2019	66	DISTRICT 5
MTCHLLLN	0020	MITCHELL LN	CRAIL WY	BERGSMA LN	1	R	1,102	18	19,836	AC	7/29/2019	66	DISTRICT 5
MUSTNGRD	0030	MUSTANG RD	THUNDERBOLT TL	AIRACOBRA AV	2	R	1,976	24	47,424	AC	7/29/2019	66	DISTRICT 3
NAVAJODR	0010	NAVAJO DR	CHEYENNE WY	DARDANELLE VISTA	2	R	2,496	21	52,416	AC	7/29/2019	66	DISTRICT 3
PALOMARD	0020	PALOMA RD	SEQUOIA AV	LOERA HILLS RD	2	C	3,172	20	63,440	AC	7/29/2019	66	DISTRICT 1
PRTSFYRD	0010	PARROTTS FERRY RD	COUNTY LINE (MID-BRIDGE)	800FT NW BRIDGE (NW)	2	A	1,493	30	44,790	AC	7/29/2019	66	DISTRICT 4
PBLBCHWY	0010	PEBBLE BEACH WY	CDS (NW)	INCLINE WY	2	R	1,461	20	29,220	AC	7/29/2019	66	DISTRICT 3
PLSTTNRD	0210	POOL STATION RD	7700FT N UPPER ANDY RD	10400FT N UPPER ANDY RD	2	A	2,702	20	54,040	AC	7/29/2019	66	DISTRICT 1
RIDGERD	0010	RIDGE RD	HWY 26	INDEPENDENCE RD (W)	2	A	2,871	24	68,904	AC	7/29/2019	66	DISTRICT 2
ROSSDR	0030	ROSS DR	BLAIR DR	DIDIER RD	1	R	1,027	20	20,540	AC	7/29/2019	66	DISTRICT 1
SHPRNCRD	0310	SHEEP RANCH RD	SMOKEY RIDGE RD	MANZANITA RIDGE RD	2	A	2,200	20	44,000	AC	7/29/2019	66	DISTRICT 2
SHPRNCRD	0320	SHEEP RANCH RD	MANZANITA RIDGE RD	OAK RIDGE RD	2	A	2,962	20	59,240	AC	7/29/2019	66	DISTRICT 2
SLVRRPRD	0130	SILVER RAPIDS RD	ANTONOVICH RD	HUCKLEBERRY LN	2	A	1,229	24	29,496	AC	7/29/2019	66	DISTRICT 5
SLVRADWY	0010	SILVERADO WY	NORTH SIERRA VIEW	BAYWOOD VIEW	2	R	1,385	18	24,930	AC	7/29/2019	66	DISTRICT 3
STGCCHRD	0170	STAGECOACH RD	500FT N MID-BRIDGE (WIDTH CHG)	BUCKBOARD DR	1	R	1,662	12	19,944	AC	7/29/2019	66	DISTRICT 4
SUNSETST	0020	SUNSET ST	MARIPOSA ST	CHURCH HILL RD	2	R	1,194	22	26,268	AC	7/29/2019	66	DISTRICT 1
TOYNZDR	0030	TOYANZA DR	SCENIC CT	TOYANZA CT	2	R	508	24	12,192	AC	7/29/2019	66	DISTRICT 1
VSTDLGDR	0070	VISTA DEL LAGO DR	SHADOW LN	CARSON DR	2	A	841	22	18,502	AC	7/29/2019	66	DISTRICT 1
WSTHLLRD	0030	WESTHILL RD	MCATEE ST	SPARROWK RD	1	R	1,080	18	19,440	AC	7/29/2019	66	DISTRICT 5
ALGRSSTN	0040	ALGIERS ST N	ORO ST	SHEEP RANCH RD	2	C	622	21	13,062	AC	7/29/2019	65	DISTRICT 3
ANGELSRD	0100	ANGELS RD	MAIN ST	PYSHON LN	2	C	754	22	16,588	AC	7/29/2019	65	DISTRICT 4

FC (Functional Classification): A (Major Collector/ Significant Roads), C (Collector), R (Residential)

ST (Surface Type): AC (Asphalt Concrete), ST (Surface Treated)

DNS (Did Not Survey - Private Road/No Access)



Calaveras County - 2019 PMP Update
Section Description Inventory - Sorted by PCI

Road ID	Section ID	Road Name	Begin Location	End Location	No. of Lanes	FC	Length (ft)	Width (ft)	Area (sf)	ST	PCI Date	PCI	Area ID
BLDWINST	0010	BALDWIN ST	MILTON RD	MANN ST	2	A	1,407	21	29,547	AC	7/29/2019	65	DISTRICT 5
BLDWINST	0060	BALDWIN ST	KIRBY ST	GABOR ST	2	A	1,679	21	35,259	AC	7/29/2019	65	DISTRICT 5
BELLCT	0010	BELL CT	MCATEE ST	CDS (N)	1	R	295	18	5,310	AC	7/29/2019	65	DISTRICT 5
BRHRTDR	0040	BRET HARTE DR	OAK TREE CR (E)	EAST MURPHYS CREEK RD	2	R	533	24	12,792	AC	7/29/2019	65	DISTRICT 3
CLVRTSRD	0140	CALAVERITAS RD	EDGEWOOD DR	MOUNTAIN RANCH RD	2	C	2,714	20	54,280	AC	7/29/2019	65	DISTRICT 1
CMNCHPWS	0080	CAMANCHE PARKWAY SOUTH	LIMESTONE DR	LIMESTONE CT	2	A	1,236	30	37,080	AC	7/29/2019	65	DISTRICT 1
DUNNRD	0010	DUNN RD	SILVER RAPIDS RD	HEINEMANN DR	2	R	2,278	24	54,672	AC	7/29/2019	65	DISTRICT 5
FLAMNGWY	0020	FLAMINGO WY	BELMONT WY (W)	BELMONT WY (E)	2	R	974	18	17,532	AC	7/29/2019	65	DISTRICT 3
FRCTYRD	0120	FRICOT CITY RD	10400 FRICOT CITY RD (WIDTH CH	960FT 10400 FRICOT CITY RD (WI	2	A	960	26	24,960	AC	7/29/2019	65	DISTRICT 2
GARNERPL	0030	GARNER PL	STABULIS RD	MCNEIL CT	2	A	1,136	21	23,856	AC	7/29/2019	65	DISTRICT 5
GOGGINST	0010	GOGGIN ST	BALDWIN ST	REDMAN RD	1	R	617	18	11,106	AC	7/29/2019	65	DISTRICT 5
HGNDMRD	0050	HOGAN DAM RD	BEAR CREEK RD	QUARTZ HILL DR	2	A	2,730	18	49,140	AC	7/29/2019	65	DISTRICT 5
HGNDMRD	0200	HOGAN DAM RD	7800FT FT APPALOOSA RG RD (NO	SILVER RAPIDS RD	2	A	1,628	22	35,816	AC	7/29/2019	65	DISTRICT 5
LAKVIWCT	0020	LAKE VIEW CT	CDS (SW)	LAKEMONT DR	2	R	250	18	4,500	AC	7/29/2019	65	DISTRICT 3
LTLJHNRD	0340	LITTLE JOHN RD	205FT SE SADDLE CREEK DR (WIDT	340 FT NW SADDLE CREEK DR (WID	3	A	550	36	19,800	AC	7/29/2019	65	DISTRICT 4
LWRDRYRD	0010	LOWER DORRAN RD	HWY 26	DIAMOND LN	1	R	2,069	10	20,690	AC	7/29/2019	65	DISTRICT 2
MEWUKLN	0010	MEWUK LN	OTTAWA DR	BLACKFOOT CR	2	C	294	21	6,174	AC	7/29/2019	65	DISTRICT 3
MTCHLLCT	0010	MITCHELL CT	BERGSMA LN	CDS (N)	1	R	245	18	4,410	AC	7/29/2019	65	DISTRICT 5
MORANRD	0080	MORAN RD	2600FT N MORAN RD (WIDTH CHG)	LIGHTNING LN	2	A	2,602	20	52,040	AC	7/29/2019	65	DISTRICT 3
MRPHYSRD	0060	MURPHYS GRADE RD	5015 MURPHYS GRADE RD (PRV DW)	RANCH RD	2	A	2,048	30	61,440	AC	7/29/2019	65	DISTRICT 4
PLSTTNRD	0260	POOL STATION RD	3400FT N CEMENT PLANT RD	GEORGE REED DR	2	A	2,679	24	64,296	AC	7/29/2019	65	DISTRICT 1
PLSTTNRD	0280	POOL STATION RD	CHURCH HILL RD	1765 POOL STATION RD (PRV DW)	2	A	1,692	28	47,376	AC	7/29/2019	65	DISTRICT 1
RDLFLTDN	0190	RAILROAD FLAT RD N	4940 RAILROAD FLAT RD N (PRV D	HWY 26	2	A	344	69	23,736	AC	7/29/2019	65	DISTRICT 2
RWHIDEDR	0060	RAWHIDE DR	BONANZA WY	BLUE MOUNTAIN CT	2	R	1,298	18	23,364	AC	7/29/2019	65	DISTRICT 3
RIDGERD	0070	RIDGE RD	GARNER RD	WEST FORTY RD	2	A	624	24	14,976	AC	7/29/2019	65	DISTRICT 2
SLVRRPRD	0030	SILVER RAPIDS RD	HWY 26	DUNN RD	2	A	573	24	13,752	AC	7/29/2019	65	DISTRICT 5
SLVRRPRD	0140	SILVER RAPIDS RD	HUCKLEBERRY LN	LAURENT LN	2	A	606	24	14,544	AC	7/29/2019	65	DISTRICT 5
SLVRRPRD	0160	SILVER RAPIDS RD	JENNY LIND WTP (N)	HOGAN DAM RD	2	A	2,226	24	53,424	AC	7/29/2019	65	DISTRICT 5
YANALN	0010	YANA LN	SHOSHONE DR (SW)	SHOSHONE DR (NE)	2	R	1,378	18	24,804	AC	7/29/2019	65	DISTRICT 3
ALGRSSTN	0020	ALGIERS ST N	CHURCH ST	GOLD ST	2	R	840	21	17,640	AC	7/29/2019	64	DISTRICT 3
BLDWINST	0040	BALDWIN ST	GOGGIN ST	MCATEE ST	2	A	1,281	21	26,901	AC	7/29/2019	64	DISTRICT 5
BLDWINST	0120	BALDWIN ST	CROSEL CT	CLEMENTS PL	2	A	747	21	15,687	AC	7/29/2019	64	DISTRICT 5
BLMNTNRD	0120	BLUE MOUNTAIN RD	MITCHELL MILL RD	1600FT E MITCHELL MILL RD	2	R	1,602	21	33,642	AC	7/29/2019	64	DISTRICT 2
CLVRTSRD	0020	CALAVERITAS RD	2576FT E FRICOT CITY RD (N) (P	BRIDGE (SE)	2	C	1,915	20	38,300	AC	7/29/2019	64	DISTRICT 2
CLVRTSRD	0090	CALAVERITAS RD	4430FT NW OLD GULCH RD (PRV DW	7320FT NW OLD GULCH RD (PRV DW	2	C	2,892	20	57,840	AC	7/29/2019	64	DISTRICT 2
CMNCHPWS	0070	CAMANCHE PARKWAY SOUTH	CRYSTAL DR	LIMESTONE DR	2	A	1,347	27	36,369	AC	7/29/2019	64	DISTRICT 1
CMNCHPWS	0090	CAMANCHE PARKWAY SOUTH	LIMESTONE CT	SLATE DR	2	A	505	30	15,150	AC	7/29/2019	64	DISTRICT 1
CMNCHPWS	0130	CAMANCHE PARKWAY SOUTH	4920 FT NE QUARTZ DR	7380 FT NE QUARTZ DR	2	A	2,460	30	73,800	AC	7/29/2019	64	DISTRICT 1
CMNCHPWS	0150	CAMANCHE PARKWAY SOUTH	PATTISON RD	13153 PATTISON RD (PRV DW) (N)	2	A	2,571	30	77,130	AC	7/29/2019	64	DISTRICT 1
CNSTGATL	0040	CONESTOGA TL	2500FT N CHUCKWAGON DR	CANTLE RD	1	R	2,498	18	44,964	AC	7/29/2019	64	DISTRICT 4
COXDR	0050	COX DR	RIPPON RD	MEYER LN	1	R	795	18	14,310	AC	7/29/2019	64	DISTRICT 5
CROWDR	0010	CROW DR	BIG FOOT CR	OTTAWA DR	2	R	710	21	14,910	AC	7/29/2019	64	DISTRICT 3
FETHERDR	0030	FEATHER DR	PINON DR	BLACK CREEK DR	1	R	1,136	21	23,856	AC	7/29/2019	64	DISTRICT 4
GABORST	0010	GABOR ST	JENNY LIND RD	CASSIDY RD	1	R	2,055	20	41,100	AC	7/29/2019	64	DISTRICT 5
GLDSTRRD	0060	GOLD STRIKE RD	HOWARD RD	HWY 49 (S)	2	C	2,044	24	49,056	AC	7/29/2019	64	DISTRICT 1
HAWVERRD	0080	HAWVER RD	9730FT NE GOLD STRIKE RD (GATE	3223 HAWVER RD (PRV DW) (NE)	1	R	1,855	15	27,825	AC	7/29/2019	64	DISTRICT 2
HGNDMRD	0210	HOGAN DAM RD	SILVER RAPIDS RD	2600FT N SILVER RAPIDS RD	2	A	2,602	20	52,040	AC	7/29/2019	64	DISTRICT 5
JNYLNDNRD	0020	JENNY LIND RD	2215FT N MILTON RD	KIRBY ST	2	A	2,216	22	48,752	AC	7/29/2019	64	DISTRICT 5
LFYTTST	0020	LAFAYETTE ST	CHINA GULCH	ZUMWALT ST	2	R	950	20	19,000	AC	7/29/2019	64	DISTRICT 2
LTLJHNRD	0490	LITTLE JOHN RD	SAWMILL CREEK RD	TOWN SQUARE RD	3	R	698	36	25,128	AC	7/29/2019	64	DISTRICT 4
MICHELDR	0070	MICHEL RD	5200FT NE STARLIGHT LN	ALAMO RD	2	R	1,187	20	23,740	AC	7/29/2019	64	DISTRICT 2
MONTRORD	0020	MONTERO RD	HONDA LN	SPARROWK RD	1	R	1,562	18	28,116	AC	7/29/2019	64	DISTRICT 5
OKPRKDRE	0010	OAK PARK DR EAST	OAK PARK DR	TRF CIR (SE)	2	R	1,155	22	25,410	AC	7/29/2019	64	DISTRICT 1

FC (Functional Classification): A (Major Collector/ Significant Roads), C (Collector), R (Residential)

ST (Surface Type): AC (Asphalt Concrete), ST (Surface Treated)

DNS (Did Not Survey - Private Road/No Access)



Calaveras County - 2019 PMP Update
Section Description Inventory - Sorted by PCI

Road ID	Section ID	Road Name	Begin Location	End Location	No. of Lanes	FC	Length (ft)	Width (ft)	Area (sf)	ST	PCI Date	PCI	Area ID
PRTSFYRD	0020	PARROTTS FERRY RD	800FT NW BRIDGE (NW)	3400FT NW BRIDGE (NW)	2	A	2,602	30	78,060	AC	7/29/2019	64	DISTRICT 4
PRTSFYRD	0050	PARROTTS FERRY RD	NATURAL BRIDGES PARKING	2560FT N NATURAL BRIDGES PARKI	2	A	2,460	30	73,800	AC	7/29/2019	64	DISTRICT 4
PRTSFYRD	0130	PARROTTS FERRY RD	MAIN ST	CAMP NINE BYPASS RD	2	A	798	30	23,940	AC	7/29/2019	64	DISTRICT 4
RDHILLRD	0010	RED HILL RD	HWY 49	440FT (RIGHT TURN) RED HILL RD	2	A	444	24	10,656	AC	7/29/2019	64	DISTRICT 4
SHPRNCRD	0070	SHEEP RANCH RD	SAN DOMINGO RD	BRIDGE (SAN DOMINGO CREEK) (N)	2	A	1,649	18	29,682	AC	7/29/2019	64	DISTRICT 3
SIERRAPY	0100	SIERRA PY	224FT SE MOJAVE DR (S) (SPLIT)	SHOSHONE DR	2	C	1,332	24	31,968	AC	7/29/2019	64	DISTRICT 3
SIERRAPY	0110	SIERRA PY	SHOSHONE DR	BEN THORN DR	2	C	868	24	20,832	AC	7/29/2019	64	DISTRICT 3
SIERRAPY	0150	SIERRA PY	286FT NW IROQUOIS DR (S) (SPLI	229FT SE IROQUOIS DR (S) (SPLI	1	C	516	15	7,740	AC	7/29/2019	64	DISTRICT 3
SLVRRPRD	0010	SILVER RAPIDS RD	DANAHER DR	RONALD REAGAN CT	2	A	1,642	24	39,408	AC	7/29/2019	64	DISTRICT 5
STHWTRD	0070	SOUTHWORTH RD	MELSHER RD	ADAMS RD	2	A	1,312	18	23,616	AC	7/29/2019	64	DISTRICT 1
TROSTIPL	0030	TREOSTI PL	6020 TREOSTI PL (FH)	BERGSM LN	1	R	1,950	18	35,100	AC	7/29/2019	64	DISTRICT 5
VALLCTR	0050	VALLECITO RD	ROLLERI BYPASS RD	HWY 4	2	C	1,528	48	73,344	AC	7/29/2019	64	DISTRICT 4
BYVIEWDR	0010	BAY VIEW DR	KIVA DR	YUMA CT	2	R	834	24	20,016	AC	7/29/2019	63	DISTRICT 4
BLMONTWY	0010	BELMONT WY	CDS (SW)	FLAMINGO WY (W)	2	R	740	18	13,320	AC	7/29/2019	63	DISTRICT 3
BRDSCRDR	0100	BOARDS CROSSING RD	2585 FT NE 05N75	5170 FT NE 05N75	2	R	2,587	24	62,088	AC	7/29/2019	63	DISTRICT 3
BRDSCRDR	0150	BOARDS CROSSING RD	15510 FT NE 05N75	05N53Y	2	R	2,587	24	62,088	AC	7/29/2019	63	DISTRICT 3
CMNCHPWS	0010	CAMANCHE PARKWAY SOUTH	HWY 12	WALLACE LAKE DR (W)	2	A	876	42	36,792	AC	7/29/2019	63	DISTRICT 1
CMNCHPWS	0190	CAMANCHE PARKWAY SOUTH	ARAPAHO WY	CHILE CAMP RD	2	A	1,704	27	46,008	AC	7/29/2019	63	DISTRICT 1
CYPRSSDR	0030	CYPRESS POINT DR	HILLCREST DR	MEADOW DR	2	R	3,061	22	67,342	AC	7/29/2019	63	DISTRICT 3
ELRNCHDR	0020	EL RANCHERO DR	GREENSBORO WY	WATER DIST. ACCESS RD	2	R	796	22	17,512	AC	7/29/2019	63	DISTRICT 3
FRNCHGRD	0080	FRENCH GULCH RD	DARBY LN	1300FT NE DARBY LN G	2	C	1,303	20	26,060	AC	7/29/2019	63	DISTRICT 4
FRDMANWY	0030	FRIEDMAN WY	HIRONYMOUS WY	ABOUAF CT	1	R	1,504	18	27,072	AC	7/29/2019	63	DISTRICT 5
HRTVCKSL	0100	HARTVICKSON LN	BURNS CT	HEINEMANN DR	2	A	1,007	24	24,168	AC	7/29/2019	63	DISTRICT 5
HAUTLYLN	0010	HAUTLY LN	HEDGPETH RD	SPARROWK RD	1	R	2,388	18	42,984	AC	7/29/2019	63	DISTRICT 5
HENEYLN	0040	HENEY LN	JENSEN CT	BUTLER CT	2	R	682	24	16,368	AC	7/29/2019	63	DISTRICT 5
HLDBRDST	0010	HILDEBRANDT ST	POPE ST	END OF PVMT (NW)	2	R	627	18	11,286	AC	7/29/2019	63	DISTRICT 1
HGNDMRD	0230	HOGAN DAM RD	5200FT N SILVER RAPIDS RD	VISTA DEL LAGO DR	2	A	2,849	20	56,980	AC	7/29/2019	63	DISTRICT 5
NDNRCKRD	0040	INDIAN ROCK RD	HANGTREE TL (N)	KOHOTA LN	2	R	1,055	21	22,155	AC	7/29/2019	63	DISTRICT 3
KIVADR	0030	KIVA DR	BAY VIEW DR	KIVA TL	2	R	839	24	20,136	AC	7/29/2019	63	DISTRICT 4
MAINST	0530	MAIN ST	ANGELS RD	HWY 4 (S)	2	C	1,799	21	37,779	AC	7/29/2019	63	DISTRICT 4
PATTSNRD	0040	PATTISON RD	BRANDY LN	1483FT W OF BRANDY (WIDTH CHG)	2	R	1,485	22	32,670	AC	7/29/2019	63	DISTRICT 1
QALHLRD	0060	QUAIL HILL RD	COPPER COVE DR	QUIVER ST	2	R	1,492	24	35,808	AC	7/29/2019	63	DISTRICT 4
RLDFLTDS	0190	RAILROAD FLAT RD S	2130 RAILROAD FLAT RD S (PRV D	LAKESIDE MOBILE PARK	2	A	2,637	22	58,014	AC	7/29/2019	63	DISTRICT 2
RLDFLTDS	0210	RAILROAD FLAT RD S	DOE RD	1316 RAILROAD FLAT RD S (PRV D	2	A	2,556	22	56,232	AC	7/29/2019	63	DISTRICT 2
RIDGERD	0020	RIDGE RD	INDEPENDENCE RD (W)	BLUE RIDGE RD	2	A	1,734	24	41,616	AC	7/29/2019	63	DISTRICT 2
RIDGERD	0060	RIDGE RD	THOM RD	GARNER RD	2	A	789	24	18,936	AC	7/29/2019	63	DISTRICT 2
SHPRNCRD	0020	SHEEP RANCH RD	CHURCH ST	ALGIERS ST N	2	A	1,591	18	28,638	AC	7/29/2019	63	DISTRICT 3
SHPRNCRD	0290	SHEEP RANCH RD	GOLD MOUNTAIN RD	10089 SHEEP RANCH RD (PRV DW)	2	A	2,377	20	47,540	AC	7/29/2019	63	DISTRICT 2
STGCCHR	0140	STAGECOACH RD	SURREY LN	SPUR CT	1	R	2,009	12	24,108	AC	7/29/2019	63	DISTRICT 4
UTCPWSRD	0020	UTICA POWER HOUSE RD	BRIDGE (N)	3020FT N HWY 4 (S) (1391 POST)	1	R	1,245	12	14,940	AC	7/29/2019	63	DISTRICT 3
WARRENRD	0090	WARREN RD	ADAMS RD	RENEE DR	2	R	1,268	18	22,824	AC	7/29/2019	63	DISTRICT 1
WHITTLRD	0030	WHITTLE RD	DIVIDED ROAD (S)	DIVIDED ROAD (N)	1	R	1,476	18	26,568	AC	7/29/2019	63	DISTRICT 4
BLDWINST	0110	BALDWIN ST	USHER DR	CROSEL CT	2	A	826	21	17,346	AC	7/29/2019	62	DISTRICT 5
BLDWINST	0170	BALDWIN ST	PAOLINI RD	DIXON CT	2	A	2,323	21	48,783	AC	7/29/2019	62	DISTRICT 5
BROOKSLN	0010	BROOKS LN	CDS (S)	EMEREFF LN	1	R	842	18	15,156	AC	7/29/2019	62	DISTRICT 5
BURSONRD	0020	BURSON RD	CABERNET ST	CHARDONNAY PL	2	A	1,324	22	29,128	AC	7/29/2019	62	DISTRICT 5
BURSONRD	0080	BURSON RD	6515 BURSON RD	OLIVE ORCHARD RD	2	A	2,390	20	47,800	AC	7/29/2019	62	DISTRICT 1
CMNCHPWS	0020	CAMANCHE PARKWAY SOUTH	WALLACE LAKE DR (W)	WALLACE LAKE DR (E)	2	A	3,239	30	97,170	AC	7/29/2019	62	DISTRICT 1
CANELN	0050	CANE LN	COX DR	HARTVICKSON LN (N)	1	R	592	18	10,656	AC	7/29/2019	62	DISTRICT 5
CANEPALN	0010	CANEA LN	MAIN ST	END (N) (PRV DW)	1	R	1,250	15	18,750	AC	7/29/2019	62	DISTRICT 4
CENTRSTE	0020	CENTER ST E	ZUMWALT ST	EASY BIRD RD	1	C	373	15	5,595	AC	7/29/2019	62	DISTRICT 2
CRAILWY	0010	CRAIL WY	GARNER PL	MITCHELL LN	1	R	603	18	10,854	AC	7/29/2019	62	DISTRICT 5
DRDNVSTA	0020	DARDANELLE VISTA	SHASTAN WY	CBTSP FIRE ROAD	2	R	1,748	21	36,708	AC	7/29/2019	62	DISTRICT 3

FC (Functional Classification): A (Major Collector/ Significant Roads), C (Collector), R (Residential)

ST (Surface Type): AC (Asphalt Concrete), ST (Surface Treated)

DNS (Did Not Survey - Private Road/No Access)



Calaveras County - 2019 PMP Update
Section Description Inventory - Sorted by PCI

Road ID	Section ID	Road Name	Begin Location	End Location	No. of Lanes	FC	Length (ft)	Width (ft)	Area (sf)	ST	PCI Date	PCI	Area ID
GRBLDST	0020	GARABALDI ST	RED FOX RD	WASHINGTON ST	2	R	331	27	8,937	AC	7/29/2019	62	DISTRICT 2
GARNERPL	0020	GARNER PL	BALDWIN ST	STABULIS RD	2	A	794	21	16,674	AC	7/29/2019	62	DISTRICT 5
HRTVCKSL	0070	HARTVICKSON LN	BARDE RD	DUNN RD	2	A	1,497	24	35,928	AC	7/29/2019	62	DISTRICT 5
HRTVCKSL	0110	HARTVICKSON LN	HEINEMANN DR	PARTRIDGE DR (N)	2	A	885	24	21,240	AC	7/29/2019	62	DISTRICT 5
HRTVCKSL	0120	HARTVICKSON LN	PARTRIDGE DR (N)	GROUSE DR	2	A	705	24	16,920	AC	7/29/2019	62	DISTRICT 5
HRTVCKSL	0130	HARTVICKSON LN	GROUSE DR	VISTA DEL LAGO DR	2	A	339	24	8,136	AC	7/29/2019	62	DISTRICT 1
HNMANNDR	0010	HEINEMANN DR	HWY 26	DUNN RD	2	R	373	24	8,952	AC	7/29/2019	62	DISTRICT 5
HODSONRD	0030	HODSON RD	507 HODSON RD	SURREY LN	1	R	776	18	13,968	AC	7/29/2019	62	DISTRICT 4
HGNDRD	0070	HOGAN DAM RD	560FT NW QUARTZ HILL DR (CATT)	2960FT NW QUARTZ HILL DR	2	A	2,403	20	48,060	AC	7/29/2019	62	DISTRICT 5
NDPNDNRD	0050	INDEPENDENCE RD	1600FT E IMPROBABILITY DR	DEARDORFF RD	2	A	1,598	20	31,960	AC	7/29/2019	62	DISTRICT 2
JSSMRD	0050	JESUS MARIA RD	5200FT SE JESUS MARIA RD (MERG)	7000FT SE JESUS MARIA RD (MERG)	2	A	1,802	18	32,436	AC	7/29/2019	62	DISTRICT 2
LTJHNRD	0010	LITTLE JOHN RD	335FT NE OXYOKE LN (SPLIT)	OXYOKE LN (BEGIN DIVIDED ROAD)	1	R	348	22	7,656	AC	7/29/2019	62	DISTRICT 4
LUCASLN	0010	LUCAS LN	HWY 26	BERKESEY LN	1	R	989	18	17,802	AC	7/29/2019	62	DISTRICT 5
MANNST	0040	MANN ST	REDMAN RD	BALDWIN ST	2	R	858	21	18,018	AC	7/29/2019	62	DISTRICT 5
MCATEEST	0020	MCATEE ST	OWENS WY	WATTS DR	1	R	1,070	20	21,400	AC	7/29/2019	62	DISTRICT 5
MCCALYRD	0010	MCCAULEY RD	CDS (S)	ANDERSON ST	1	R	832	18	14,976	AC	7/29/2019	62	DISTRICT 5
MORANRD	0130	MORAN RD	RAINY DR	NOLA DR	2	A	1,008	24	24,192	AC	7/29/2019	62	DISTRICT 3
OLDGLCRD	0020	OLD GULCH RD	HIGH COUNTRY RD	SHALOM WY	1	R	1,356	13	17,628	AC	7/29/2019	62	DISTRICT 2
POLINIRD	0010	PAOLINI RD	BALDWIN ST	1940FT N BALDWIN ST	2	R	1,942	18	34,956	AC	7/29/2019	62	DISTRICT 5
PATTSNRD	0050	PATTISON RD	1483FT W OF BRANDY (WIDTH CHG)	CAMANCHE RESERVOIR ENTRANCE	2	R	1,298	34	44,132	AC	7/29/2019	62	DISTRICT 1
PEEKCR	0020	PEEK CR	HOERCHNER PL	CENTER ST E	1	R	472	13	6,136	AC	7/29/2019	62	DISTRICT 2
PLSTNRD	0290	POOL STATION RD	1765 POOL STATION RD (PRV DW)	OLD OAK RD	2	A	2,226	28	62,328	AC	7/29/2019	62	DISTRICT 1
POPEST	0020	POPE ST	MOUNTAIN RANCH RD (E)	HILDEBRANDT ST	2	C	507	21	10,647	AC	7/29/2019	62	DISTRICT 1
RCKCRRD	0060	ROCK CREEK RD	4630FT SE COYOTE RIDGE RD (WID	5190FT SE COYOTE RIDGE RD (WID	2	A	364	27	9,828	AC	7/29/2019	62	DISTRICT 5
ROSSDR	0040	ROSS DR	DIDIER RD	HAGEN RD	1	R	630	20	12,600	AC	7/29/2019	62	DISTRICT 1
SHPRNCRD	0350	SHEEP RANCH RD	MCKINNEYS DIGGINGS RD	8220 SHEEP RANCH RD (PRV DW) (2	A	2,371	20	47,420	AC	7/29/2019	62	DISTRICT 2
SIERRAPY	0090	SIERRA PY	268FT W OTTAWA DR (W) (SPLIT)	224FT SE MOJAVE DR (S) (SPLIT)	1	C	979	12	11,748	AC	7/29/2019	62	DISTRICT 3
TROSTIPL	0050	TREOSTI PL	5333 TREOSTI PL (FH)	4928 TREOSTI PL (FH)	1	R	2,253	18	40,554	AC	7/29/2019	62	DISTRICT 5
WHYSKSRD	0020	WHISKEY SLIDE RD	8568 WISKEY SLIDE RD (POST) (N)	BRIDGE (MURRAY CREEK) (SE)	2	R	1,789	18	32,202	AC	7/29/2019	62	DISTRICT 2
WHYSKSRD	0030	WHISKEY SLIDE RD	BRIDGE (MURRAY CREEK) (SE)	215FT NW BRIDGE (WIDTH CHG) (S)	1	R	213	12	2,556	AC	7/29/2019	62	DISTRICT 2
WINTONRD	0030	WINTON RD	JOHN EAPH TL	HIDDEN VALLEY RD	2	C	1,840	22	40,480	AC	7/29/2019	62	DISTRICT 2
ANSLDVRD	0020	ANSIL DAVIS RD	HWY 4	850FT SE HWY 4 (GATE)	2	R	660	22	14,520	AC	7/29/2019	61	DISTRICT 3
BLDWINST	0030	BALDWIN ST	PARDINI PL	GOGGIN ST	2	A	1,342	21	28,182	AC	7/29/2019	61	DISTRICT 5
BLDWINST	0100	BALDWIN ST	TREOSTI PL	USHER DR	2	A	2,296	21	48,216	AC	7/29/2019	61	DISTRICT 5
BRDSCRDR	0130	BOARDS CROSSING RD	10340 FT NE 05N75	12925 FT NE 05N75	2	R	2,587	24	62,088	AC	7/29/2019	61	DISTRICT 3
BURSONRD	0030	BURSON RD	CHARDONNAY PL	SHERI PL	2	A	1,308	22	28,776	AC	7/29/2019	61	DISTRICT 5
BURSONRD	0070	BURSON RD	WARREN RD	6515 BURSON RD	2	A	1,596	20	31,920	AC	7/29/2019	61	DISTRICT 1
CTRYCLDR	0110	COUNTRY CLUB DR	MEADOWVIEW RD	EL DORADO DR	2	C	308	22	6,776	AC	7/29/2019	61	DISTRICT 3
DAVDSNCT	0010	DAVIDSON CT	THORNICROFT DR	CDS (NE)	1	R	336	20	6,720	AC	7/29/2019	61	DISTRICT 5
DRIVERRD	0020	DRIVER RD	DRIVER CT	HWY 26	2	R	1,239	24	29,736	AC	7/29/2019	61	DISTRICT 5
EMRFLN	0010	EMEREFF LN	DANAHER DR	LEARY CT	1	R	1,846	20	36,920	AC	7/29/2019	61	DISTRICT 5
FETHERDR	0020	FEATHER DR	QUILL RD	PINON DR	2	R	1,989	21	41,769	AC	7/29/2019	61	DISTRICT 4
FLAMNGWY	0010	FLAMINGO WY	MANZANITA DR	BELMONT WY (W)	2	R	708	20	14,160	AC	7/29/2019	61	DISTRICT 3
FRNCHGRD	0110	FRENCH GULCH RD	SAINT JONHS RD	HIDDEN TREASURE MINE RD	2	C	1,389	20	27,780	AC	7/29/2019	61	DISTRICT 3
FRDMANWY	0010	FRIEDMAN WY	MITCHELL LN	GARNER PL	1	R	575	18	10,350	AC	7/29/2019	61	DISTRICT 5
HRTVCKSL	0060	HARTVICKSON LN	LAURIE CT	BARDE RD	2	A	1,333	24	31,992	AC	7/29/2019	61	DISTRICT 5
HENEYLN	0030	HENEY LN	BLAIR DR	JENSEN CT	2	R	982	24	23,568	AC	7/29/2019	61	DISTRICT 5
HENEYLN	0050	HENEY LN	BUTLER CT	WONG CT	2	R	1,000	24	24,000	AC	7/29/2019	61	DISTRICT 5
HRNYMSCT	0010	HIRONYMOUS CT	BERRYHILL DR	CDS (NW)	1	R	640	18	11,520	AC	7/29/2019	61	DISTRICT 5
INSBRKDR	0010	INNSBRUK DR	CHAMONIX DR	MOKELUMNE DR E	2	R	2,292	18	41,256	AC	7/29/2019	61	DISTRICT 3
KAROCKRD	0030	KAROCK RD	TETON DR	EASY ST	2	R	693	21	14,553	AC	7/29/2019	61	DISTRICT 3
MUSTNGRD	0040	MUSTANG RD	AIRACOBRA AV	CALAVERITAS DR	2	R	634	24	15,216	AC	7/29/2019	61	DISTRICT 3
NAVAJODR	0030	NAVAJO DR	CHEYENNE WY	UTE PL	2	R	1,048	21	22,008	AC	7/29/2019	61	DISTRICT 3

FC (Functional Classification): A (Major Collector/ Significant Roads), C (Collector), R (Residential)

ST (Surface Type): AC (Asphalt Concrete), ST (Surface Treated)

DNS (Did Not Survey - Private Road/No Access)



Calaveras County - 2019 PMP Update
Section Description Inventory - Sorted by PCI

Road ID	Section ID	Road Name	Begin Location	End Location	No. of Lanes	FC	Length (ft)	Width (ft)	Area (sf)	ST	PCI Date	PCI	Area ID
OAKCR	0010	OAK CR	HWY 4	OAK CT	2	R	554	30	16,620	AC	7/29/2019	61	DISTRICT 3
OLDGLCRD	0030	OLD GULCH RD	SHALOM WY	2700FT NE SHALOM WY	1	R	2,702	13	35,126	AC	7/29/2019	61	DISTRICT 2
PRTSFYRD	0030	PARROTTS FERRY RD	3400FT NW BRIDGE (NW)	AIROLA RD	2	A	1,664	30	49,920	AC	7/29/2019	61	DISTRICT 4
PLSTNDR	0250	POOL STATION RD	01020FT N CEMENT PLANT RD (PRV)	3400FT N CEMENT PLANT RD	2	A	2,383	20	47,660	AC	7/29/2019	61	DISTRICT 1
QALHLDR	0020	QUAIL HILL RD	FLINT TL	BOW DR (S)	1	R	2,649	12	31,788	AC	7/29/2019	61	DISTRICT 4
RDLFLDTS	0230	RAILROAD FLAT RD S	BORREGO RD	PRUSSIAN HILL RD	2	A	1,595	22	35,090	AC	7/29/2019	61	DISTRICT 2
SCHMDTPL	0010	SCHMIDT PL	CDS (S)	USHER DR	1	R	1,254	20	25,080	AC	7/29/2019	61	DISTRICT 5
SHPRNCRD	0340	SHEEP RANCH RD	LIVE OAK LN	MCKINNEYS DIGGINGS RD	2	A	687	20	13,740	AC	7/29/2019	61	DISTRICT 2
SHIRLYRD	0010	SHIRLEY RD	TELEGRAPH RD	720FT E TELEGRAPH RD (WIDTH CH	2	R	719	25	17,975	AC	7/29/2019	61	DISTRICT 4
SIEGELST	0040	SIEGEL ST	HAUTLY LN	BUENA VISTA CT	1	R	941	18	16,938	AC	7/29/2019	61	DISTRICT 5
SINGLTRDR	0010	SINGLETREE DR	CONESTOGA TL	END (ROAD BLOCK) (SW)	1	R	297	12	3,564	AC	7/29/2019	61	DISTRICT 4
VSTDLGDR	0080	VISTA DEL LAGO DR	CARSON DR	ROBIN DR	2	A	721	22	15,862	AC	7/29/2019	61	DISTRICT 1
BKRRLYWY	0030	BAKER RILEY WY	EDWARD CT	CREATIONS WY	1	R	1,906	16	30,496	AC	7/29/2019	60	DISTRICT 2
BLDWINCT	0010	BALDWIN CT	CDS (W)	BERKESEY LN	1	R	592	18	10,656	AC	7/29/2019	60	DISTRICT 5
BLDWINST	0150	BALDWIN ST	HARTVICKSON LN	RIPPON RD	2	A	766	21	16,086	AC	7/29/2019	60	DISTRICT 5
BANERD	0030	BANE RD	BARDE RD	DUNN RD	1	R	1,071	18	19,278	AC	7/29/2019	60	DISTRICT 5
BIGFOTCR	0020	BIG FOOT CR	NATCHEZ DR	CROW DR	2	R	1,700	21	35,700	AC	7/29/2019	60	DISTRICT 3
BLMNTNRD	0100	BLUE MOUNTAIN RD	GOLD TL	5591 BLUE MOUNTAIN RD (PRV DW)	2	R	1,086	21	22,806	AC	7/29/2019	60	DISTRICT 2
BMMRVLDR	0010	BUMMERVILLE RD	BALD MOUNTAIN RD	VALENTINE HILL DR	2	R	905	20	18,100	AC	7/29/2019	60	DISTRICT 2
CMNCHPWS	0180	CAMANCHE PARKWAY SOUTH	13472 CAMANCHE PARKWAY SO (PRV	ARAPAHO WY	2	A	1,476	27	39,852	AC	7/29/2019	60	DISTRICT 1
CANELN	0020	CANE LN	GRISHAM RD	DOSS CT	1	R	1,105	18	19,890	AC	7/29/2019	60	DISTRICT 5
CHURCHST	0030	CHURCH ST	OLD SCHOOL WY	MAIN ST N	2	R	688	20	13,760	AC	7/29/2019	60	DISTRICT 2
CROTTYWY	0010	CROTTY WY	PARDINI PL	HEDGPETH RD	1	R	1,757	18	31,626	AC	7/29/2019	60	DISTRICT 5
GOGGINST	0020	GOGGIN ST	REDMAN RD	MCATEE ST	1	R	1,654	18	29,772	AC	7/29/2019	60	DISTRICT 5
GLDSTRDR	0030	GOLD STRIKE RD	LEONARD RD	HAWVER RD	2	C	2,102	21	44,142	AC	7/29/2019	60	DISTRICT 1
HGTRTRCT	0010	HANGTREE TRAIL CT	CDS (SE)	INDIAN ROCK RD	2	R	761	18	13,698	AC	7/29/2019	60	DISTRICT 3
HRSSHDRS	0010	HORSESHOE DR S	HWY 4	POMMEL WY	1	R	1,803	12	21,636	AC	7/29/2019	60	DISTRICT 4
HUNTRD	0010	HUNT RD	HUNT RD (MILTON RD MERGE NW)	MILTON RD (NW)	1	A	364	13	4,732	AC	7/29/2019	60	DISTRICT 5
JNYLNDRD	0010	JENNY LIND RD	MILTON RD	2215FT N MILTON RD	2	A	2,216	22	48,752	AC	7/29/2019	60	DISTRICT 5
KAROCKRD	0050	KAROCK RD	PAYETTE CT (N)	SIOUX TL	2	R	2,012	21	42,252	AC	7/29/2019	60	DISTRICT 3
MTRCHRDR	0250	MOUNTAIN RANCH RD	MICHEL RD	WASHINGTON ST	2	A	2,280	22	50,160	AC	7/29/2019	60	DISTRICT 2
MRPHYSRD	0070	MURPHYS GRADE RD	RANCH RD	4449 MURPHYS GRADE RD (PRV DW)	2	A	1,296	30	38,880	AC	7/29/2019	60	DISTRICT 4
MRPHYSRD	0080	MURPHYS GRADE RD	4449 MURPHYS GRADE RD (PRV DW)	FRENCH GULCH RD	2	A	2,093	30	62,790	AC	7/29/2019	60	DISTRICT 4
NILSONRD	0060	NEILSON RD	150FT SW HWY 49 (CATTLE GRID)	HWY 49	2	R	138	42	5,796	AC	7/29/2019	60	DISTRICT 2
OBYRNSRD	0150	OBYRNS FERRY RD	2600FT N BLACK CREEK DR	4600FT N BLACK CREEK DR	2	A	2,002	30	60,060	AC	7/29/2019	60	DISTRICT 4
PRTSFYRD	0150	PARROTTS FERRY RD	LITTLE VALLEY LN	600FT NW LITTLE VALLEY LN (GUT	2	A	603	30	18,090	AC	7/29/2019	60	DISTRICT 4
PIUTEDR	0010	PIUTE DR	PIUTE CR	CROW DR	2	R	388	21	8,148	AC	7/29/2019	60	DISTRICT 3
PLSTNDR	0270	POOL STATION RD	GEORGE REED DR	CHURCH HILL RD	2	A	617	40	24,680	AC	7/29/2019	60	DISTRICT 1
QALHLCT	0010	QUAIL HILL CT	QUIVER ST	CDS (N)	2	R	605	21	12,705	AC	7/29/2019	60	DISTRICT 4
RDLFLDN	0150	RAILROAD FLAT RD N	BLIZZARD MINE RD	ASSOCIATED OFFICE RD	2	A	2,626	24	63,024	AC	7/29/2019	60	DISTRICT 2
RDLFLDTS	0260	RAILROAD FLAT RD S	PENNINGTON MHP	RIDGE RD	2	A	1,477	22	32,494	AC	7/29/2019	60	DISTRICT 2
RAINYDR	0020	RAINY DR	GERTRUDE WY	GLORIA DR	2	R	874	20	17,480	AC	7/29/2019	60	DISTRICT 3
REDMANRD	0020	REDMAN RD	O RIELLY ST	GOGGIN ST	1	R	1,096	18	19,728	AC	7/29/2019	60	DISTRICT 5
RIDGERD	0110	RIDGE RD	SIMPSON RD	OUT BACK WY	2	A	1,101	24	26,424	AC	7/29/2019	60	DISTRICT 2
RCKCRKRD	0120	ROCK CREEK RD	10400FT E BRIDGE (SE)	13000FT E BRIDGE (SE)	2	A	2,602	18	46,836	AC	7/29/2019	60	DISTRICT 4
ROSSDR	0020	ROSS DR	BROOKS LN	BLAIR DR	1	R	1,208	20	24,160	AC	7/29/2019	60	DISTRICT 1
SLTSPRRD	0080	SALT SPRINGS VALLEY RD	2385FT NW FELIX RD (CATTLE GIR	3985FT NW FELIX RD (CATTLE GIR	1	C	1,602	15	24,030	AC	7/29/2019	60	DISTRICT 4
SMINOLWY	0010	SEMINOLE WY	SILVERADO WY	ALMADEN DR	2	R	1,319	22	29,018	AC	7/29/2019	60	DISTRICT 3
SHPRNCRD	0300	SHEEP RANCH RD	10089 SHEEP RANCH RD (PRV DW)	SMOKEY RIDGE RD	2	A	2,392	20	47,840	AC	7/29/2019	60	DISTRICT 2
SLVRRPRD	0100	SILVER RAPIDS RD	DUNN RD	HEINEMANN DR	2	A	969	24	23,256	AC	7/29/2019	60	DISTRICT 5
STNLEYRD	0020	STANLEY RD	772 STANLEY RD (PRV DW) (N)	DUNROVIN ST	2	C	2,531	19	48,089	AC	7/29/2019	60	DISTRICT 2
WARRENDR	0030	WARREN RD	DHAWK LN	CHENIN BLANC AV	2	R	1,272	18	22,896	AC	7/29/2019	60	DISTRICT 5
ANDRSNST	0030	ANDERSON ST	YOST DR	MCCAULEY RD	1	R	2,156	20	43,120	AC	7/29/2019	59	DISTRICT 5

FC (Functional Classification): A (Major Collector/ Significant Roads), C (Collector), R (Residential)

ST (Surface Type): AC (Asphalt Concrete), ST (Surface Treated)

DNS (Did Not Survey - Private Road/No Access)



Calaveras County - 2019 PMP Update
Section Description Inventory - Sorted by PCI

Road ID	Section ID	Road Name	Begin Location	End Location	No. of Lanes	FC	Length (ft)	Width (ft)	Area (sf)	ST	PCI Date	PCI	Area ID
ARRWHST	0060	ARROWHEAD ST	MOCCASIN ST	SIGNAL HILL TL	1	A	2,499	12	29,988	AC	7/29/2019	59	DISTRICT 4
BLCKBRLN	0020	BLACKBIRD LN	ROAN WY	END (NE) (PRV DW)	2	R	744	20	14,880	AC	7/29/2019	59	DISTRICT 3
BRDSCRDR	0110	BOARDS CROSSING RD	5170 FT NE 05N75	7755 FT NE 05N75	2	R	2,587	24	62,088	AC	7/29/2019	59	DISTRICT 3
BRTCHNDR	0010	BRITCHEN DR	HODSON RD	1385 BRITCHEN DR	1	R	2,241	12	26,892	AC	7/29/2019	59	DISTRICT 4
BURSONRD	0040	BURSON RD	SHERI PL	RICKS CT	2	A	1,931	22	42,482	AC	7/29/2019	59	DISTRICT 5
CONNERDR	0010	CONNER DR	MCCAULEY RD	6991 CONNER DR (PRV DW) (S)	1	R	2,194	20	43,880	AC	7/29/2019	59	DISTRICT 5
CROWCT	0010	CROW CT	CDS (SW)	BIG FOOT CR	2	R	627	21	13,167	AC	7/29/2019	59	DISTRICT 3
DENNISLN	0010	DENNIS LN	HENEY LN	DALE DR	1	R	729	18	13,122	AC	7/29/2019	59	DISTRICT 5
GLDSTRDR	0050	GOLD STRIKE RD	1925 GOLD STRIKE RD (RV CAMPSI	HOWARD RD	2	C	1,463	21	30,723	AC	7/29/2019	59	DISTRICT 1
HRTVCKSL	0080	HARTVICKSON LN	DUNN RD	SILVER RAPIDS RD	2	A	1,264	24	30,336	AC	7/29/2019	59	DISTRICT 5
HGNDMRD	0060	HOGAN DAM RD	QUARTZ HILL DR	560FT NW QUARTZ HILL DR (CATTL	2	A	559	18	10,062	AC	7/29/2019	59	DISTRICT 5
HUNTRD	0320	HUNT RD	4750FT E SALT SPRINGS VALLEY R	7125FT E SALT SPRINGS VALLEY R	1	C	2,374	18	42,732	AC	7/29/2019	59	DISTRICT 4
JSSMRDR	0360	JESUS MARIA RD	RED CLOUD CT	SPRING LAKE RD	2	A	988	20	19,760	AC	7/29/2019	59	DISTRICT 2
JIBWAYDR	0010	JIBWAY DR	OTTAWA DR	WALAPAR LN	2	R	795	21	16,695	AC	7/29/2019	59	DISTRICT 3
LAKMNTDR	0010	LAKEMONT DR	CDS (SW)	STAGG DR (W)	2	R	2,077	18	37,386	AC	7/29/2019	59	DISTRICT 3
LTJHNRD	0070	LITTLE JOHN RD	10590FT S OXYOKE LN (TURN OFF)	LITTLE JOHN RD (S) (END DIVIDE	1	R	1,897	18	34,146	AC	7/29/2019	59	DISTRICT 4
LMBARDDR	0060	LOMBARDI DR	DONYA DR	HALLAS DR	2	R	2,941	20	58,820	AC	7/29/2019	59	DISTRICT 2
MILTONRD	0060	MILTON RD	GANN ST	490FT N GANN ST (WIDTH CHG)	2	A	488	22	10,736	AC	7/29/2019	59	DISTRICT 5
MONTRORD	0010	MONTERO RD	CDS (S)	HONDA LN	1	R	1,221	18	21,978	AC	7/29/2019	59	DISTRICT 5
MORANRD	0070	MORAN RD	3530FT N LOVE CREEK RD (WIDTH	2600FT N MORAN RD (WIDTH CHG)	2	A	2,602	20	52,040	AC	7/29/2019	59	DISTRICT 3
MTRCHRD	0190	MOUNTAIN RANCH RD	LUCKY JIM MINE RD	BOO ST	2	A	2,138	22	47,036	AC	7/29/2019	59	DISTRICT 2
MRPHYSRD	0050	MURPHYS GRADE RD	1137FT NE ROLLER RANCH RD (PR	5015 MURPHYS GRADE RD (PRV DW)	2	A	2,702	30	81,060	AC	7/29/2019	59	DISTRICT 4
OBYRNSRD	0180	OBYRNS FERRY RD	2100FT NW LOLIONDO RANCH RD	MAIN ST (751 MAIN ST) (PRV DW)	2	A	2,109	30	63,270	AC	7/29/2019	59	DISTRICT 4
OTTAWADR	0040	OTTAWA DR	NATCHEZ DR	MEWUK LN	2	R	912	21	19,152	AC	7/29/2019	59	DISTRICT 3
PIXLEYAV	0020	PIXLEY AV	WINKLER CT	MAIN ST	1	R	1,141	12	13,692	AC	7/29/2019	59	DISTRICT 1
PLACERWY	0010	PLACER WY	FAIRWAY DR (SE)	QUARTZ DR	2	R	1,707	20	34,140	AC	7/29/2019	59	DISTRICT 3
SHPRNCRD	0360	SHEEP RANCH RD	8220 SHEEP RANCH RD (PRV DW) (4530FT NW SHEEP RANCH RD (CULV	2	A	2,160	20	43,200	AC	7/29/2019	59	DISTRICT 2
SHPRNCRD	0380	SHEEP RANCH RD	LAKESIDE DR	MOUNTAIN RANCH RD (N & S ENDS)	2	A	1,634	20	32,680	AC	7/29/2019	59	DISTRICT 2
SIERRAPY	0130	SIERRA PY	225FT SE IROQUOIS DR (N) (SPLI	293FT NW IROQUOIS DR (N) (SPLI	1	C	518	15	7,770	AC	7/29/2019	59	DISTRICT 3
SIXMILRD	0080	SIX MILE RD	VALLECITO BLUFFS RD (PVMT CHG)	3235FT NW VALLECITO BLFS RD (W	1	C	3,233	15	48,495	AC	7/29/2019	59	DISTRICT 3
STABLSRD	0020	STABILUS RD	GARNER PL	CRAIL WY	1	R	2,718	18	48,924	AC	7/29/2019	59	DISTRICT 5
TLGRPHRD	0070	TELEGRAPH RD	11850FT E HWY 4 (W) (WIDTH CHG	SHIRLEY RD	2	R	948	25	23,700	AC	7/29/2019	59	DISTRICT 4
VSTDLGDR	0060	VISTA DEL LAGO DR	SILVER RD (E)	SHADOW LN	2	A	507	22	11,154	AC	7/29/2019	59	DISTRICT 1
AVRYSRPD	0150	AVERY SHEEP RANCH RD	BLUEBIRD LN	HWY 4	2	C	1,317	24	31,608	AC	7/29/2019	58	DISTRICT 3
BLDWINST	0160	BALDWIN ST	RIPPON RD	PAOLINI RD	2	A	671	21	14,091	AC	7/29/2019	58	DISTRICT 5
BLDWINST	0190	BALDWIN ST	TREOSTI PL	HWY 26	2	A	1,106	21	23,226	AC	7/29/2019	58	DISTRICT 5
BLAGENRD	0040	BLAGEN RD	1496 BALGEN RD (PRV DW) (S)	C ST	2	C	827	30	24,810	AC	7/29/2019	58	DISTRICT 3
BLUBRDLN	0010	BLUEBIRD LN	AVERY SHEEP RANCH RD	CDS (NE)	2	R	884	20	17,680	AC	7/29/2019	58	DISTRICT 3
CMNCHPWS	0170	CAMANCHE PARKWAY SOUTH	BURSON RD (NW & SE ENDS)	13472 CAMANCHE PARKWAY SO (PRV	2	A	1,495	30	44,850	AC	7/29/2019	58	DISTRICT 1
CEDARLN	0010	CEDAR LN	BLACK OAK DR	PINE DR	2	R	530	20	10,600	AC	7/29/2019	58	DISTRICT 3
CENRSTE	0040	CENTER ST E	EASY BIRD RD	CDS (E)	1	R	797	15	11,955	AC	7/30/2019	58	DISTRICT 2
CHINOKWY	0010	CHINOOK WY	SIOUX TL	KAROCK RD	2	R	1,122	18	20,196	AC	7/29/2019	58	DISTRICT 3
CIRCLEDR	0010	CIRCLE DR	VALLEY VIEW DR (SW)	VALLEY VIEW DR (NE)	2	R	930	18	16,740	AC	7/29/2019	58	DISTRICT 3
DAPHNEST	0010	DAPHNE ST	PINE ST	LAUREL ST	2	R	769	30	23,070	AC	7/29/2019	58	DISTRICT 1
FRNCHGRD	0120	FRENCH GULCH RD	HIDDEN TREASURE MINE RD	900 FRENCH GULCH RD (POST) (N)	2	C	2,551	20	51,020	AC	7/29/2019	58	DISTRICT 3
GATWDAV	0010	GATEWOOD AV	CHURCH HILL RD	SAINT CHARLES ST E	1	R	889	12	10,668	AC	7/29/2019	58	DISTRICT 1
HGNDMRD	0300	HOGAN DAM RD	HOGAN DAM RD (HWY 26 N MERGE)	HWY 26 (N)	2	A	481	20	9,620	AC	7/29/2019	58	DISTRICT 1
HRSSHDR	0010	HORSESHOE DR	HWY 4 (W)	INSPIRATION DR	2	R	1,374	18	24,732	AC	7/29/2019	58	DISTRICT 3
INCLINWY	0010	INCLINE WY	GREENSBORO WY	PEBBLE BEACH WY	2	R	638	20	12,760	AC	7/29/2019	58	DISTRICT 3
JUNIPRDR	0010	JUNIPER DR	PONDEROSA WY (W)	PONDEROSA WY (E)	2	R	2,084	18	37,512	AC	7/29/2019	58	DISTRICT 3
KIRBYST	0020	KIRBY ST	CASSIDY RD	ROBERTS RD	2	R	1,738	22	38,236	AC	7/29/2019	58	DISTRICT 5
KIVACT	0010	KIVA CT	CDS (SE)	KIVA DR	2	R	1,321	21	27,741	AC	7/29/2019	58	DISTRICT 4
MAINST	0030	MAIN ST	MAIN ST (MILTON RD MERGE N)	MILTON RD (N)	1	R	253	12	3,036	AC	7/29/2019	58	DISTRICT 5

FC (Functional Classification): A (Major Collector/ Significant Roads), C (Collector), R (Residential)

ST (Surface Type): AC (Asphalt Concrete), ST (Surface Treated)

DNS (Did Not Survey - Private Road/No Access)



Calaveras County - 2019 PMP Update
Section Description Inventory - Sorted by PCI

Road ID	Section ID	Road Name	Begin Location	End Location	No. of Lanes	FC	Length (ft)	Width (ft)	Area (sf)	ST	PCI Date	PCI	Area ID
MAINST	0905	MAIN ST	HWY 26 (S)	MATSON LN	2	C	1,072	21	22,512	AC	7/29/2019	58	DISTRICT 2
MAINST	0925	MAIN ST	MAIN ST SPLIT (E)	WEST POINT PIONEER RD (E)	1	C	218	27	5,886	AC	7/29/2019	58	DISTRICT 2
MANNST	0020	MANN ST	RICE CT	WISSHACK CT	2	R	552	21	11,592	AC	7/29/2019	58	DISTRICT 5
MCATEEST	0070	MCATEE ST	BELL CT	CDS (E)	1	R	1,219	20	24,380	AC	7/29/2019	58	DISTRICT 5
MCKNZIAV	0010	MCKENZIE AV	CDS (SW)	HWY 4	2	R	1,641	18	29,538	AC	7/29/2019	58	DISTRICT 3
MICHELDR	0080	MICHEL RD	ALAMO RD	PONDEROSA WY	2	R	1,476	20	29,520	AC	7/29/2019	58	DISTRICT 2
MILTONRD	0230	MILTON RD	2200FT W JENNY LIND RD	SCENIC VALLEY DR	2	A	2,288	22	50,336	AC	7/29/2019	58	DISTRICT 5
MTRCHRD	0270	MOUNTAIN RANCH RD	AVENUE A	RODESINO RD N	2	A	2,892	22	63,624	AC	7/29/2019	58	DISTRICT 2
OBYRNSRD	0160	OBYRNES FERRY RD	4600FT N BLACK CREEK DR	LOLIONDO RANCH RD	2	A	1,922	30	57,660	AC	7/29/2019	58	DISTRICT 4
PATTSNRD	0020	PATTISON RD	CHEYENNE DR	STEDMAN RANCH RD	2	R	1,387	22	30,514	AC	7/29/2019	58	DISTRICT 1
PATTSNRD	0030	PATTISON RD	STEDMAN RANCH RD	BRANDY LN	2	R	1,402	22	30,844	AC	7/29/2019	58	DISTRICT 1
PLSTTNRD	0300	POOL STATION RD	OLD OAK RD	RUSSELL RD	2	A	1,567	28	43,876	AC	7/29/2019	58	DISTRICT 1
POPEST	0030	POPE ST	HILDEBRANDT ST	LEWIS AV	2	C	1,114	21	23,394	AC	7/29/2019	58	DISTRICT 1
RLDFLTDN	0020	RAILROAD FLAT RD N	RAILROAD FLAT ST (N)	SUMMIT LEVEL RD W	2	A	2,010	22	44,220	AC	7/29/2019	58	DISTRICT 2
ROANWY	0010	ROAN WY	BLACKBIRD LN	SORREL RD (CDS)	2	R	1,190	20	23,800	AC	7/29/2019	58	DISTRICT 3
SIERRAPY	0070	SIERRA PY	308FT S TIMBERTRAIL CT (SPLIT)	SHOSHONE DR	2	C	691	21	14,511	AC	7/29/2019	58	DISTRICT 3
SILVERDR	0010	SILVER DR	FAIRWAY DR	STAG WY	2	R	1,817	22	39,974	AC	7/29/2019	58	DISTRICT 3
SPRRWKRD	0020	SPARROWK RD	MONTERO RD	STINSON VIEW RD	1	R	788	18	14,184	AC	7/29/2019	58	DISTRICT 5
TOYNZDR	0010	TOYANZA DR	SAINT CHARLES ST E	TERRACE VIEW	2	R	410	24	9,840	AC	7/29/2019	58	DISTRICT 1
TOYONDR	0020	TOYON DR	TOYON CT	TOYANZA DR (E)	2	R	545	24	13,080	AC	7/29/2019	58	DISTRICT 1
WARRENRD	0070	WARREN RD	MANUEL COUNTRY DR (N)	LONE OAK DR	2	R	984	18	17,712	AC	7/29/2019	58	DISTRICT 5
WATTSRD	0010	WATTS DR	REDMAN RD	MCATEE ST	1	R	1,008	18	18,144	AC	7/29/2019	58	DISTRICT 5
WHITLDR	0010	WHITTLE RD	DIVIDED ROAD (N)	DIVIDED ROAD (S)	1	R	1,672	18	30,096	AC	7/29/2019	58	DISTRICT 4
WRNGLRRD	0010	WRANGLER RD	CDS (W)	SILVER SADDLE DR	2	R	924	18	16,632	AC	7/29/2019	58	DISTRICT 3
ARAPHOCT	0010	ARAPAHO CT	CDS (S)	SHOSHONE DR	2	R	413	21	8,673	AC	7/29/2019	57	DISTRICT 3
BRRYHLD	0010	BERRYHILL DR	FRIEDMAN WY	HIRONYMOUS WY	1	R	1,078	18	19,404	AC	7/29/2019	57	DISTRICT 5
BLZDRMRD	0010	BLIZZARD MINE RD	WILSEYVILLE TRNS ST (GATE)	SCHLINKMAN WY	2	R	2,227	20	44,540	AC	7/29/2019	57	DISTRICT 2
BLZDRMRD	0020	BLIZZARD MINE RD	SCHLINKMAN WY	RAILROAD FLAT RD N	2	R	1,333	20	26,660	AC	7/29/2019	57	DISTRICT 2
BLMNTNCT	0010	BLUE MOUNTAIN CT	CDS (S)	RAWHIDE DR	2	R	532	18	9,576	AC	7/29/2019	57	DISTRICT 3
BRDSCRDR	0090	BOARDS CROSSING RD	05N75	2585 FT NE 05N75	2	R	2,587	24	62,088	AC	7/29/2019	57	DISTRICT 3
BRDYFLCT	0010	BRANDY FLAT CT	CDS (W)	RAWHIDE DR	2	R	322	18	5,796	AC	7/29/2019	57	DISTRICT 3
CMNCHPWS	0120	CAMANCHE PARKWAY SOUTH	2460 FT NE QUARTZ DR	4920 FT NE QUARTZ DR	2	A	2,460	30	73,800	AC	7/29/2019	57	DISTRICT 1
CNTRSTW	0030	CENTER ST W	OLD TOLL RD	MUNOZ RD	2	C	1,224	20	24,480	AC	7/29/2019	57	DISTRICT 2
CHAMNDR	0020	CHAMONIX DR	INNSBRUK DR	MOKELUMNE DR E	2	R	1,999	20	39,980	AC	7/29/2019	57	DISTRICT 3
CHUMSHCR	0010	CHUMASH CR	SHOSHONE DR (SW)	2200FT SE SHOSHONE DR (SW) (CC)	2	R	2,201	21	46,221	AC	7/29/2019	57	DISTRICT 3
FIRWYDR	0010	FAIRWAY DR	FIFTH GREEN DR (E)	ANTLER DR	2	R	1,482	22	32,604	AC	7/29/2019	57	DISTRICT 3
FRDMANWY	0050	FRIEDMAN WY	BERRYHILL DR	GARNER PL	1	R	820	18	14,760	AC	7/29/2019	57	DISTRICT 5
FRNTAGRDR	0100	FRONTAGE RD	HWY 4 (SW)	HWY 4 (NW)	2	R	2,397	20	47,940	AC	7/29/2019	57	DISTRICT 3
GLDSTRDR	0040	GOLD STRIKE RD	HAWVER RD	1925 GOLD STRIKE RD (RV CAMPSI)	2	C	3,045	21	63,945	AC	7/29/2019	57	DISTRICT 1
HCKETTCT	0010	HACKETT CT	CDS (SW)	MCCAULEY RD	1	R	808	18	14,544	AC	7/29/2019	57	DISTRICT 5
HUNTRD	0310	HUNT RD	2375FT E SALT SPRINGS VALLEY R	4750FT E SALT SPRINGS VALLEY R	1	C	2,374	18	42,732	AC	7/29/2019	57	DISTRICT 4
JSSMRRD	0350	JESUS MARIA RD	CEDAR WY	RED CLOUD CT	2	A	2,135	20	42,700	AC	7/29/2019	57	DISTRICT 2
JONESST	0020	JONES ST	MAIN ST (E)	SCOTT ST	2	R	702	24	16,848	AC	7/29/2019	57	DISTRICT 3
KIVADR	0020	KIVA DR	ARROWHEAD ST	BAY VIEW DR	2	R	911	24	21,864	AC	7/29/2019	57	DISTRICT 4
LEWISWY	0010	LEWIS WY	BLAKE LN	BERKESEY DR	1	R	846	16	13,536	AC	7/29/2019	57	DISTRICT 5
LINDADR	0010	LINDA DR	MORAN RD	BLUE LAKE SPRINGS DR	2	R	798	22	17,556	AC	7/29/2019	57	DISTRICT 3
MCATEEST	0030	MCATEE ST	WATTS DR	REDMAN RD	1	R	728	20	14,560	AC	7/29/2019	57	DISTRICT 5
NCHLLSRD	0010	NICHOLLS RD	HWY 26	END (N) (GATE)	1	R	2,154	12	25,848	AC	7/29/2019	57	DISTRICT 5
POLINIRD	0020	PAOLINI RD	1940FT N BALDWIN ST	HANLEY DR	2	R	1,942	18	34,956	AC	7/29/2019	57	DISTRICT 5
PLSTTNRD	0310	POOL STATION RD	RUSSELL RD	INDUSTRIAL WY (S)	2	A	2,362	28	66,136	AC	7/29/2019	57	DISTRICT 1
RLDFLTD	0110	RAILROAD FLAT RD S	OLD EMIGRANT TL (N)	4502 RAILROAD FLAT RD S (PRV D)	2	A	1,468	22	32,296	AC	7/29/2019	57	DISTRICT 2
RMIREZCT	0010	RAMIREZ CT	BERKESEY LN	CDS (NW)	1	R	386	18	6,948	AC	7/29/2019	57	DISTRICT 5
REDMANRD	0030	REDMAN RD	GOGGIN ST	WATTS DR	1	R	522	18	9,396	AC	7/29/2019	57	DISTRICT 5

FC (Functional Classification): A (Major Collector/ Significant Roads), C (Collector), R (Residential)
ST (Surface Type): AC (Asphalt Concrete), ST (Surface Treated)
DNS (Did Not Survey - Private Road/No Access)



Calaveras County - 2019 PMP Update
Section Description Inventory - Sorted by PCI

Road ID	Section ID	Road Name	Begin Location	End Location	No. of Lanes	FC	Length (ft)	Width (ft)	Area (sf)	ST	PCI Date	PCI	Area ID
RIDGERD	0120	RIDGE RD	OUT BACK WY	RUTHERFORD RD	2	A	2,209	24	53,016	AC	7/29/2019	57	DISTRICT 2
RCKCRKRD	0110	ROCK CREEK RD	7800FT E BRIDGE (SE)	10400FT E BRIDGE (SE)	2	A	2,602	18	46,836	AC	7/29/2019	57	DISTRICT 4
ROSSDR	0050	ROSS DR	HAGEN RD	END OF PVMT (N OF GREGG CT)	1	R	625	20	12,500	AC	7/29/2019	57	DISTRICT 5
SHPRNCRD	0330	SHEEP RANCH RD	OAK RIDGE RD	LIVE OAK LN	2	A	958	20	19,160	AC	7/29/2019	57	DISTRICT 2
TMRCKDR	0020	TAMARACK DR	MURPHYS DR (N)	END (NW)	2	R	1,814	18	32,652	AC	7/29/2019	57	DISTRICT 3
TRACVIW	0010	TERRACE VIEW	TOYANZA DR	CDS (N)	2	R	196	24	4,704	AC	7/29/2019	57	DISTRICT 1
THRCFRDR	0010	THORNICROFT DR	COX DR (S)	DAVIDSON CT	1	R	2,073	20	41,460	AC	7/29/2019	57	DISTRICT 5
USHERDR	0030	USHER DR	HARDING RD	SCHMIDT PL	1	R	1,080	20	21,600	AC	7/29/2019	57	DISTRICT 5
WSTMYCRD	0150	WEST MURRAY CREEK RD	SALAMANDER CREEK	8247 WEST MURRAY CREEK RD (PRV	2	R	1,780	20	35,600	AC	7/29/2019	57	DISTRICT 2
APACHERD	0020	APACHE RD	TAHOS DR	YUMA WY	2	R	1,323	21	27,783	AC	7/29/2019	56	DISTRICT 3
AVRYSRPD	0140	AVERY SHEEP RANCH RD	BLACKBIRD LN	BLUEBIRD LN	2	C	963	20	19,260	AC	7/29/2019	56	DISTRICT 3
BIRDDGCR	0010	BIRD DOG CR	BLUEBIRD LN (SW)	BLUEBIRD LN (NE)	2	R	1,234	20	24,680	AC	7/29/2019	56	DISTRICT 3
BRDSCRDR	0120	BOARDS CROSSING RD	7755 FT NE 05N75	10340 FT NE 05N75	2	R	2,587	24	62,088	AC	7/29/2019	56	DISTRICT 3
CMNCHPWS	0140	CAMANCHE PARKWAY SOUTH	7380 FT NE QUARTZ DR	PATTISON RD	2	A	2,460	30	73,800	AC	7/29/2019	56	DISTRICT 1
CANTLERD	0010	CANTLE RD	CHUCKWAGON DR	CONESTOGA TL	1	R	2,781	15	41,715	AC	7/29/2019	56	DISTRICT 4
CPPRCVD	0080	COPPER COVE DR	420FT W STEEPLECHASE DR (WIDTH	420FT E STEEPLECHASE DR (WIDTH	3	A	842	55	46,310	AC	7/29/2019	56	DISTRICT 4
COURTST	0010	COURT ST	SAINT CHARLES ST W	MAIN ST	2	C	524	30	15,720	AC	7/29/2019	56	DISTRICT 1
ELZBTHDR	0020	ELIZABETH DR	RUTH LN	BARBARA WY	2	R	756	21	15,876	AC	7/29/2019	56	DISTRICT 3
FIRWYDR	0050	FAIRWAY DR	SILVER DR	PLACER WY (S)	2	R	1,020	22	22,440	AC	7/29/2019	56	DISTRICT 3
FAWNCR	0010	FAWN CR	LAKEMONT DR (S)	VENADO DR	2	R	1,080	20	21,600	AC	7/29/2019	56	DISTRICT 3
FRDMANWY	0040	FRIEDMAN WY	ABOUAF CT	BERRYHILL DR	1	R	1,306	18	23,508	AC	7/29/2019	56	DISTRICT 5
GABORST	0020	GABOR ST	CASSIDY RD	DA LEE RD	1	R	700	20	14,000	AC	7/29/2019	56	DISTRICT 5
GLRYHLCT	0010	GLORY HOLE CT	LOMBARDI DR	CDS (N)	2	R	764	20	15,280	AC	7/29/2019	56	DISTRICT 2
HRDINGRD	0010	HARDING RD	CONNER DR	CDS (S)	1	R	1,689	20	33,780	AC	7/29/2019	56	DISTRICT 5
HGNDRD	0180	HOGAN DAM RD	EQUESTRIAN TRAILS PARKING (GAT	5400FT FT APPALOOSA RG RD (CUL	2	A	2,722	20	54,440	AC	7/29/2019	56	DISTRICT 5
HUNTRD	0240	HUNT RD	5180FT SE HEISER CANYON RD	7770FT SE HEISER CANYON RD	1	C	2,590	20	51,800	AC	7/29/2019	56	DISTRICT 4
JSSMRD	0030	JESUS MARIA RD	JESUS MARIA RD (MERGE)	2600FT SE JESUS MARIA RD (MERG	2	A	2,602	18	46,836	AC	7/29/2019	56	DISTRICT 2
KAROCKRD	0010	KAROCK RD	YUROC DR	PAWNEE DR	2	R	2,414	21	50,694	AC	7/29/2019	56	DISTRICT 3
LTLJHNRD	0350	LITTLE JOHN RD	340 FT NW SADDLE CREEK DR (WID	BOW DR (N)	2	A	2,880	24	69,120	AC	7/29/2019	56	DISTRICT 4
MAINST	0210	MAIN ST	REEDS TURNPIKE	BAKER ST	2	A	2,069	27	55,863	AC	7/29/2019	56	DISTRICT 4
MANNST	0030	MANN ST	WISSHACK CT	REDMAN RD	2	R	471	21	9,891	AC	7/29/2019	56	DISTRICT 5
MREFTLN	0010	MARETTA LN	CHURCH ST	PROSPECT ST	2	R	85	36	3,060	AC	7/29/2019	56	DISTRICT 2
MARKETST	0010	MARKET ST	RUSSELL RD	MONTE VISTA CT	2	R	1,032	18	18,576	AC	7/29/2019	56	DISTRICT 1
MEKODR	0030	MEKO DR	MEKO DR (SPLIT) (NE OF SHOSHON	SHOSHONE DR	1	A	232	12	2,784	AC	7/29/2019	56	DISTRICT 3
MEKODR	0050	MEKO DR	HOKAN CR	HWY 4	2	A	1,456	24	34,944	AC	7/29/2019	56	DISTRICT 3
MEYERLN	0010	MEYER LN	COX DR	BARDE RD	1	R	844	18	15,192	AC	7/29/2019	56	DISTRICT 5
MILTONRD	0210	MILTON RD	BALDWIN ST	JENNY LIND RD	2	A	1,529	24	36,696	AC	7/29/2019	56	DISTRICT 5
MORANRD	0090	MORAN RD	LIGHTNING LN	FLANDERS DR	2	A	937	22	20,614	AC	7/29/2019	56	DISTRICT 3
MTRCHRD	0130	MOUNTAIN RANCH RD	ROCKY RD	3899 MOUNTAIN RANCH RD (PRV DW	2	A	1,309	22	28,798	AC	7/29/2019	56	DISTRICT 2
PRTSFYRD	0110	PARROTTS FERRY RD	CONFLUENCE LN	CAMP NINE RD	2	A	960	30	28,800	AC	7/29/2019	56	DISTRICT 4
PRSSHLRD	0020	PRUSSIAN HILL RD	START OF PVMT	HOFEDITZ RD	1	R	1,626	12	19,512	AC	7/29/2019	56	DISTRICT 2
QALHLRD	0030	QUAIL HILL RD	BOW DR (S)	CHARM STONE WY	1	R	2,175	12	26,100	AC	7/29/2019	56	DISTRICT 4
QALHLRD	0040	QUAIL HILL RD	CHARM STONE WY	BOW DR (N)	1	R	2,135	12	25,620	AC	7/29/2019	56	DISTRICT 4
RLDFTDS	0020	RAILROAD FLAT RD S	TROUT LN	EAST MURRAY CREEK RD	2	A	857	22	18,854	AC	7/29/2019	56	DISTRICT 2
SIEGELST	0020	SIEGEL ST	HONDA LN	ORMES CT	1	R	1,849	18	33,282	AC	7/29/2019	56	DISTRICT 5
SIERRAPY	0095	SIERRA PY	224FT SE MOJAVE DR (S) (SPLIT)	268FT W OTTAWA DR (W) (SPLIT)	1	C	1,023	12	12,276	AC	7/29/2019	56	DISTRICT 3
VLLYVWDR	0080	VALLEY VIEW DR	START OF PVMT	DIABLO VIEW CT	1	R	1,375	18	24,750	AC	7/29/2019	56	DISTRICT 3
WARRENRD	0040	WARREN RD	CHENIN BLANC AV	ZINFANDEL RD	2	R	1,424	18	25,632	AC	7/29/2019	56	DISTRICT 5
WARRENRD	0080	WARREN RD	LONE OAK DR	ADAMS RD	2	R	2,314	18	41,652	AC	7/29/2019	56	DISTRICT 5
WHITERD	0010	WHITE DR	HWY 26	BERKESEY LN	1	R	829	18	14,922	AC	7/29/2019	56	DISTRICT 5
YUROCDR	0010	YUROC DR	KAROCK RD	CHOCTAW DR	2	R	675	21	14,175	AC	7/29/2019	56	DISTRICT 3
SULKEYCT	0020	SULKEY CT	START OF PVMT	STAGECOACH RD	1	R	477	12	5,724	ST	7/29/2019	56	DISTRICT 4
ANDRSNST	0020	ANDERSON ST	WESTHILL RD (E)	YOST DR	1	R	978	20	19,560	AC	7/29/2019	55	DISTRICT 5

FC (Functional Classification): A (Major Collector/ Significant Roads), C (Collector), R (Residential)

ST (Surface Type): AC (Asphalt Concrete), ST (Surface Treated)

DNS (Did Not Survey - Private Road/No Access)



Calaveras County - 2019 PMP Update
Section Description Inventory - Sorted by PCI

Road ID	Section ID	Road Name	Begin Location	End Location	No. of Lanes	FC	Length (ft)	Width (ft)	Area (sf)	ST	PCI Date	PCI	Area ID
ANTLERDR	0010	ANTLER DR	FIFTH GREEN DR	STAG WY	2	R	1,156	20	23,120	AC	7/29/2019	55	DISTRICT 3
BIGFOTCR	0010	BIG FOOT CR	BIG FOOT CR "T" (SW)	NATCHEZ DR	2	R	2,107	21	44,247	AC	7/29/2019	55	DISTRICT 3
BRTHRTDR	0050	BRET HARTE DR	EAST MURPHYS CREEK RD	HWY 4	2	R	651	24	15,624	AC	7/29/2019	55	DISTRICT 3
BCKBRDDR	0010	BUCKBOARD DR	WAGONWHEEL DR	CONESTOGA TL	1	R	2,664	12	31,968	AC	7/29/2019	55	DISTRICT 4
CLVRTSRD	0010	CALAVERITAS RD	FRICOT CITY RD (S & N ENDS)	2576FT E FRICOT CITY RD (N) (P	2	C	2,810	20	56,200	AC	7/29/2019	55	DISTRICT 2
CANELN	0040	CANE LN	1710FT NE DOSS CT	COX DR	2	R	1,708	18	30,744	AC	7/29/2019	55	DISTRICT 5
CTLMRD	0010	CENTENNIAL MINE RD	END (S) (PRV DW)	CENTENNIAL MINE PL	2	C	595	12	7,140	AC	7/29/2019	55	DISTRICT 2
CHURCHST	0020	CHURCH ST	MARETTA LN	OLD SCHOOL WY	2	R	437	24	10,488	AC	7/29/2019	55	DISTRICT 2
CPPRCVDR	0060	COPPER COVE DR	CHEYENNE RD	BLACK CREEK DR	2	A	1,096	24	26,304	AC	7/29/2019	55	DISTRICT 4
COXDR	0060	COX DR	MEYER LN	BANE RD (E)	1	R	1,079	18	19,422	AC	7/29/2019	55	DISTRICT 5
DRDNVSTA	0030	DARDANELLE VISTA	CBTSP FIRE ROAD	NAVAJO DR	2	R	1,010	21	21,210	AC	7/29/2019	55	DISTRICT 3
DUNNRD	0040	DUNN RD	2200FT N BOTFUHER RD	HARTVICKSON LN	2	R	2,198	22	48,356	AC	7/29/2019	55	DISTRICT 5
FRNCHGRD	0090	FRENCH GULCH RD	1300FT NE DARBY LN	FALCON MINE RD	2	C	1,833	20	36,660	AC	7/29/2019	55	DISTRICT 3
GRISHMRD	0010	GRISHAM RD	CANE LN	BROOKS RD	1	R	1,723	18	31,014	AC	7/29/2019	55	DISTRICT 5
HODSONRD	0040	HODSON RD	SURREY LN	BRITCHEN DR	1	R	2,036	15	30,540	AC	7/29/2019	55	DISTRICT 4
HGNDRD	0220	HOGAN DAM RD	2600FT N SILVER RAPIDS RD	5200FT N SILVER RAPIDS RD	2	A	2,602	20	52,040	AC	7/29/2019	55	DISTRICT 5
HOOPACR	0030	HOOPA CR	HOOPA CR (761FT S CHUMASH CR)	CHUMASH CR	2	R	763	21	16,023	AC	7/29/2019	55	DISTRICT 3
HRSSHDR	0020	HORSESHOE DR	INSPIRATION DR	SILVER SADDLE DR	2	R	584	18	10,512	AC	7/29/2019	55	DISTRICT 3
HNTRDMRD	0020	HUNTER DAM RD	HUNTER DAM RD FORK (N) (UNPVD)	CANDY ROCK RD	1	R	201	15	3,015	AC	7/29/2019	55	DISTRICT 3
JUNIPRCR	0010	JUNIPER CR	ASPEN LN	FULL LOOP (E)	2	R	277	20	5,540	AC	7/29/2019	55	DISTRICT 3
JURSRD	0030	JURS RD	5200FT N END (S) (GATE)	PALMER RD	1	R	2,350	10	23,500	AC	7/29/2019	55	DISTRICT 2
KTHLLSDR	0010	KIOTE HILLS DR	CASTLEWOOD LN	MEADOW DR	2	R	1,972	20	39,440	AC	7/29/2019	55	DISTRICT 3
KIVADR	0040	KIVA DR	KIVA TL	CDS (E)	2	R	740	24	17,760	AC	7/29/2019	55	DISTRICT 4
MCCALYRD	0060	MCCAULEY RD	6368 MCCAULEY RD (UTLP)	BERGSMAN LN	1	R	1,473	18	26,514	AC	7/29/2019	55	DISTRICT 5
MICHELDR	0010	MICHEL RD	MOUNTAIN RANCH RD (S)	BRIDGE (NE) (WIDTH CHG)	2	R	283	20	5,660	AC	7/29/2019	55	DISTRICT 2
MTRCHRD	0170	MOUNTAIN RANCH RD	DEMOSS LN	MICHEL RD	2	A	505	22	11,110	AC	7/29/2019	55	DISTRICT 2
NAVAJODR	0040	NAVAJO DR	UTE PL	APACHE RD (W)	2	R	520	21	10,920	AC	7/29/2019	55	DISTRICT 3
PRTSFYRD	0160	PARROTTS FERRY RD	600FT NW LITTLE VALLEY LN (GUT	BATTEN RD	2	A	889	30	26,670	AC	7/29/2019	55	DISTRICT 3
RIDGERD	0140	RIDGE RD	PINEY HAVEN LN	RAILROAD FLAT RD S	2	A	620	24	14,880	AC	7/29/2019	55	DISTRICT 2
SHPRNCRD	0270	SHEEP RANCH RD	1300FT N SCHOOL ST (CULVERT) (2950FT N SCHOOL ST (CULVERT) (2	A	1,651	20	33,020	AC	7/29/2019	55	DISTRICT 2
SILVERDR	0020	SILVER DR	STAG WY	CRYSTAL WY	2	R	515	22	11,330	AC	7/29/2019	55	DISTRICT 3
SPRRWKR	0010	SPARROW RD	CDS (S)	MONTERO RD	1	R	471	18	8,478	AC	7/29/2019	55	DISTRICT 5
STNSVWRD	0020	STINSON VIEW RD	LAREDO CT	SPARROW RD	1	R	1,468	16	23,488	AC	7/29/2019	55	DISTRICT 5
SUNSETST	0010	SUNSET ST	RUSSELL RD	MARIPOSA ST	2	R	1,689	22	37,158	AC	7/29/2019	55	DISTRICT 1
SURREYLN	0010	SURREY LN	STAGECOACH RD	1080 SURREY LN (PRV DW) (N)	2	R	1,810	20	36,200	AC	7/29/2019	55	DISTRICT 4
UTCPWSRD	0010	UTICA POWER HOUSE RD	HWY 4 (S)	BRIDGE (N)	1	R	1,778	15	26,670	AC	7/29/2019	55	DISTRICT 3
VLLYVWDR	0090	VALLEY VIEW DR	DIABLO VIEW CT	MENOMINEE CT	2	R	898	20	17,960	AC	7/29/2019	55	DISTRICT 3
YSTDLGDR	0090	VISTA DEL LAGO DR	ROBIN RD	HOGAN DAM RD	2	A	1,057	22	23,254	AC	7/29/2019	55	DISTRICT 1
WSTMYCRD	0020	WEST MURRAY CREEK RD	1229 WEST MURRAY CREEK RD (PRV	MILLS AV	2	R	2,528	20	50,560	AC	7/29/2019	55	DISTRICT 1
WSTMYCRD	0170	WEST MURRAY CREEK RD	8585 WEST MURRAY CREEK RD (PRV	WHISKEY SLIDE RD	2	R	1,462	20	29,240	AC	7/29/2019	55	DISTRICT 2
APPLBLDR	0030	APPLE BLOSSOM DR	SHADY GROVE LN	WYLDEWOOD DR	2	R	1,756	24	42,144	AC	7/29/2019	54	DISTRICT 3
AVRYHTRD	0010	AVERY HOTEL RD	HWY 4	MORAN RD	2	A	688	28	19,264	AC	7/29/2019	54	DISTRICT 3
BRRYHLDR	0020	BERRYHILL DR	HIRONYMOUS WY	GARNER PL	1	R	532	18	9,576	AC	7/29/2019	54	DISTRICT 5
BRDSCRRD	0050	BOARDS CROSSING RD	MURIETTAS ROOST	KENSHAW CT	2	C	659	24	15,816	AC	7/29/2019	54	DISTRICT 3
CAVCTYRD	0050	CAVE CITY RD	STEEDS WY	2000FT SE STEEDS WY	1	R	2,002	12	24,024	AC	7/29/2019	54	DISTRICT 2
COLEENCT	0010	COLEEN CT	CDS (W)	BROOKS LN	1	R	701	18	12,618	AC	7/29/2019	54	DISTRICT 5
CPPRCVDR	0090	COPPER COVE DR	420FT E STEEPLECHASE DR (WIDTH	BRIDLE POINT CR	2	A	1,640	24	39,360	AC	7/29/2019	54	DISTRICT 4
DOGTWNRD	0200	DOGTOWN RD	2600FT W ESMERELDA RD	4600FT W ESMERELDA RD	1	A	2,002	16	32,032	AC	7/29/2019	54	DISTRICT 2
ELDRADDR	0030	EL DORADO DR	RAWHIDE DR (S)	PAMELA CT	2	C	1,096	22	24,112	AC	7/29/2019	54	DISTRICT 3
GABORST	0030	GABOR ST	DA LEE RD	ROBERTS RD	1	R	910	20	18,200	AC	7/29/2019	54	DISTRICT 5
GRYMARRD	0010	GREY MARE RD	BLACKBIRD LN	BLUEBIRD LN	2	R	1,197	20	23,940	AC	7/29/2019	54	DISTRICT 3
JNYLNRD	0040	JENNY LIND RD	GABOR ST	HWY 26	2	A	2,649	22	58,278	AC	7/29/2019	54	DISTRICT 5
MAINST	0520	MAIN ST	COYOTE CREEK RD	ANGELS RD	2	C	1,309	24	31,416	AC	7/29/2019	54	DISTRICT 4

FC (Functional Classification): A (Major Collector/ Significant Roads), C (Collector), R (Residential)

ST (Surface Type): AC (Asphalt Concrete), ST (Surface Treated)

DNS (Did Not Survey - Private Road/No Access)



Calaveras County - 2019 PMP Update
Section Description Inventory - Sorted by PCI

Road ID	Section ID	Road Name	Begin Location	End Location	No. of Lanes	FC	Length (ft)	Width (ft)	Area (sf)	ST	PCI Date	PCI	Area ID
MCCALYRD	0020	MCCAULEY RD	ANDERSON ST	CONNER DR	1	R	1,269	18	22,842	AC	7/29/2019	54	DISTRICT 5
MCCALYRD	0030	MCCAULEY RD	CONNER DR	USHER DR	1	R	744	18	13,392	AC	7/29/2019	54	DISTRICT 5
MTRCHRD	0180	MOUNTAIN RANCH RD	MICHEL RD	LUCKY JIM MINE RD	2	A	2,775	22	61,050	AC	7/29/2019	54	DISTRICT 2
PRTSFYRD	0100	PARROTTS FERRY RD	PARROTTS FERRY RD	MOANING CAVE RD	2	A	774	30	23,220	AC	7/29/2019	54	DISTRICT 4
PRTSFYRD	0120	PARROTTS FERRY RD	CAMP NINE RD	MAIN ST	2	A	579	30	17,370	AC	7/29/2019	54	DISTRICT 4
PNKNLDR	0010	PINE KNOLL DR	LAKEMONT DR	DOE CT	2	R	1,157	20	23,140	AC	7/29/2019	54	DISTRICT 3
PINLAKDR	0010	PINE LAKE DR	CDS (SW)	VALLEY VIEW DR	2	R	2,508	18	45,144	AC	7/29/2019	54	DISTRICT 3
PLSTNDR	0240	POOL STATION RD	CEMENT PLANT RD	1020FT N CEMENT PLANT RD (PRV	2	A	1,018	20	20,360	AC	7/29/2019	54	DISTRICT 1
SHPRNCRD	0280	SHEEP RANCH RD	2950FT N SCHOOL ST (CULVERT) (GOLD MOUNTAIN RD	2	A	2,421	20	48,420	AC	7/29/2019	54	DISTRICT 2
SIERRAPY	0060	SIERRA PY	217FT N BROADS CROSSING (SPLIT	308FT S TIMBERTRAIL CT (SPLIT)	1	C	980	12	11,760	AC	7/29/2019	54	DISTRICT 3
STGCCHRD	0010	STAGECOACH RD	CDS (W)	SULKEY CT	1	R	1,608	12	19,296	AC	7/29/2019	54	DISTRICT 4
STGCCHRD	0150	STAGECOACH RD	SPUR CT	450FT S MID-BRIDGE (WIDTH CHG)	1	R	930	12	11,160	AC	7/29/2019	54	DISTRICT 4
SULTNRD	0030	SULTANA RD	DALMATIA DR	CDS (W)	2	R	850	18	15,300	AC	7/29/2019	54	DISTRICT 3
WGNWHLDR	0010	WAGONWHEEL DR	BUCKBOARD DR (SW)	3785 WAGONWHEEL DR (WOR)	1	R	1,817	12	21,804	AC	7/29/2019	54	DISTRICT 4
WLPRLN	0010	WALAPAR LN	OTTAWA DR	JIBWAY DR	2	R	757	21	15,897	AC	7/29/2019	54	DISTRICT 3
WARRENRD	0050	WARREN RD	ZINFANDEL RD	MANUEL COUNTRY DR (S)	2	R	1,333	18	23,994	AC	7/29/2019	54	DISTRICT 5
WHSKYSRD	0015	WHISKEY SLIDE RD	EAST MURRAY CREEK RD	8568 WISKEY SLIDE RD (POST) (N	2	R	1,545	18	27,810	AC	7/29/2019	54	DISTRICT 2
BKRLRYWY	0010	BAKER RILEY WY	MULBERRY ST	SHINE WY	1	R	982	12	11,784	AC	7/29/2019	53	DISTRICT 2
BARDERD	0010	BARDE RD	BANE RD	HARTVICKSON LN	1	R	1,871	18	33,678	AC	7/29/2019	53	DISTRICT 5
CNTRSTW	0020	CENTER ST W	SUNSHINE LN	OLD TOLL RD	2	C	1,479	20	29,580	AC	7/29/2019	53	DISTRICT 2
CLMNTSPL	0010	CLEMENTS PL	BALDWIN ST	CDS (NE)	1	R	1,661	18	29,898	AC	7/29/2019	53	DISTRICT 5
CLTRPLN	0010	COULTRUP LN	FRIEDMAN WY	HIRONYMOUS WY	1	R	1,269	16	20,304	AC	7/29/2019	53	DISTRICT 5
DENNISCT	0010	DENNIS CT	DALE DR	CDS (N)	1	R	1,250	18	22,500	AC	7/29/2019	53	DISTRICT 5
DIXONCT	0010	DIXON CT	BALDWIN ST	CDS (N)	1	R	744	18	13,392	AC	7/29/2019	53	DISTRICT 5
DOGTWNRD	0160	DOGTOWN RD	3440FT NE 4005 DOGTOWN RD (CUL	SAN DOMINGO RD	1	A	2,285	16	36,560	AC	7/29/2019	53	DISTRICT 2
DRIVERRD	0010	DRIVER RD	CDS (S)	DRIVER CT	2	R	784	24	18,816	AC	7/29/2019	53	DISTRICT 5
FULLENRD	0080	FULLEN RD	04N41	1000FT NE 04N41	1	R	1,602	12	19,224	AC	7/29/2019	53	DISTRICT 3
HOOPACR	0020	HOOPA CR	THE COUNTRY HOUSES (PRV DW)	HOOPA CR (761FT S CHUMASH CR)	2	R	1,193	21	25,053	AC	7/29/2019	53	DISTRICT 3
KTCRSNCR	0010	KIT CARSON CR	KIT CARSON CR (SW)	KIT CARSON (FULL LOOP)	2	R	2,550	20	51,000	AC	7/29/2019	53	DISTRICT 3
LTJHNRD	0370	LITTLE JOHN RD	205FT SE COPPER COVE DR (WIDTH	495FT N COPPER COVE DR (WIDTH	3	A	698	36	25,128	AC	7/29/2019	53	DISTRICT 4
MAINSTN	0030	MAIN ST N	LAFAYETTE ST	CENTER ST W	2	C	375	40	15,000	AC	7/29/2019	53	DISTRICT 2
MANNST	0010	MANN ST	MILTON RD	RICE CT	2	R	599	21	12,579	AC	7/29/2019	53	DISTRICT 5
MTCHLLN	0010	MITCHELL LN	CDS (S)	CRAIL WY	1	R	1,017	18	18,306	AC	7/29/2019	53	DISTRICT 5
OBYRNSRD	0140	OBYRNES FERRY RD	BLACK CREEK DR	2600FT N BLACK CREEK DR	2	A	2,602	30	78,060	AC	7/29/2019	53	DISTRICT 4
OTTAWADR	0020	OTTAWA DR	SIERRA PY (E)	310FT N SIERRA PY (OTTAWA DR S	1	R	302	12	3,624	AC	7/29/2019	53	DISTRICT 3
PATRCALN	0050	PATRICIA LN	GERTRUDE WY	PATRICIA CT	2	C	1,380	21	28,980	AC	7/29/2019	53	DISTRICT 3
PRSALLAV	0010	PERSALL AV	MAIN ST N	CLARK ST	1	R	161	18	2,898	AC	7/29/2019	53	DISTRICT 2
REEDWY	0010	REED WY	BERKESEY DR	BLAKE LN	1	R	969	18	17,442	AC	7/29/2019	53	DISTRICT 5
RIDGERD	0130	RIDGE RD	RUTHERFORD RD	PINEY HAVEN LN	2	A	819	24	19,656	AC	7/29/2019	53	DISTRICT 2
SHSHNDR	0030	SHOSHONE DR	NATCHEZ DR	YANA LN (SW)	2	R	951	21	19,971	AC	7/29/2019	53	DISTRICT 3
SLVRSLCT	0010	SILVER SADDLE CT	SILVER SADDLE DR	CDS (N)	2	R	695	18	12,510	AC	7/29/2019	53	DISTRICT 3
SORRELRD	0010	SORREL RD	ROAN WY (CDS)	BLACKBIRD LN	2	R	596	18	10,728	AC	7/29/2019	53	DISTRICT 3
STHWTRD	0190	SOUTHWORTH RD	QUESTO RD	WHALEN RD	2	A	2,500	21	52,500	AC	7/29/2019	53	DISTRICT 1
STABLSRD	0010	STABULIS RD	DA LEE RD	GARNER PL	1	R	2,622	18	47,196	AC	7/29/2019	53	DISTRICT 5
STGCCHRD	0040	STAGECOACH RD	HORSESHOE DR N	CDS (NW)	1	R	2,106	15	31,590	AC	7/29/2019	53	DISTRICT 4
WHITTLRD	0020	WHITTLE RD	END (S) (PARKING LOT)	DIVIDED ROAD (S)	2	R	617	30	18,510	AC	7/29/2019	53	DISTRICT 4
WILLOWST	0010	WILLOW ST	HWY 4	SEQUOIA ST	2	R	438	20	8,760	AC	7/29/2019	53	DISTRICT 3
WINTONRD	0040	WINTON RD	HIDDEN VALLEY RD	BUMMERSVILLE RD	2	C	2,067	22	45,474	AC	7/29/2019	53	DISTRICT 2
WHSKYSRD	0120	WHISKEY SLIDE RD	WORDEN RD	WET GULCH RD	1	R	744	12	8,928	ST	7/29/2019	53	DISTRICT 2
ANTLERDR	0020	ANTLER DR	STAG WY	FAIRWAY DR	2	R	1,288	20	25,760	AC	7/29/2019	52	DISTRICT 3
CLVRTSDR	0010	CALAVERITAS DR	CDS (SW)	MORAN RD	2	R	1,621	24	38,904	AC	7/29/2019	52	DISTRICT 3
CMNCHCT	0010	CAMANACHE CT	CAMANACHE DR	CDS (NW)	2	R	308	20	6,160	AC	7/29/2019	52	DISTRICT 3
CMNCHPWS	0160	CAMANACHE PARKWAY SOUTH	13153 PATTISON RD (PRV DW) (N)	BURSON RD	2	A	1,109	30	33,270	AC	7/29/2019	52	DISTRICT 1

FC (Functional Classification): A (Major Collector/ Significant Roads), C (Collector), R (Residential)

ST (Surface Type): AC (Asphalt Concrete), ST (Surface Treated)

DNS (Did Not Survey - Private Road/No Access)



Calaveras County - 2019 PMP Update
Section Description Inventory - Sorted by PCI

Road ID	Section ID	Road Name	Begin Location	End Location	No. of Lanes	FC	Length (ft)	Width (ft)	Area (sf)	ST	PCI Date	PCI	Area ID
CANELN	0030	CANE LN	DOSS CT	1710FT NE DOSS CT	2	R	1,708	18	30,744	AC	7/29/2019	52	DISTRICT 5
CIRCLECT	0010	CIRCLE CT	CDS (S)	CIRCLE DR	2	R	584	18	10,512	AC	7/29/2019	52	DISTRICT 3
GABORST	0040	GABOR ST	ROBERTS RD	BALDWIN ST	1	R	2,440	20	48,800	AC	7/29/2019	52	DISTRICT 5
HGNDMRD	0090	HOGAN DAM RD	6977 HOGAN DAM RD (PRV DW) (N)	6687 HOGAN DAM RD (UTLP) (W)	2	A	1,871	20	37,420	AC	7/29/2019	52	DISTRICT 5
HUNTRD	0080	HUNT RD	9640FT NE COYOTE RIDGE RD	12050FT NE COYOTE RIDGE RD	1	C	2,410	18	43,380	AC	7/29/2019	52	DISTRICT 4
HUNTRD	0350	HUNT RD	11875FT E SALT SPRINGS VALLEY	14250FT E SALT SPRINGS VALLEY	1	C	2,374	20	47,480	AC	7/29/2019	52	DISTRICT 4
JSSMRRD	0140	JESUS MARIA RD	14355FT E HAWYER RD	16955FT E HAWYER RD	2	A	2,602	18	46,836	AC	7/29/2019	52	DISTRICT 2
KIRBYST	0010	KIRBY ST	JENNY LIND RD	CASSIDY RD	2	R	835	22	18,370	AC	7/29/2019	52	DISTRICT 5
KIRBYST	0030	KIRBY ST	ROBERTS RD	BALDWIN ST	2	R	1,059	22	23,298	AC	7/29/2019	52	DISTRICT 5
LTJHNRD	0500	LITTLE JOHN RD	REEDS TURNPIKE	HWY 4	2	R	494	33	16,302	AC	7/29/2019	52	DISTRICT 4
MARKETST	0020	MARKET ST	MONTE VISTA CT	CHURCH HILL RD	2	R	894	20	17,880	AC	7/29/2019	52	DISTRICT 1
MTRCHRD	0120	MOUNTAIN RANCH RD	4615FT W BLACKTAIL CREEK RD (P	ROCKY RD	2	A	2,348	22	51,656	AC	7/29/2019	52	DISTRICT 2
MTRCHRD	0160	MOUNTAIN RANCH RD	4637 MOUNTAIN RANCH RD (PRV DW	DEMOSS LN	2	A	2,265	22	49,830	AC	7/29/2019	52	DISTRICT 2
OBYRNSRD	0090	OBYRNES FERRY RD	5200FT N SANGUINETTI DR	7500FT N SANGUINETTI DR	2	A	2,302	30	69,060	AC	7/29/2019	52	DISTRICT 4
ODFLWST	0010	ODD FELLOWS ST	COLUMBUS ST	END (NE)	1	R	550	12	6,600	AC	7/29/2019	52	DISTRICT 5
OLDGLCRD	0010	OLD GULCH RD	CALAVERITAS RD	HIGH COUNTRY RD	2	R	1,215	20	24,300	AC	7/29/2019	52	DISTRICT 2
OSPITLRD	0020	OSPITAL RD	10356 OSPITAL RD	10069 OSPITAL RD	2	A	2,508	20	50,160	AC	7/29/2019	52	DISTRICT 1
OWENSWY	0010	OWENS WY	REDMAN RD	MCATEE ST	1	R	2,846	18	51,228	AC	7/29/2019	52	DISTRICT 5
RLDFLTDN	0140	RAILROAD FLAT RD N	TREE LN	BLIZZARD MINE RD	2	A	670	24	16,080	AC	7/29/2019	52	DISTRICT 2
REEDCT	0010	REED CT	BERKESEY DR	CDS (SE)	1	R	409	18	7,362	AC	7/29/2019	52	DISTRICT 5
SMINOLWY	0020	SEMINOLE WY	ALMADEN DR	EL RANCHERO DR	2	R	1,233	22	27,126	AC	7/29/2019	52	DISTRICT 3
SMINOLWY	0030	SEMINOLE WY	EL RANCHERO DR	KIOTE HILLS DR	2	R	1,451	20	29,020	AC	7/29/2019	52	DISTRICT 3
SHDYGRN	0010	SHADY GROVE LN	WILLIAMS ST	APPLE BLOSSOM DR	2	R	341	27	9,207	AC	7/29/2019	52	DISTRICT 3
SHSHNDR	0100	SHOSHONE DR	SIERRA PY	ARAPAHO CT	2	R	2,725	21	57,225	AC	7/29/2019	52	DISTRICT 3
SKKRCHRD	0040	SKUNK RANCH RD	WAGON WHEEL RD	MINE DUMP RD	1	R	1,087	12	13,044	AC	7/29/2019	52	DISTRICT 3
SPRINGST	0010	SPRING ST	PALOMA RD	MAIN ST	1	R	568	12	6,816	AC	7/29/2019	52	DISTRICT 2
TUGGWY	0010	TUGG WY	CDS (S)	HORSESHOE DR S	1	R	1,644	15	24,660	AC	7/29/2019	52	DISTRICT 4
USHERDR	0010	USHER DR	MCCAULEY RD	TREOSTI PL	1	R	1,353	20	27,060	AC	7/29/2019	52	DISTRICT 5
WNRVRRD	0010	WIND RIVER RD	CDS (S)	USHER DR	1	R	1,280	10	12,800	AC	7/30/2019	52	DISTRICT 5
WINTONRD	0110	WINTON RD	2600FT NE 2741 WINTON RD (PRV	5200FT NE 2741 WINTON RD (PRV	2	R	2,602	22	57,244	AC	7/29/2019	52	DISTRICT 2
WDHSMNRD	0010	WOODHOUSE MINE RD	HWY 26	2306 WOODHOUSE MINE RD (PRV DW	1	C	2,974	12	35,688	AC	7/29/2019	52	DISTRICT 2
BRKSYDR	0010	BERKESEY DR	SILVER RAPIDS RD	MCCALL CT	2	R	1,815	22	39,930	AC	7/29/2019	51	DISTRICT 5
BLMNTNRD	0080	BLUE MOUNTAIN RD	RIDGE VIEW RD	MOORE RD	2	R	1,200	21	25,200	AC	7/29/2019	51	DISTRICT 2
BCKBRDDR	0030	BUCKBOARD DR	STAGECOACH RD	CDS (N)	1	R	1,659	12	19,908	AC	7/29/2019	51	DISTRICT 4
CHRCHLRD	0030	CHURCH HILL RD	SUNSET ST	GATEWOOD AV	2	C	405	20	8,100	AC	7/29/2019	51	DISTRICT 1
COLLNCT	0010	COLLEEN CT	CDS (SE)	PATRICIA LN	2	R	859	18	15,462	AC	7/29/2019	51	DISTRICT 3
DUNBARRD	0010	DUNBAR RD	HWY 4	LINEBAUGH RD	2	R	803	30	24,090	AC	7/29/2019	51	DISTRICT 3
FRNCHGRD	0130	FRENCH GULCH RD	900 FRENCH GULCH RD (POST) (N)	MURPHYS GRADE RD	2	C	1,890	20	37,800	AC	7/29/2019	51	DISTRICT 3
HGNDMRD	0080	HOGAN DAM RD	2960FT NW QUARTZ HILL DR	6977 HOGAN DAM RD (PRV DW) (N)	2	A	2,457	20	49,140	AC	7/29/2019	51	DISTRICT 5
NDPNDNRD	0040	INDEPENDENCE RD	IMPROBABILITY DR	1600FT E IMPROBABILITY DR	2	A	1,598	20	31,960	AC	7/29/2019	51	DISTRICT 2
KAROCKRD	0060	KAROCK RD	SIOUX TL	ZUNI DR	2	R	1,252	21	26,292	AC	7/29/2019	51	DISTRICT 3
MAINST	0200	MAIN ST	OBYRNES FERRY RD (751 MAIN ST)	REEDS TURNPIKE	2	A	1,851	30	55,530	AC	7/29/2019	51	DISTRICT 4
MAINST	0510	MAIN ST	SUTTON HILL RD	COYOTE CREEK RD	2	C	987	24	23,688	AC	7/29/2019	51	DISTRICT 4
MRSLLAV	0010	MARSHALL AV	MOUNTAIN RANCH RD	175FT NW (WIDTH CHG)	2	R	178	24	4,272	AC	7/29/2019	51	DISTRICT 1
MCATEEST	0040	MCATEE ST	REDMAN RD	BALDWIN ST	1	R	639	20	12,780	AC	7/29/2019	51	DISTRICT 5
MEDINADR	0010	MEDINA DR	WAWONA WY	SOUTH SIERRA VIEW	2	R	1,340	20	26,800	AC	7/29/2019	51	DISTRICT 3
MTRCHRD	0300	MOUNTAIN RANCH RD	SUN RD	9624 MOUNTAIN RANCH RD (PRV DW	2	A	1,962	22	43,164	AC	7/29/2019	51	DISTRICT 2
NOBLERD	0010	NOBLE RD	RAILROAD FLAT RD N	BLUE MOUNTAIN RD	1	R	933	15	13,995	AC	7/29/2019	51	DISTRICT 2
OBYRNSRD	0050	OBYRNES FERRY RD	DUCHES DR	POKER FLAT RD	2	A	2,313	24	55,512	AC	7/29/2019	51	DISTRICT 4
PATTSNRD	0010	PATTISON RD	CAMANACHE PARKWAY SOUTH	CHEYENNE DR	2	R	1,229	22	27,038	AC	7/29/2019	51	DISTRICT 1
PINEDR	0020	PINE DR	CHRISTINE CT	CEDAR LN	2	R	969	18	17,442	AC	7/29/2019	51	DISTRICT 3
POPEST	0100	POPE ST	CALIFORNIA ST (S)	MAIN ST	2	C	369	21	7,749	AC	7/29/2019	51	DISTRICT 1
QALHLLRD	0010	QUAIL HILL RD	MOCCASIN ST	FLINT TL	1	R	1,843	12	22,116	AC	7/29/2019	51	DISTRICT 4

FC (Functional Classification): A (Major Collector/ Significant Roads), C (Collector), R (Residential)

ST (Surface Type): AC (Asphalt Concrete), ST (Surface Treated)

DNS (Did Not Survey - Private Road/No Access)



Calaveras County - 2019 PMP Update
Section Description Inventory - Sorted by PCI

Road ID	Section ID	Road Name	Begin Location	End Location	No. of Lanes	FC	Length (ft)	Width (ft)	Area (sf)	ST	PCI Date	PCI	Area ID
RLDFTDN	0070	RAILROAD FLAT RD N	BRIDGE (NE)	SILVER MOUNTAIN RD	2	A	1,393	22	30,646	AC	7/29/2019	51	DISTRICT 2
SQUOIAAV	0030	SEQUOIA AV	MYRTLE ST	PALOMA RD	2	R	991	21	20,811	AC	7/29/2019	51	DISTRICT 1
SHSHNDR	0010	SHOSHONE DR	SIERRA PY (S)	HOOPA CR	2	R	1,460	21	30,660	AC	7/29/2019	51	DISTRICT 3
SHSHNDR	0050	SHOSHONE DR	YANA LN (NE)	MEKO DR (NW)	2	R	888	21	18,648	AC	7/29/2019	51	DISTRICT 3
STHWRTDR	0110	SOUTHWORTH RD	SOUTHWOOD CT	OSPITAL RD	2	A	1,734	18	31,212	AC	7/29/2019	51	DISTRICT 1
SMMLTRDW	0050	SUMMIT LEVEL RD W	3790FT E SPRUCE GULCH RD (PRV	6190FT E SPRUCE GULCE RD	1	C	2,402	12	28,824	AC	7/29/2019	51	DISTRICT 2
WGNWHLDR	0020	WAGONWHEEL DR	3785 WAGONWHEEL DR (WOR)	BUCKBOARD DR (NE)	1	R	1,708	12	20,496	AC	7/29/2019	51	DISTRICT 4
WARSAV	0010	WARDS AV	END (SW) (GATE)	HWY 12	2	R	108	30	3,240	AC	7/29/2019	51	DISTRICT 1
WARRENRD	0010	WARREN RD	HWY 26	HEREFORD CT	2	R	1,897	18	34,146	AC	7/29/2019	51	DISTRICT 5
WINTONRD	0100	WINTON RD	2741 WINTON RD (PRV DW) (N)	2600FT NE 2741 WINTON RD (PRV	2	R	2,602	22	57,244	AC	7/29/2019	51	DISTRICT 2
WDHSMNRD	0020	WOODHOUSE MINE RD	2306 WOODHOUSE MINE RD (PRV DW	END OF PVMT	1	C	1,559	12	18,708	AC	7/29/2019	51	DISTRICT 2
ANSLDVRD	0010	ANSIL DAVIS RD	MAIN ST	HWY 4	2	R	233	18	4,194	AC	7/29/2019	50	DISTRICT 3
BRDSCRDR	0070	BOARDS CROSSING RD	SIERRA PY	FR12174	2	R	1,718	24	41,232	AC	7/29/2019	50	DISTRICT 3
BOLLEARD	0010	BOLLEA RD	COUNTY LINE (SW)	HWY 12	2	R	1,485	20	29,700	AC	7/29/2019	50	DISTRICT 1
BUTLERCT	0010	BUTLER CT	CDS (W)	HENEY LN	1	R	281	18	5,058	AC	7/29/2019	50	DISTRICT 5
CLFRNST	0100	CALIFORNIA ST	SAINT CHARLES ST E	182 CALIFORNIA (PRV DW) (SE)	1	R	630	20	12,600	AC	7/29/2019	50	DISTRICT 1
CHRCHLRD	0040	CHURCH HILL RD	GATEWOOD AV	SAINT CHARLES ST E	2	C	925	24	22,200	AC	7/29/2019	50	DISTRICT 1
DRDRFRD	0010	DEARDORFF RD	INDEPENDENCE RD	WOLVERINE MINE RD	1	R	2,461	13	31,993	AC	7/29/2019	50	DISTRICT 2
DABLVWCT	0010	DIABLO VIEW CT	CDS (SE)	VALLEY VIEW DR	2	R	1,989	18	35,802	AC	7/29/2019	50	DISTRICT 3
DIDIERRD	0010	DIDIER RD	CDS (SW)	ROSS DR	1	R	2,621	18	47,178	AC	7/29/2019	50	DISTRICT 1
EDSTERST	0010	EDSTER ST	PALOMA RD	CHURCH ST (POSTS)	1	R	471	13	6,123	AC	7/29/2019	50	DISTRICT 2
HAGENCT	0010	HAGEN CT	HWY 26	DRIVER RD	2	R	537	21	11,277	AC	7/29/2019	50	DISTRICT 5
HGDPTRDR	0030	HEDGPETH RD	HAUTLY LN	SPARROW RD	1	R	1,643	20	32,860	AC	7/29/2019	50	DISTRICT 5
HGNDMRD	0290	HOGAN DAM RD	2600FT N NEW HOGAN PY	HWY 26 (S)	2	A	2,775	20	55,500	AC	7/29/2019	50	DISTRICT 1
JSSMRDR	0130	JESUS MARIA RD	11755FT E HAWYER RD	14355FT E HAWYER RD	2	A	2,602	18	46,836	AC	7/29/2019	50	DISTRICT 2
KAROCKRD	0040	KAROCK RD	EASY ST	PAYETTE CT (N)	2	R	1,437	21	30,177	AC	7/29/2019	50	DISTRICT 3
LATIGOCT	0010	LATIGO CT	CDS (S)	YOST DR	1	R	446	18	8,028	AC	7/29/2019	50	DISTRICT 5
LYVLLYCR	0085	LILY VALLEY CR	LILY VALLEY CR (SPLIT) (N)	LILY VALLEY CR (N)	2	R	2,430	18	43,740	AC	7/29/2019	50	DISTRICT 2
MAINST	0500	MAIN ST	PARROTTS FERRY RD	SUTTON HILL RD	2	C	1,453	21	30,513	AC	7/29/2019	50	DISTRICT 4
MADVVWRD	0010	MEADOWVIEW RD	FIR DR	COUNTRY CLUB DR	2	R	1,254	18	22,572	AC	7/29/2019	50	DISTRICT 3
MTRCHRD	0100	MOUNTAIN RANCH RD	BLACKTAIL CREEK RD	2610FT W BLACKTAIL CREEK RD (P	2	A	2,614	22	57,508	AC	7/29/2019	50	DISTRICT 1
MTRCHRD	0140	MOUNTAIN RANCH RD	3899 MOUNTAIN RANCH RD (PRV DW	DANSBY LN	2	A	1,975	22	43,450	AC	7/29/2019	50	DISTRICT 2
ORILLYST	0040	O RIELLY ST	MCATEE ST	KIRBY ST	1	R	586	20	11,720	AC	7/29/2019	50	DISTRICT 5
PATRCALN	0020	PATRICIA LN	JERRILYNN DR	COLLEEN CT	2	R	866	21	18,186	AC	7/29/2019	50	DISTRICT 3
PINEDR	0030	PINE DR	CEDAR LN	MEADOWMONT WY	2	C	1,373	24	32,952	AC	7/29/2019	50	DISTRICT 3
RLDFTDS	0090	RAILROAD FLAT RD S	OLD EMIGRANT TL (S)	LOMA SERENA RD	2	A	1,605	27	43,335	AC	7/29/2019	50	DISTRICT 2
RLDFTDS	0120	RAILROAD FLAT RD S	4502 RAILROAD FLAT RD S (PRV D	JESUS MARIA RD	2	A	2,445	22	53,790	AC	7/29/2019	50	DISTRICT 2
RIPPONRD	0040	RIPPON RD	1660FT N CANE LN	HARTVICKSON LN	2	R	1,663	20	33,260	AC	7/29/2019	50	DISTRICT 5
SHPRNCRD	0140	SHEEP RANCH RD	FULLEN RD	1675FT N FULLEN RD (TRL) (E)	2	A	1,676	18	30,168	AC	7/29/2019	50	DISTRICT 2
SHSHNDR	0110	SHOSHONE DR	ARAPAHO CT	311FT E SIERRA PY (SPLIT)	2	R	1,993	21	41,853	AC	7/29/2019	50	DISTRICT 3
SIXMILRD	0010	SIX MILE RD	HWY 4	2160FT N HWY 4	1	C	2,159	15	32,385	AC	7/29/2019	50	DISTRICT 4
TOYONDR	0010	TOYON DR	TOYANZA DR (W)	TOYON CT	2	R	872	24	20,928	AC	7/29/2019	50	DISTRICT 1
WYLDWDDR	0010	WYLDEWOOD DR	APPLE BLOSSOM DR (S)	APPLE BLOSSOM DR (N)	2	R	1,853	24	44,472	AC	7/29/2019	50	DISTRICT 3
ARRWHST	0010	ARROWHEAD ST	COPPER COVE DR	BOW DR (N)	2	A	1,107	24	26,568	AC	7/29/2019	49	DISTRICT 4
BLCKCRDR	0010	BLACK CREEK DR	COPPER COVE DR	QUILL RD	2	R	1,780	24	42,720	AC	7/29/2019	49	DISTRICT 4
BLAGENRD	0010	BLAGEN RD	HWY 4	LONGMAN LN	2	C	929	27	25,083	AC	7/29/2019	49	DISTRICT 3
BRDSCRDR	0080	BOARDS CROSSING RD	FR12174	05N75	2	R	1,540	24	36,960	AC	7/29/2019	49	DISTRICT 3
CHUMSHCR	0020	CHUMASH CR	2200FT SE SHOSHONE DR (SW) (CC	SHOSHONE DR (N)	2	R	2,201	21	46,221	AC	7/29/2019	49	DISTRICT 3
COXDR	0010	COX DR	CANE LN	THORNICROFT DR (S)	1	R	552	18	9,936	AC	7/29/2019	49	DISTRICT 5
DOGTWNRD	0150	DOGTOWN RD	1140FT NE 4005 DOGTOWN RD (CUL	3440FT NE 4005 DOGTOWN RD (CUL	1	A	2,302	16	36,832	AC	7/29/2019	49	DISTRICT 2
GRGANNDR	0010	GEORGEANN DR	EL DORADO DR	PATRICIA LN	2	C	671	20	13,420	AC	7/29/2019	49	DISTRICT 3
HENEYLN	0020	HENEY LN	GALLIUS LN	BLAIR DR	2	R	1,086	24	26,064	AC	7/29/2019	49	DISTRICT 5
HOKANCR	0020	HOKAN CR	HOKAN CR (T)	MEWKO WY	2	R	2,332	21	48,972	AC	7/29/2019	49	DISTRICT 3

FC (Functional Classification): A (Major Collector/ Significant Roads), C (Collector), R (Residential)

ST (Surface Type): AC (Asphalt Concrete), ST (Surface Treated)

DNS (Did Not Survey - Private Road/No Access)



Calaveras County - 2019 PMP Update
Section Description Inventory - Sorted by PCI

Road ID	Section ID	Road Name	Begin Location	End Location	No. of Lanes	FC	Length (ft)	Width (ft)	Area (sf)	ST	PCI Date	PCI	Area ID
HUNTRD	0230	HUNT RD	2590FT SE HEISER CANYON RD	5180FT SE HEISER CANYON RD	1	C	2,590	20	51,800	AC	7/29/2019	49	DISTRICT 4
LTLJHNRD	0380	LITTLE JOHN RD	495FT N COPPER COVE DR (WIDTH	QUIVER ST	2	R	1,079	24	25,896	AC	7/29/2019	49	DISTRICT 4
LTLJHNRD	0510	LITTLE JOHN RD	HWY 4	REEDS TURNPIKE	2	R	484	33	15,972	AC	7/29/2019	49	DISTRICT 4
MORANRD	0120	MORAN RD	MEADOW DR	RAINY DR	2	A	1,730	22	38,060	AC	7/29/2019	49	DISTRICT 3
MTRCHRD	0310	MOUNTAIN RANCH RD	9624 MOUNTAIN RANCH RD (PRV DW	SHEEP RANCH RD (N)	2	A	1,450	22	31,900	AC	7/29/2019	49	DISTRICT 2
ORILLYST	0020	O RIELLY ST	CROSBY CT	MCATEE ST	1	R	3,044	20	60,880	AC	7/29/2019	49	DISTRICT 5
OTTAWADR	0010	OTTAWA DR	310FT N SIERRA PY (OTTAWA DR S	SIERRA PY (W)	1	R	310	12	3,720	AC	7/29/2019	49	DISTRICT 3
OTTAWADR	0050	OTTAWA DR	MEWUK LN	SHOSHONE DR	2	R	1,172	21	24,612	AC	7/29/2019	49	DISTRICT 3
PRTSFYRD	0040	PARROTTS FERRY RD	AIROLA RD	NATURAL BRIDGES PARKING	2	A	1,358	30	40,740	AC	7/29/2019	49	DISTRICT 4
PATRCALN	0060	PATRICIA LN	PATRICIA CT	MORAN RD	2	C	874	21	18,354	AC	7/29/2019	49	DISTRICT 3
QALAKSRD	0010	QUAIL OAKS RD	HWY 26	COVEY RD	2	R	966	24	23,184	AC	7/29/2019	49	DISTRICT 1
RDLFLTDN	0180	RAILROAD FLAT RD N	JUNE AV	4940 RAILROAD FLAT RD N (PRV D	2	A	1,035	24	24,840	AC	7/29/2019	49	DISTRICT 2
RIPPONRD	0010	RIPPON RD	BALDWIN ST	BARTELINK DR	2	R	546	20	10,920	AC	7/29/2019	49	DISTRICT 5
SCOTTST	0010	SCOTT ST	ALGIERS ST S	JONES ST	2	R	1,152	18	20,736	AC	7/29/2019	49	DISTRICT 3
SHSHNDR	0020	SHOSHONE DR	HOOPA CR	NATCHEZ DR	2	R	1,743	21	36,603	AC	7/29/2019	49	DISTRICT 3
SHSHNDR	0040	SHOSHONE DR	YANA LN (SW)	YANA LN (NE)	2	R	1,127	21	23,667	AC	7/29/2019	49	DISTRICT 3
SIMPSNRD	0010	SIMPSON RD	ROYAL RD (Y)	RIDGE RD	1	R	1,728	15	25,920	AC	7/29/2019	49	DISTRICT 2
SNWBRDCT	0010	SNOWBIRD CT	CDS (S)	ARROWHEAD ST	2	R	461	21	9,681	AC	7/29/2019	49	DISTRICT 4
SMMTLRDW	0010	SUMMIT LEVEL RD W	RAILROAD FLAT RD N	2300FT E RAILROAD FLAT ROAD N	1	C	2,302	15	34,530	AC	7/29/2019	49	DISTRICT 2
SMMTLRDW	0060	SUMMIT LEVEL RD W	6190FT E SPRUCE GULCE RD	8425FT E SPRUCE GULCE RD (PRV	1	C	2,240	12	26,880	AC	7/29/2019	49	DISTRICT 2
TANNERCT	0010	TANNER CT	TANNER ST	CDS (NE)	2	R	616	27	16,632	AC	7/29/2019	49	DISTRICT 3
UPPRDRRD	0020	UPPER DORRAY RD	VALENTINE GULCH RD	END (NW) (GATE) (PRV DW)	1	R	2,287	10	22,870	AC	7/29/2019	49	DISTRICT 2
WARRENDR	0060	WARREN RD	MANUEL COUNTRY DR (S)	MANUEL COUNTRY DR (N)	2	R	1,339	18	24,102	AC	7/29/2019	49	DISTRICT 5
ARMSTGRD	0040	ARMSTRONG RD	SCOTT RD	487FT N SCOTT RD (PRV DW) (E)	1	R	489	15	7,335	AC	7/29/2019	48	DISTRICT 2
BKRLRYWY	0040	BAKER RILEY WY	CREATIONS WY	OLD GREEK MINE RD	1	R	1,196	16	19,136	AC	7/29/2019	48	DISTRICT 2
BRTLNKDR	0020	BARTELINK DR	SCHUMANN CT	CANE LN	2	R	559	20	11,180	AC	7/29/2019	48	DISTRICT 5
BRTLNKDR	0030	BARTELINK DR	CANE LN	HARTVICKSON LN	2	R	1,958	20	39,160	AC	7/29/2019	48	DISTRICT 5
BCKBRDDR	0020	BUCKBOARD DR	CONESTOGA TL	STAGECOACH RD	1	R	1,590	12	19,080	AC	7/29/2019	48	DISTRICT 4
CEDARLN	0030	CEDAR LN	MEADOWMONT SHOPPING CENTER	HWY 4	2	C	118	44	5,192	AC	7/29/2019	48	DISTRICT 3
CTRYCLDR	0100	COUNTRY CLUB DR	HWY 4	MEADOWVIEW RD	2	C	723	24	17,352	AC	7/29/2019	48	DISTRICT 3
DRDNVSTA	0010	DARDANELLE VISTA	CHEYENNE WY	SHASTAN WY	2	R	625	21	13,125	AC	7/29/2019	48	DISTRICT 3
DOGTWNRD	0190	DOGTOWN RD	ESMERELDA RD	2600FT W ESMERELDA RD	1	A	2,602	16	41,632	AC	7/29/2019	48	DISTRICT 2
DOGTWNRD	0240	DOGTOWN RD	2600FT W 7844 DOGTOWN RD (BRID	5200FT W 7844 DOGTOWN RD (BRID	1	A	2,602	16	41,632	AC	7/29/2019	48	DISTRICT 2
DORTHYDR	0010	DOROTHY DR	MICHELE WY (S)	MICHELE WY (N)	2	R	1,079	16	17,264	AC	7/29/2019	48	DISTRICT 3
DUNBARRD	0040	DUNBAR RD	950FT NE 1153 DUNBAR RD (PRV D	05N56	1	R	1,295	15	19,425	AC	7/29/2019	48	DISTRICT 3
FAWNCR	0020	FAWN CR	VENADO DR	LAKEMONT DR (N)	2	R	761	20	15,220	AC	7/29/2019	48	DISTRICT 3
FULLENRD	0070	FULLEN RD	1500FT NE 6290 FULLEN RD (PRV	04N41	1	R	1,168	12	14,016	AC	7/29/2019	48	DISTRICT 3
GRBLDST	0030	GARABALDI ST	WASHINGTON ST	MOUNTAIN RANCH RD	2	R	240	33	7,920	AC	7/29/2019	48	DISTRICT 2
GLDSTRRD	0020	GOLD STRIKE RD	GOLD STRIKE WY	LEONARD RD	2	C	2,087	21	43,827	AC	7/29/2019	48	DISTRICT 1
HUNTRD	0120	HUNT RD	19280FT NE COYOTE RIDGE RD	21690FT NE COYOTE RIDGE RD	1	C	2,410	18	43,380	AC	7/29/2019	48	DISTRICT 4
NDPNDNRD	0030	INDEPENDENCE RD	1755FT NE FOX RD	IMPROBABILITY DR	2	A	1,756	20	35,120	AC	7/29/2019	48	DISTRICT 2
JIBWAYDR	0020	JIBWAY DR	WALAPAR LN	HOKAN CR	2	R	1,216	21	25,536	AC	7/29/2019	48	DISTRICT 3
LAKWDDR	0010	LAKWOOD DR	CDS (NE)	EVERGREEN DR	2	R	2,546	18	45,828	AC	7/29/2019	48	DISTRICT 3
MICHELDR	0020	MICHEL RD	BRIDGE (NE) (WIDTH CHG)	2600FT NE BRIDGE (NE)	1	R	2,602	15	39,030	AC	7/29/2019	48	DISTRICT 2
MILTONRD	0220	MILTON RD	JENNY LIND RD	2200FT W JENNY LIND RD	2	A	2,202	22	48,444	AC	7/29/2019	48	DISTRICT 5
MCCASNCT	0010	MOCCASIN CT	ARROWHEAD ST	CDS (NE)	2	R	753	24	18,072	AC	7/29/2019	48	DISTRICT 4
MORRISRD	0020	MORRIS RD	START OF PVMT	HWY 4	2	R	195	24	4,680	AC	7/29/2019	48	DISTRICT 3
PRTSFYRD	0140	PARROTTS FERRY RD	CAMP NINE BYPASS RD	LITTLE VALLEY LN	2	A	2,532	30	75,960	AC	7/29/2019	48	DISTRICT 4
PNKNLLDR	0030	PINE KNOLL DR	COUNTRY CLUB DR	CDS (NE)	2	R	497	20	9,940	AC	7/29/2019	48	DISTRICT 3
POLLYCT	0010	POLLY CT	ELIESE DR	CDS (N)	2	R	439	18	7,902	AC	7/29/2019	48	DISTRICT 3
RDLFLTDS	0100	RAILROAD FLAT RD S	LOMA SERENA RD	OLD EMIGRANT TL (N)	2	A	1,563	22	34,386	AC	7/29/2019	48	DISTRICT 2
RWHIDEDR	0020	RAWHIDE DR	PARDEE DR (SW)	PARDEE DR (NE)	2	R	1,323	22	29,106	AC	7/29/2019	48	DISTRICT 3
RIPPONRD	0030	RIPPON RD	CANE LN	1660FT N CANE LN	2	R	1,663	20	33,260	AC	7/29/2019	48	DISTRICT 5

FC (Functional Classification): A (Major Collector/ Significant Roads), C (Collector), R (Residential)

ST (Surface Type): AC (Asphalt Concrete), ST (Surface Treated)

DNS (Did Not Survey - Private Road/No Access)



Calaveras County - 2019 PMP Update
Section Description Inventory - Sorted by PCI

Road ID	Section ID	Road Name	Begin Location	End Location	No. of Lanes	FC	Length (ft)	Width (ft)	Area (sf)	ST	PCI Date	PCI	Area ID
SLTSPRRD	0060	SALT SPRINGS VALLEY RD	FELIX RD	1235FT NW FELIX RD (BRIDGE)	1	C	1,239	15	18,585	AC	7/29/2019	48	DISTRICT 4
SHPRNCRD	0030	SHEEP RANCH RD	ALGIERS ST N	SHELTER LN	2	A	2,168	18	39,024	AC	7/29/2019	48	DISTRICT 3
SIERRAPY	0050	SIERRA PY	WIKAMI WY	217FT N BROADS CROSSING (SPLIT)	2	C	601	21	12,621	AC	7/29/2019	48	DISTRICT 3
SIERRAPY	0080	SIERRA PY	SHOSHONE DR	268FT W OTTAWA DR (W) (SPLIT)	2	C	839	21	17,619	AC	7/29/2019	48	DISTRICT 3
SIERRAPY	0120	SIERRA PY	BEN THORN DR	225FT SE IROQUOIS DR (N) (SPLI	2	C	1,158	24	27,792	AC	7/29/2019	48	DISTRICT 3
SLVRSDDR	0010	SILVER SADDLE DR	HORSESHOE DR	STAMPEDE CANYON DR	2	R	634	18	11,412	AC	7/29/2019	48	DISTRICT 3
STAMPDDR	0010	STAMPEDE CANYON DR	SILVER SADDLE DR	PRIVATE DW (NE)	2	R	718	18	12,924	AC	7/29/2019	48	DISTRICT 3
TMRCKFRD	0010	TAMARACK FRONTAGE RD	HWY 4	SALT SPRINGS TL	2	R	2,031	16	32,496	AC	7/29/2019	48	DISTRICT 3
WONGCT	0010	WONG CT	CDS (S)	HENEY LN	1	R	289	16	4,624	AC	7/29/2019	48	DISTRICT 5
ANGELSRD	0120	ANGELS RD	PYSHON LN	HWY 4 (E)	2	C	843	20	16,860	AC	7/29/2019	47	DISTRICT 4
BRDSCRDR	0060	BOARDS CROSSING RD	KENSHAW CT	SIERRA PY	2	R	1,569	24	37,656	AC	7/29/2019	47	DISTRICT 3
BRDSCRDR	0160	BOARDS CROSSING RD	05N53Y	COUNTY LINE (SE OF BRIDGE)	2	R	810	24	19,440	AC	7/29/2019	47	DISTRICT 3
BRDWYST	0020	BROADWAY ST	SUNSET ST	BELLVIEW ST	2	R	1,348	24	32,352	AC	7/29/2019	47	DISTRICT 1
CAVCTYRD	0010	CAVE CITY RD	MICHEL RD	ADOBE GULCH RD	2	R	1,579	20	31,580	AC	7/29/2019	47	DISTRICT 2
CHINOKWY	0020	CHINOOK WY	KAROCK RD	TAHOS DR	2	R	1,378	18	24,804	AC	7/29/2019	47	DISTRICT 3
CHCKWGDR	0050	CHUCKWAGON DR	CANTLE RD	2400FT N CANTLE RD	1	R	2,402	12	28,824	AC	7/29/2019	47	DISTRICT 4
DOECT	0010	DOE CT	PINE KNOLL DR	CDS (E)	2	R	454	18	8,172	AC	7/29/2019	47	DISTRICT 3
DOGTWNRD	0070	DOGTOWN RD	LAKESIDE DR	1419 DOGTOWN RD (PRV DW)	2	A	708	20	14,160	AC	7/29/2019	47	DISTRICT 4
FARRISCT	0010	FARRIS CT	BERKESEY LN	COZAD LN	1	R	266	18	4,788	AC	7/29/2019	47	DISTRICT 5
GLDHNRD	0010	GOLD HUNTER RD	MOUNTAIN RANCH RD	END (N) (PRV ST) (WIDTH CHG)	2	R	893	24	21,432	AC	7/29/2019	47	DISTRICT 1
GREGGCT	0010	GREGG CT	ROSS DR	CDS (SE)	1	R	397	18	7,146	AC	7/29/2019	47	DISTRICT 5
HLMQSTLN	0010	HOLMQUIST LN	CDS (W)	HEINEMANN DR	2	R	1,004	22	22,088	AC	7/29/2019	47	DISTRICT 5
HRSSHDRS	0020	HORSESHOE DR S	POMMEL WY	TUGG WY	1	R	1,702	12	20,424	AC	7/29/2019	47	DISTRICT 4
HCKLBRYL	0050	HUCKLEBERRY LN	STAGE COACH DR	TOYON CT	2	R	1,182	21	24,822	AC	7/29/2019	47	DISTRICT 1
HUNTRD	0110	HUNT RD	16870FT NE COYOTE RIDGE RD	19280FT NE COYOTE RIDGE RD	1	C	2,410	18	43,380	AC	7/29/2019	47	DISTRICT 4
JSSMRRD	0070	JESUS MARIA RD	HAWVER RD	1700FT NE HAWVER RD	2	A	1,702	18	30,636	AC	7/29/2019	47	DISTRICT 2
JSSMRRD	0080	JESUS MARIA RD	1700FT NE HAWVER RD	3430FT NE HAWVER RD (WIDTH CHG	2	A	1,733	18	31,194	AC	7/29/2019	47	DISTRICT 2
LILACDR	0040	LILAC DR	MAPLE ST	LAUREL CR (N)	2	R	672	18	12,096	AC	7/29/2019	47	DISTRICT 3
MCRTHSRD	0020	MCCARTHY RESERVOIR RD	TOP DOLLAR RD	END OF PVMT	1	R	2,143	12	25,716	AC	7/29/2019	47	DISTRICT 2
MICHELDR	0060	MICHEL RD	2300FT NE STARLIGHT LN (WIDTH	5200FT NE STARLIGHT LN	2	R	2,900	20	58,000	AC	7/29/2019	47	DISTRICT 2
MTRCHRD	0090	MOUNTAIN RANCH RD	WILLOW CREEK RD	BLACKTAIL CREEK RD	2	A	2,087	22	45,914	AC	7/29/2019	47	DISTRICT 1
PRTSFYRD	0060	PARROTTS FERRY RD	2560FT N NATURAL BRIDGES PARKI	5120FT N NATURAL BRIDGES PARKI	2	A	2,460	30	73,800	AC	7/29/2019	47	DISTRICT 4
PATRCALN	0030	PATRICIA LN	COLLEEN CT	SHIRLEY WY	2	C	758	21	15,918	AC	7/29/2019	47	DISTRICT 3
PLSTTNRD	0030	POOL STATION RD	10950 POOL STATION RD (PRV DW)	10524 POOL STATION RD (PRV DW)	2	A	2,784	20	55,680	AC	7/29/2019	47	DISTRICT 1
PLSTTNRD	0130	POOL STATION RD	2590FT NE RIATA WY	5180FT NE RIATA WY	2	A	2,588	20	51,760	AC	7/29/2019	47	DISTRICT 1
RAINYDR	0030	RAINY DR	GLORIA DR	MORAN RD	2	R	928	20	18,560	AC	7/29/2019	47	DISTRICT 3
RIPPONRD	0020	RIPPON RD	BARTELINK DR	CANE LN	2	R	593	20	11,860	AC	7/29/2019	47	DISTRICT 5
ROSEST	0020	ROSE ST	PALOMA RD	CALIFORNIA ST	2	R	342	21	7,182	AC	7/29/2019	47	DISTRICT 1
RUSLLDR	0010	RUSSELL RD	POOL STATION RD	OAK ST (N)	2	C	624	21	13,104	AC	7/29/2019	47	DISTRICT 1
SLTSPRRD	0050	SALT SPRINGS VALLEY RD	7375FT SW AERO RD (CATTLE GRID	FELIX RD	1	R	2,499	15	37,485	AC	7/29/2019	47	DISTRICT 4
SCOTTST	0020	SCOTT ST	JONES ST	MAIN ST	2	C	261	24	6,264	AC	7/29/2019	47	DISTRICT 3
SHSHNRD	0060	SHOSHONE DR	MEKO DR (NW)	OTTAWA DR	2	R	2,863	22	62,986	AC	7/29/2019	47	DISTRICT 3
STHPTRRD	0020	SOUTH PETERSBURG RD	NORTH SHORE CT	RANCHERO RD S	2	R	820	20	16,400	AC	7/29/2019	47	DISTRICT 1
STGCCHRD	0100	STAGECOACH RD	END (SW)	3416 STAGECOACH RD	1	R	915	12	10,980	AC	7/29/2019	47	DISTRICT 4
STNSLSDR	0010	STANISLAUS DR	HILLCREST DR	SOUTH SIERRA VIEW	2	R	1,432	18	25,776	AC	7/29/2019	47	DISTRICT 3
STNLEYRD	0010	STANLEY RD	WOODHOUSE MINE RD (NE)	772 STANLEY RD (PRV DW) (N)	2	C	2,762	19	52,478	AC	7/29/2019	47	DISTRICT 2
VENADODR	0050	VENADO DR	CHAPARRAL DR	FAIRWAY DR	2	R	818	20	16,360	AC	7/29/2019	47	DISTRICT 3
WHISKYSRD	0110	WHISKEY SLIDE RD	10400FT NW WS SUB-ST (UTLP)	WORDEN RD	1	R	2,451	15	36,765	AC	7/29/2019	47	DISTRICT 2
WINTONRD	0080	WINTON RD	ROBBINVILLE DR	BOY SCOUT CAMP RD	2	R	2,408	22	52,976	AC	7/29/2019	47	DISTRICT 2
ALGRSSTN	0010	ALGIERS ST N	MAIN ST	CHURCH ST	2	C	244	21	5,124	AC	7/29/2019	46	DISTRICT 3
ANGELSRD	0130	ANGELS RD	HWY 4 (W)	ANGELS RD (MERGE) (SE)	1	A	244	16	3,904	AC	7/29/2019	46	DISTRICT 4
BANERD	0020	BANE RD	COX DR (E)	BARDE RD	1	R	769	18	13,842	AC	7/29/2019	46	DISTRICT 5
BLMNTNRD	0030	BLUE MOUNTAIN RD	POVERTY LN	CHAMPION CT	2	R	2,072	21	43,512	AC	7/29/2019	46	DISTRICT 2

FC (Functional Classification): A (Major Collector/ Significant Roads), C (Collector), R (Residential)

ST (Surface Type): AC (Asphalt Concrete), ST (Surface Treated)

DNS (Did Not Survey - Private Road/No Access)



Calaveras County - 2019 PMP Update
Section Description Inventory - Sorted by PCI

Road ID	Section ID	Road Name	Begin Location	End Location	No. of Lanes	FC	Length (ft)	Width (ft)	Area (sf)	ST	PCI Date	PCI	Area ID
BRTHRTDR	0010	BRET HARTE DR	MURPHYS CREEK RD	FRIENDLY CT	2	R	539	24	12,936	AC	7/29/2019	46	DISTRICT 3
BRTCHNDR	0020	BRITCHEN DR	1385 BRITCHEN DR	1692 BRITCHEN DR	1	R	2,354	12	28,248	AC	7/29/2019	46	DISTRICT 4
CMNCHDR	0010	CAMANCHE DR	END (SW)	MUSTANG RD	1	R	518	15	7,770	AC	7/29/2019	46	DISTRICT 3
CEDARLN	0020	CEDAR LN	PINE DR	MEADOWMONT SHOPPING CENTER	1	C	1,197	16	19,152	AC	7/29/2019	46	DISTRICT 3
CMTRYLN	0010	CEMETERY LN	PARKING LOT (W)	JACKSON ST	2	R	150	24	3,600	AC	7/29/2019	46	DISTRICT 4
COXDR	0030	COX DR	THORNICROFT DR (N)	BANE RD (W)	1	R	623	18	11,214	AC	7/29/2019	46	DISTRICT 5
DRDRFFRD	0030	DEARDORFF RD	2320FT NW WOLVERINE MINE RD	HWY 26	1	R	2,320	10	23,200	AC	7/29/2019	46	DISTRICT 2
ELDRADDR	0010	EL DORADO DR	RAWHIDE DR (N)	COUNTRY CLUB DR	2	R	1,067	20	21,340	AC	7/29/2019	46	DISTRICT 3
FELIXDR	0010	FELIX DR	DOUGLAS DR	CDS (NW)	2	R	1,022	18	18,396	AC	7/29/2019	46	DISTRICT 3
FULLENRD	0060	FULLEN RD	6290 FULLEN RD (PRV DW) (S)	1500FT NE 6290 FULLEN RD (PRV	1	R	1,502	12	18,024	AC	7/29/2019	46	DISTRICT 2
GLLIUSLN	0010	GALLIUS LN	HENEY LN (S)	HENEY LN (N)	1	R	1,993	16	31,888	AC	7/29/2019	46	DISTRICT 5
GRNMDWCT	0010	GREEN MEADOW CT	LAKEMONT DR	CDS (NE)	2	R	352	18	6,336	AC	7/29/2019	46	DISTRICT 3
GRGORYRD	0040	GREGORY RD	CATTLE GRID N-OF 10443 GREGORY	10667 GREGORY RD	1	R	1,325	16	21,200	AC	7/29/2019	46	DISTRICT 5
HBRNTNPT	0010	HIBERNATION PT	CDS (SW)	LOGANBERRY LN	2	R	214	22	4,708	AC	7/29/2019	46	DISTRICT 3
HRSSHDRN	0010	HORSESHOE DR N	HWY 4	STAGECOACH RD	2	R	1,839	20	36,780	AC	7/29/2019	46	DISTRICT 4
HCKLBRYL	0040	HUCKLEBERRY LN	ANTONOVICH RD	STAGE COACH DR	2	R	1,116	21	23,436	AC	7/29/2019	46	DISTRICT 5
JSSMRD	0310	JESUS MARIA RD	BAKER RILEY WY	EAST RAINBOW RD	2	A	1,007	18	18,126	AC	7/29/2019	46	DISTRICT 2
LECKIERD	0010	LECKIE RD	CDS (W)	ROSS DR	1	R	2,375	18	42,750	AC	7/29/2019	46	DISTRICT 5
LILYGPRD	0060	LILY GAP RD	SKULL FLAT RD	CAMP GROUND?	2	R	1,553	18	27,954	AC	7/29/2019	46	DISTRICT 2
LILYGPRD	0070	LILY GAP RD	CAMP GROUND?	RODEN DR (W)	2	R	1,452	18	26,136	AC	7/29/2019	46	DISTRICT 2
MEADOWDR	0070	MEADOW DR	KIOTE HILLS DR	SPRING VALLEY WY	2	C	1,984	22	43,648	AC	7/29/2019	46	DISTRICT 3
MORANRD	0020	MORAN RD	AVERY HOTEL RD	SAFRI MOBILE HOME PARK	2	A	754	20	15,080	AC	7/29/2019	46	DISTRICT 3
MTRCHRDR	0010	MOUNTAIN RANCH RD	330 FT E SAINT CHARLES ST	SAINT CHARLES ST E (RIGHT TURN	1	A	336	15	5,040	AC	7/29/2019	46	DISTRICT 1
OKPRKDRW	0010	OAK PARK DR WEST	TRF CIR (W)	OAK PARK DR	2	R	1,025	22	22,550	AC	7/29/2019	46	DISTRICT 1
OBYRNSRD	0040	OBYRNES FERRY RD	2200FT NW 7260 OBYRNES FERRY R	DUCHESS DR	2	A	2,275	24	54,600	AC	7/29/2019	46	DISTRICT 4
OBYRNSRD	0100	OBYRNES FERRY RD	7500FT N SANGUINETTI DR	PHEASANT RUN DR	2	A	2,288	30	68,640	AC	7/29/2019	46	DISTRICT 4
PARDEEDR	0010	PARDEE DR	RAWHIDE DR (SW)	RAWHIDE DR (NE)	2	R	1,278	20	25,560	AC	7/29/2019	46	DISTRICT 3
RLDFLTDN	0130	RAILROAD FLAT RD N	DAVIMAN RD	TREE LN	2	A	895	24	21,480	AC	7/29/2019	46	DISTRICT 2
RAINYDR	0010	RAINY DR	MICHELE WY	GERTRUDE WY	2	R	714	20	14,280	AC	7/29/2019	46	DISTRICT 3
RCKCRKRD	0170	ROCK CREEK RD	SALT SPRINGS CAMPGROUNDS (W)	2600FT E SALT SPRINGS CAMPGROU	2	A	2,602	20	52,040	AC	7/29/2019	46	DISTRICT 4
RCKCRKRD	0270	ROCK CREEK RD	10400FT SE FELIX RD	13000FT SE FELIX RD	2	A	2,602	20	52,040	AC	7/29/2019	46	DISTRICT 4
SHPRNCRD	0250	SHEEP RANCH RD	MAIN ST	SCHOOL ST	1	A	458	15	6,870	AC	7/29/2019	46	DISTRICT 2
SHSHNDR	0095	SHOSHONE DR	SIERRA PY (E)	322FT N SIERRA PY (SPLIT)	1	R	324	15	4,860	AC	7/29/2019	46	DISTRICT 3
SMMTLRDW	0020	SUMMIT LEVEL RD W	2300FT E RAILROAD FLAT ROAD N	SPRUCE GULCH RD	1	C	2,238	15	33,570	AC	7/29/2019	46	DISTRICT 2
SWTWTRDR	0010	SWEETWATER DR	APPLE BLOSSOM DR	END OF PVMT (N)	2	R	816	21	17,136	AC	7/29/2019	46	DISTRICT 3
TLGRPHCT	0010	TELEGRAPH CT	HWY 4	PRIVATE GATE	2	R	356	33	11,748	AC	7/29/2019	46	DISTRICT 4
VLLYVWDR	0100	VALLEY VIEW DR	MENOMINEE CT	PINE LAKE DR	2	R	888	20	17,760	AC	7/29/2019	46	DISTRICT 3
WARRENDR	0020	WARREN RD	HEREFORD CT	DHAWK LN	2	R	1,480	18	26,640	AC	7/29/2019	46	DISTRICT 5
WSTMYCRD	0110	WEST MURRAY CREEK RD	DOSTER RD	NIKKI TL	2	R	1,853	20	37,060	AC	7/29/2019	46	DISTRICT 2
WINTONRD	0060	WINTON RD	P-8071	LILY GAP RD (W)	2	R	2,719	22	59,818	AC	7/29/2019	46	DISTRICT 2
WINTONRD	0160	WINTON RD	LILY VALLEY CR	NORTH BALD MOUNTAIN RD	2	R	1,228	22	27,016	AC	7/29/2019	46	DISTRICT 2
YOSTDR	0020	YOST DR	LATIGO CT	ANDERSON ST	1	R	660	18	11,880	AC	7/29/2019	46	DISTRICT 5
YUROCDR	0030	YUROC DR	PAWNEE DR	MOKEL WY	2	R	1,437	21	30,177	AC	7/29/2019	46	DISTRICT 3
MTCHLLRD	0030	MITCHELL MILL RD	5220FT SE BLUE MOUNTAIN RD (PR	END OF PVMT	1	R	2,314	15	34,710	ST	7/29/2019	46	DISTRICT 2
ANGELSRD	0010	ANGELS RD	HWY 49	TRUCK RD	2	R	865	18	15,570	AC	7/29/2019	45	DISTRICT 1
AVRYSPRD	0090	AVERY SHEEP RANCH RD	04N41Y	1166FT NE 04N41Y	2	C	1,167	18	21,006	AC	7/29/2019	45	DISTRICT 2
BKRLYWY	0060	BAKER RILEY WY	18312 BAKER RILEY WY (PRV DW)	JESUS MARIA RD	2	R	1,511	18	27,198	AC	7/29/2019	45	DISTRICT 2
BERRYST	0010	BERRY ST	SE-END	ROBERT AV	1	R	192	12	2,304	AC	7/29/2019	45	DISTRICT 1
BLMNTNRD	0090	BLUE MOUNTAIN RD	MOORE RD	GOLD TL	2	R	1,469	21	30,849	AC	7/29/2019	45	DISTRICT 2
CMTRYLN	0300	CEMETERY LN	PARKING LOT (S)	SPINK RD	2	R	488	20	9,760	AC	7/29/2019	45	DISTRICT 2
CHAMNXDR	0010	CHAMONIX DR	CHAMONIX DR	INNSBRUK DR	2	R	1,009	20	20,180	AC	7/29/2019	45	DISTRICT 3
CROSBYCT	0010	CROSBY CT	CDS (SW)	O RIELLY ST	1	R	861	20	17,220	AC	7/29/2019	45	DISTRICT 5
CROSELCT	0010	CROSEL CT	BALDWIN ST	CDS (E)	1	R	764	18	13,752	AC	7/29/2019	45	DISTRICT 5

FC (Functional Classification): A (Major Collector/ Significant Roads), C (Collector), R (Residential)

ST (Surface Type): AC (Asphalt Concrete), ST (Surface Treated)

DNS (Did Not Survey - Private Road/No Access)



Calaveras County - 2019 PMP Update
Section Description Inventory - Sorted by PCI

Road ID	Section ID	Road Name	Begin Location	End Location	No. of Lanes	FC	Length (ft)	Width (ft)	Area (sf)	ST	PCI Date	PCI	Area ID
CYPRSSDR	0040	CYPRESS POINT DR	MEADOW DR	BRAE BURN DR	2	R	694	22	15,268	AC	7/29/2019	45	DISTRICT 3
DLMTRD	0010	DALMATIA DR	SULTANA RD	FAIRWAY DR	2	R	1,741	20	34,820	AC	7/29/2019	45	DISTRICT 3
ELDRADDR	0020	EL DORADO DR	COUNTRY CLUB DR	RAWHIDE DR (S)	2	C	1,154	22	25,388	AC	7/29/2019	45	DISTRICT 3
FORESTLN	0010	FOREST LN	CDS (S)	VALLEY VIEW DR	2	R	782	18	14,076	AC	7/29/2019	45	DISTRICT 3
FRCTYRD	0040	FRICOT CITY RD	5200FT E CALAVERITAS RD (E)	7800FT E CALAVERITAS RD (E)	2	A	2,602	20	52,040	AC	7/29/2019	45	DISTRICT 2
GRDRFLRD	0010	GARDNER FLAT RD	BOARDS CROSSING RD	CDS (N)	2	R	758	18	13,644	AC	7/29/2019	45	DISTRICT 3
GOLDOKRD	0020	GOLD OAK RD	FRENCH CR	END (N) (GATE)	2	R	602	21	12,642	AC	7/29/2019	45	DISTRICT 1
GLDSTRRD	0010	GOLD STRIKE RD	NEILSEN ST	GOLD STRIKE WY	2	C	2,506	21	52,626	AC	7/29/2019	45	DISTRICT 1
JRLYNNDR	0010	JERRILYNN DR	PATRICIA LN	JEANNIE DR	2	R	1,590	18	28,620	AC	7/29/2019	45	DISTRICT 3
LILYGRPD	0050	LILY GAP RD	2718 LILY GAP RD (PRV DW) (E)	SKULL FLAT RD	2	R	844	18	15,192	AC	7/29/2019	45	DISTRICT 2
MCKENYCT	0010	MCKEANY CT	CDS (S)	GLORY HOLE CT	2	R	1,017	20	20,340	AC	7/29/2019	45	DISTRICT 2
MKLMEDRE	0010	MOKELUMNE DR E	CDS (S)	CHAMONIX DR	2	R	827	18	14,886	AC	7/29/2019	45	DISTRICT 3
MOORECT	0010	MOORE CT	FARRIS DR	DUNN RD	1	R	1,418	18	25,524	AC	7/29/2019	45	DISTRICT 5
MTRCHRD	0260	MOUNTAIN RANCH RD	WASHINGTON ST	AVENUE A	2	A	1,127	22	24,794	AC	7/29/2019	45	DISTRICT 2
MTRCHRD	0280	MOUNTAIN RANCH RD	RODESINO RD N	THREE M LN	2	A	1,219	22	26,818	AC	7/29/2019	45	DISTRICT 2
OKMONTCT	0010	OAKMONT CT	DEL PASO LN	CDS (E)	2	R	275	18	4,950	AC	7/29/2019	45	DISTRICT 3
OBYRNSRD	0110	OBYRNES FERRY RD	PHEASANT RUN DR	COPPER COVE CT	2	A	1,598	30	47,940	AC	7/29/2019	45	DISTRICT 4
OBYRNSRD	0130	OBYRNES FERRY RD	2400FT N COPPER COVE CT	BLACK CREEK DR	2	A	2,449	30	73,470	AC	7/29/2019	45	DISTRICT 4
OTTAWADR	0030	OTTAWA DR	310FT N SIERRA PY (OTTAWA DR S)	NATCHEZ DR	2	R	1,055	21	22,155	AC	7/29/2019	45	DISTRICT 3
PRTSFYRD	0090	PARROTTS FERRY RD	10240FT N NATURAL BRIDGES PARK	MOANING CAVE RD	2	A	2,460	30	73,800	AC	7/29/2019	45	DISTRICT 4
PAWNEEDR	0010	PAWNEE DR	KAROCK RD	KICKAPOO CT	2	R	947	21	19,887	AC	7/29/2019	45	DISTRICT 3
PNDRSAWY	0030	PONDEROSA WY	JUNIPER DR (W)	JUNIPER DR (E)	2	R	1,326	20	26,520	AC	7/29/2019	45	DISTRICT 3
PNDRSAWY	0310	PONDEROSA WY	VISTA DR (NE)	SUMMIT VIEW RD	1	R	2,649	16	42,384	AC	7/29/2019	45	DISTRICT 3
PTRFYSRD	0010	POTTEROFFS RD	JESUS MARIA RD	PINE TREE WY	1	R	1,616	15	24,240	AC	7/29/2019	45	DISTRICT 2
RWHIDEDR	0010	RAWHIDE DR	CAMANCHE DR (SW)	PARDEE DR (SW)	2	R	583	22	12,826	AC	7/29/2019	45	DISTRICT 3
RIDGERD	0100	RIDGE RD	RAYJEN LN	SIMPSON RD	2	A	1,490	24	35,760	AC	7/29/2019	45	DISTRICT 2
RCKCRKRD	0240	ROCK CREEK RD	2600FT SE FELIX RD	5200FT SE FELIX RD	2	A	2,602	20	52,040	AC	7/29/2019	45	DISTRICT 4
SNNTNRD	0010	SAN ANTONE RD	FRICOT CITY RD	END OF PVMT (E)	1	R	3,230	9	29,070	AC	7/29/2019	45	DISTRICT 2
TAHOSDR	0030	TAHOS DR	CHINOOK WY	EL CAMINO BOOTSTRAP (905FT N)	2	R	910	18	16,380	AC	7/29/2019	45	DISTRICT 3
WINTONRD	0010	WINTON RD	HWY 26	SKULL FLAT RD	2	C	1,266	22	27,852	AC	7/29/2019	45	DISTRICT 2
YOSTDR	0010	YOST DR	WESTHILL RD	LATIGO CT	1	R	1,000	18	18,000	AC	7/29/2019	45	DISTRICT 5
AMBERWY	0010	AMBER WY	ROCKY HILL RD	END (NE)	2	R	157	24	3,768	AC	7/29/2019	44	DISTRICT 3
ANGELSRD	0020	ANGELS RD	TRUCK RD	SAINT CHARLES ST E	2	R	1,015	18	18,270	AC	7/29/2019	44	DISTRICT 1
BRKSYDR	0020	BERKESEY DR	MCCALL CT	BLAKE LN	2	R	1,550	22	34,100	AC	7/29/2019	44	DISTRICT 5
BLAGENRD	0050	BLAGEN RD	C ST	E ST	2	C	723	27	19,521	AC	7/29/2019	44	DISTRICT 3
BRTHRTDR	0020	BRET HARTE DR	FRIENDLY CT	QUIET PL	2	R	508	30	15,240	AC	7/29/2019	44	DISTRICT 3
CTHLCMRD	0010	CATHOLIC CEMETERY RD	END (SE) (GATE)	CHURCH HILL RD	1	R	150	10	1,500	AC	7/29/2019	44	DISTRICT 1
CHYNNWY	0020	CHEYENNE WY	CHEYENNE WY	APACHE RD	2	R	2,140	21	44,940	AC	7/29/2019	44	DISTRICT 3
FULLENRD	0030	FULLEN RD	5200FT NE SHEEP RANCH RD	DOLORES LN	1	R	2,650	12	31,800	AC	7/29/2019	44	DISTRICT 3
FULLENRD	0090	FULLEN RD	1000FT NE 04N41	AVERY SHEEP RANCH RD	1	R	2,360	12	28,320	AC	7/29/2019	44	DISTRICT 2
GARNERPL	0010	GARNER PL	WESTHILL RD	BALDWIN ST	1	R	509	18	9,162	AC	7/29/2019	44	DISTRICT 5
GOLDOKRD	0010	GOLD OAK RD	SAINT CHARLES ST W	FRENCH CR	2	R	829	21	17,409	AC	7/29/2019	44	DISTRICT 1
HAGENRD	0010	HAGEN RD	CDS (SW)	ROSS DR	1	R	1,863	18	33,534	AC	7/29/2019	44	DISTRICT 1
HOOPACR	0010	HOOPA CR	HOOPA CR (761FT S CHUMASH CR)	THE COUNTRY HOUSES (PRV DW)	2	R	990	21	20,790	AC	7/29/2019	44	DISTRICT 3
NDNRCKRD	0050	INDIAN ROCK RD	KOHOTA LN	TENAYA CT	2	R	602	21	12,642	AC	7/29/2019	44	DISTRICT 3
INSPRTDR	0010	INSPIRATION DR	END (S)	HORSESHOE DR	2	R	576	18	10,368	AC	7/29/2019	44	DISTRICT 3
IRISWY	0010	IRIS WY	END (SW) (GATE)	WEST POINT PIONEER RD	1	C	1,218	12	14,616	AC	7/29/2019	44	DISTRICT 2
JSSMRD	0150	JESUS MARIA RD	16955FT E HAWYER RD	MUSIC GULCH RD	2	A	2,886	18	51,948	AC	7/29/2019	44	DISTRICT 2
JSSMRD	0200	JESUS MARIA RD	WHISKEY SLIDE RD	PONDEROSA WY (NE)	1	A	1,651	15	24,765	AC	7/29/2019	44	DISTRICT 2
JSSMRD	0250	JESUS MARIA RD	PENNY WY	OLD PROSPECTOR TL	1	A	903	15	13,545	AC	7/29/2019	44	DISTRICT 2
KAROCKRD	0070	KAROCK RD	ZUNI DR	CHINOOK WY	2	R	527	21	11,067	AC	7/29/2019	44	DISTRICT 3
MRSDENLN	0010	MARSDEN LN	HEINEMANN DR	HARTVICKSON LN	2	R	720	20	14,400	AC	7/29/2019	44	DISTRICT 5
MCRTHSRD	0010	MCCARTHY RESERVOIR RD	RAILROAD FLAT RD S	TOP DOLLAR RD	2	R	2,319	22	51,018	AC	7/29/2019	44	DISTRICT 2

FC (Functional Classification): A (Major Collector/ Significant Roads), C (Collector), R (Residential)

ST (Surface Type): AC (Asphalt Concrete), ST (Surface Treated)

DNS (Did Not Survey - Private Road/No Access)



Calaveras County - 2019 PMP Update
Section Description Inventory - Sorted by PCI

Road ID	Section ID	Road Name	Begin Location	End Location	No. of Lanes	FC	Length (ft)	Width (ft)	Area (sf)	ST	PCI Date	PCI	Area ID
MCCALYRD	0040	MCCAULEY RD	USHER DR	BALDWIN ST	1	R	899	18	16,182	AC	7/29/2019	44	DISTRICT 5
MICHELDR	0050	MICHEL RD	STARLIGHT LN	2300FT NE STARLIGHT LN (WIDTH	1	R	2,302	15	34,530	AC	7/29/2019	44	DISTRICT 2
MIDOOVY	0010	MIDOO WY	MEKO DR	CDS (NW)	2	R	935	21	19,635	AC	7/29/2019	44	DISTRICT 3
MIWOKTL	0010	MIWOK TL	CENTER ST W	VICTOR CT	1	R	731	15	10,965	AC	7/29/2019	44	DISTRICT 2
MTRCHRD	0040	MOUNTAIN RANCH RD	770FT SE JEFF TUTTLE DR (WIDTH	CALAVERITAS RD	2	A	772	24	18,528	AC	7/29/2019	44	DISTRICT 1
MTRCHRD	0150	MOUNTAIN RANCH RD	DANSBY LN	4637 MOUNTAIN RANCH RD (PRV DW	2	A	2,393	22	52,646	AC	7/29/2019	44	DISTRICT 2
OBYRNSRD	0060	OBYRNES FERRY RD	POKER FLAT RD	SANGUINETTI DR	2	A	1,565	30	46,950	AC	7/29/2019	44	DISTRICT 4
OLDHWY4	0010	OLD HWY 4	HWY 4 (S)	HWY 4 (N)	2	C	890	24	21,360	AC	7/29/2019	44	DISTRICT 3
OXBOWCT	0010	OXBOW CT	CDS (S)	SILVER SADDLE DR	2	R	388	18	6,984	AC	7/29/2019	44	DISTRICT 3
PATRCALN	0040	PATRICIA LN	SHIRLEY WY	GERTRUDE WY	2	C	554	21	11,634	AC	7/29/2019	44	DISTRICT 3
RLDFLTDN	0160	RAILROAD FLAT RD N	ASSOCIATED OFFICE RD	SANDY GULCH RD	2	A	1,340	24	32,160	AC	7/29/2019	44	DISTRICT 2
RCKCRKRD	0330	ROCK CREEK RD	26000FT SE FELIX RD	28600FT SE FELIX RD	2	A	2,602	20	52,040	AC	7/29/2019	44	DISTRICT 4
SLTSPRRD	0040	SALT SPRINGS VALLEY RD	4775FT SW AERO RD (CATTLE GRID	7375FT SW AERO RD (CATTLE GRID	1	R	2,602	15	39,030	AC	7/29/2019	44	DISTRICT 4
SHIRLYWY	0010	SHIRLEY WY	PATRICIA LN	CDS (NE)	2	R	854	18	15,372	AC	7/29/2019	44	DISTRICT 3
SNWFLKDR	0010	SNOW FLAKE DR	CDS (S)	BLUE LAKE SPRINGS DR	2	R	672	20	13,440	AC	7/29/2019	44	DISTRICT 3
STHWTRD	0200	SOUTHWORTH RD	WHALEN RD	CREEKVIEW LN	2	A	571	20	11,420	AC	7/29/2019	44	DISTRICT 1
SURREYLN	0020	SURREY LN	1080 SURREY LN (PRV DW) (N)	HODSON RD	2	R	2,043	20	40,860	AC	7/29/2019	44	DISTRICT 4
WSHNGNST	0010	WASHINGTON ST	MOUNTAIN RANCH RD	GARABALDI ST	2	R	845	20	16,900	AC	7/29/2019	44	DISTRICT 2
WSTMYCRD	0120	WEST MURRAY CREEK RD	NIKKI TL	1485FT E NIKKI TL (UNKN RD) (S	2	R	1,486	20	29,720	AC	7/29/2019	44	DISTRICT 2
WINTONRD	0050	WINTON RD	BUMMERVILLE RD	P-8071	2	C	676	22	14,872	AC	7/29/2019	44	DISTRICT 2
BRTLNKDR	0010	BARTELINK DR	RIPPON RD	SCHUMANN CT	2	R	1,912	20	38,240	AC	7/29/2019	43	DISTRICT 5
BRKSYDR	0030	BERKESEY DR	BLAKE LN	CDS (NE)	2	R	618	22	13,596	AC	7/29/2019	43	DISTRICT 5
BLCKBRLN	0010	BLACKBIRD LN	AVERY SHEEP RANCH RD	ROAN WY	2	R	769	20	15,380	AC	7/29/2019	43	DISTRICT 3
CLFRNST	0010	CALIFORNIA ST	ROSE ST	CHESTNUT ST	2	R	729	21	15,309	AC	7/29/2019	43	DISTRICT 1
CYCRKRD	0010	COYOTE CREEK RD	CDS (S)	MAIN ST	1	R	826	10	8,260	AC	7/29/2019	43	DISTRICT 4
ELIESEDR	0010	ELIESE DR	STEPHANIE DR	PATRICIA LN	2	R	940	18	16,920	AC	7/29/2019	43	DISTRICT 3
FRNCHGRD	0070	FRENCH GULCH RD	10310FT NE LONE DOVE LN (CULVE	DARBY LN	2	C	1,692	20	33,840	AC	7/29/2019	43	DISTRICT 4
HAGENCT	0020	HAGEN CT	DRIVER RD	CDS (E)	1	R	424	16	6,784	AC	7/29/2019	43	DISTRICT 5
HAUTLYLN	0020	HAUTLY LN	SPARROWK RD	SIEGEL ST	1	R	1,459	18	26,262	AC	7/29/2019	43	DISTRICT 5
HOKANCR	0010	HOKAN CR	MEKO DR	HOKAN CR (T)	2	R	534	21	11,214	AC	7/29/2019	43	DISTRICT 3
HUNTRD	0070	HUNT RD	7230FT NE COYOTE RIDGE RD	9640FT NE COYOTE RIDGE RD	1	C	2,410	18	43,380	AC	7/29/2019	43	DISTRICT 4
HUNTRD	0100	HUNT RD	14460FT NE COYOTE RIDGE RD	16870FT NE COYOTE RIDGE RD	1	C	2,410	18	43,380	AC	7/29/2019	43	DISTRICT 4
JSSMRD	0120	JESUS MARIA RD	9155FT E HAWYER RD	11755FT E HAWYER RD	2	A	2,602	18	46,836	AC	7/29/2019	43	DISTRICT 2
KTCRSNCR	0020	KIT CARSON CR	KIT CARSON CR	MUSTANG RD	2	R	208	20	4,160	AC	7/29/2019	43	DISTRICT 3
LFYTTST	0030	LAFAYETTE ST	ZUMWALT ST	HWY 26	1	R	1,355	16	21,680	AC	7/29/2019	43	DISTRICT 2
LAURELCR	0010	LAUREL CR	LILAC DR (SW)	LILAC DR (NE)	2	R	2,097	18	37,746	AC	7/29/2019	43	DISTRICT 3
LYNNECT	0010	LYNNE CT	CDS (SE)	JERRILYNN DR	1	R	251	18	4,518	AC	7/29/2019	43	DISTRICT 3
MAINST	0910	MAIN ST	MATSON LN	SMITH LN	2	C	799	21	16,779	AC	7/29/2019	43	DISTRICT 2
MEADOWDR	0030	MEADOW DR	MIDDLE DR	BONFILIO DR	2	C	1,117	22	24,574	AC	7/29/2019	43	DISTRICT 3
MEADOWDR	0050	MEADOW DR	BRAE BURN DR	WAWONA WY	2	C	932	22	20,504	AC	7/29/2019	43	DISTRICT 3
MICHELDR	0030	MICHEL RD	2600FT NE BRIDGE (NE)	OLD GULCH RD	1	R	1,938	15	29,070	AC	7/29/2019	43	DISTRICT 2
MRPHYSRD	0030	MURPHYS GRADE RD	HWY 4 (OVERPASS)	ROLLERI RANCH RD	2	A	2,077	30	62,310	AC	7/29/2019	43	DISTRICT 4
OBYRNSRD	0020	OBYRNES FERRY RD	BRIDGE (W)	7260 OBYRNES FERRY RD (THE LAK	2	A	2,186	24	52,464	AC	7/29/2019	43	DISTRICT 4
OBYRNSRD	0030	OBYRNES FERRY RD	7260 OBYRNES FERRY RD (THE LAK	2200FT NW 7260 OBYRNES FERRY R	2	A	2,202	24	52,848	AC	7/29/2019	43	DISTRICT 4
OTTAWADR	0070	OTTAWA DR	WALAPAR LN	HWY 4	2	R	990	22	21,780	AC	7/29/2019	43	DISTRICT 3
PATRCALN	0010	PATRICIA LN	CDS (W)	JERRILYNN DR	2	R	1,329	21	27,909	AC	7/29/2019	43	DISTRICT 3
PTROSSST	0020	PETROSS ST	WARDS AVE (SE) (WIDTH CHG)	END (SE) (PRV DW)	1	R	221	10	2,210	AC	7/29/2019	43	DISTRICT 1
PIXLEYAV	0010	PIXLEY AV	COURT ST	WINKLER CT	1	R	806	12	9,672	AC	7/29/2019	43	DISTRICT 1
PLSTTNRD	0320	POOL STATION RD	INDUSTRIAL WY (S)	INDUSTRIAL WY (N)	2	A	500	28	14,000	AC	7/29/2019	43	DISTRICT 1
POPEST	0050	POPE ST	TREAT AV	CALIFORNIA ST (N)	2	C	1,206	21	25,326	AC	7/29/2019	43	DISTRICT 1
PRSCLLCT	0010	PRISCILLA CT	ANTONOVICH RD	CDS (N)	2	R	392	20	7,840	AC	7/29/2019	43	DISTRICT 5
QALHLRD	0050	QUAIL HILL RD	BOW DR (N)	COPPER COVE DR	1	R	1,120	12	13,440	AC	7/29/2019	43	DISTRICT 4
SLTSPRRD	0030	SALT SPRINGS VALLEY RD	2600FT SW AERO RD	4775FT SW AERO RD (CATTLE GRID	1	R	2,178	15	32,670	AC	7/29/2019	43	DISTRICT 4

FC (Functional Classification): A (Major Collector/ Significant Roads), C (Collector), R (Residential)

ST (Surface Type): AC (Asphalt Concrete), ST (Surface Treated)

DNS (Did Not Survey - Private Road/No Access)



Calaveras County - 2019 PMP Update
Section Description Inventory - Sorted by PCI

Road ID	Section ID	Road Name	Begin Location	End Location	No. of Lanes	FC	Length (ft)	Width (ft)	Area (sf)	ST	PCI Date	PCI	Area ID
SHPRNCRD	0050	SHEEP RANCH RD	MERCER CAVE RD	2000FT N MERCER CAVE RD	2	A	2,002	18	36,036	AC	7/29/2019	43	DISTRICT 3
SIEGELST	0030	SIEGEL ST	ORMES CT	HAUTLY LN	1	R	883	18	15,894	AC	7/29/2019	43	DISTRICT 5
STNSVWRD	0010	STINSON VIEW RD	CDS (SW)	LAREDO CT	1	R	852	16	13,632	AC	7/29/2019	43	DISTRICT 5
SULTNRRD	0010	SULTANA RD	VENADO DR	CHAPARRAL DR	2	R	449	20	8,980	AC	7/29/2019	43	DISTRICT 3
SULTNRD	0020	SULTANA RD	CHAPARRAL DR	DALMATIA DR	2	R	2,000	20	40,000	AC	7/29/2019	43	DISTRICT 3
SMMLTRDW	0030	SUMMIT LEVEL RD W	SPRUCE GULCH RD	1900FT E SPRUCE GULCH RD	1	C	1,902	15	28,530	AC	7/29/2019	43	DISTRICT 2
SMMLTRDW	0040	SUMMIT LEVEL RD W	1900FT E SPRUCE GULCH RD	3790FT E SPRUCE GULCH RD (PRV	1	C	1,889	15	28,335	AC	7/29/2019	43	DISTRICT 2
SMMTVVWRD	0010	SUMMIT VIEW RD	PONDEROSA WY (W)	PONDEROSA WY (E)	2	R	1,894	18	34,092	AC	7/29/2019	43	DISTRICT 3
TONPHRD	0010	TONAPAH RD	INDIAN HILLS RD (PRV RD)	DARBY RUSSELL RD	1	R	1,102	12	13,224	AC	7/29/2019	43	DISTRICT 3
UTEPL	0010	UTE PL	CHEYENNE WY	NAVAJO DR	2	R	1,386	18	24,948	AC	7/29/2019	43	DISTRICT 3
WGNWHLCT	0010	WAGON WHEEL CT	INSPIRATION DR	END (NE)	2	R	318	18	5,724	AC	7/29/2019	43	DISTRICT 3
WHKYSRD	0010	WHISKEY SLIDE RD	MOUNTAIN RANCH RD	EAST MURRAY CREEK RD	2	R	1,828	20	36,560	AC	7/29/2019	43	DISTRICT 2
WINTONRD	0090	WINTON RD	BOY SCOUT CAMP RD	2741 WINTON RD (PRV DW) (N)	2	R	1,611	22	35,442	AC	7/29/2019	43	DISTRICT 2
WDHSMNRD	0040	WOODHOUSE MINE RD	START OF PVMT	QUAIL LN	1	C	678	15	10,170	AC	7/29/2019	43	DISTRICT 2
YUROC DR	0040	YUROC DR	MOKEL WY	APACHE RD	2	R	1,699	21	35,679	AC	7/29/2019	43	DISTRICT 3
ANDRSNST	0010	ANDERSON ST	BALDWIN ST	WESTHILL RD (E)	1	R	565	20	11,300	AC	7/29/2019	42	DISTRICT 5
ANDREWLN	0010	ANDREW LN	HWY 26	CDS (N)	1	R	562	15	8,430	AC	7/29/2019	42	DISTRICT 2
APPLBLDR	0010	APPLE BLOSSOM DR	HWY 4	SWEETWATER DR	2	R	816	24	19,584	AC	7/29/2019	42	DISTRICT 3
BLDMNTRD	0050	BALD MOUNTAIN RD	JURS RD	1433 BALD MOUNTAIN RD (PRV DW)	2	C	1,730	21	36,330	AC	7/29/2019	42	DISTRICT 2
BLDMNTRD	0060	BALD MOUNTAIN RD	1433 BALD MOUNTAIN RD (PRV DW)	ENTERPRISE LN	2	R	1,024	21	21,504	AC	7/29/2019	42	DISTRICT 2
BOWDR	0040	BOW DR	BASKET LN	CHARM STONE WY	1	R	3,249	12	38,988	AC	7/29/2019	42	DISTRICT 4
BURSONRD	0220	BURSON RD	DAKOTA DR	CAMANCHE PARKWAY SOUTH	2	A	2,012	28	56,336	AC	7/29/2019	42	DISTRICT 1
CNTRSTW	0010	CENTER ST W	HWY 49	SUNSHINE LN	2	C	617	24	14,808	AC	7/29/2019	42	DISTRICT 2
CHSTNTST	0030	CHESTNUT ST	SEQUOIA AV	OAK ST	2	R	395	21	8,295	AC	7/29/2019	42	DISTRICT 1
CHURCHST	0010	CHURCH ST	END (SW)	HWY 26	2	R	383	18	6,894	AC	7/29/2019	42	DISTRICT 2
CHURCHST	0015	CHURCH ST	HWY 26	MARETTA LN	2	C	145	24	3,480	AC	7/29/2019	42	DISTRICT 2
CLAIRCT	0010	CLAIR CT	CDS (W)	BERKESEY DR	1	R	564	18	10,152	AC	7/29/2019	42	DISTRICT 5
CLMBSST	0010	COLUMBUS ST	SCHOOL ST	ODD FELLOWS ST	1	R	362	14	5,068	AC	7/29/2019	42	DISTRICT 5
CTRYCLDR	0010	COUNTRY CLUB DR	PINE KNOLL DR	LINNET LN	2	R	1,975	20	39,500	AC	7/29/2019	42	DISTRICT 3
DRDRFFRD	0020	DEARDORFF RD	WOLVERINE MINE RD	2320FT NW WOLVERINE MINE RD	1	R	2,320	10	23,200	AC	7/29/2019	42	DISTRICT 2
FERNWY	0010	FERN WY	SIERRA PINE WY	DEER RUN WY	2	R	956	18	17,208	AC	7/29/2019	42	DISTRICT 3
HNMANLN	0010	HEINEMANN LN	HWY 26	BERKESEY LN	1	R	387	20	7,740	AC	7/29/2019	42	DISTRICT 5
HENEYLN	0010	HENEY LN	SILVER RAPIDS RD	GALLIUS LN	2	R	528	24	12,672	AC	7/29/2019	42	DISTRICT 5
HONDALN	0010	HONDA LN	MONTERO RD	SIEGEL ST	1	R	446	18	8,028	AC	7/29/2019	42	DISTRICT 5
HUNTRD	0190	HUNT RD	11925FT E LANFORD PACHEO RD	SALT SPRINGS VALLEY RD (W)	1	C	2,386	20	47,720	AC	7/29/2019	42	DISTRICT 4
HUNTRD	0250	HUNT RD	7770FT SE HEISER CANYON RD	10360FT SE HEISER CANYON RD	1	C	2,590	20	51,800	AC	7/29/2019	42	DISTRICT 4
JSSMRD	0210	JESUS MARIA RD	PONDEROSA WY (NE)	RABBIT RUN	1	A	2,059	15	30,885	AC	7/29/2019	42	DISTRICT 2
LAREDOCT	0010	LAREDO CT	CDS (W)	STINSON VIEW RD	1	R	338	18	6,084	AC	7/29/2019	42	DISTRICT 5
LEARYCT	0010	LEARY CT	EMEREFF LN	CDS (SE)	1	R	1,179	16	18,864	AC	7/29/2019	42	DISTRICT 5
MAINST	1000	MAIN ST	E ST	PARKING LOT (N)	1	C	238	16	3,808	AC	7/29/2019	42	DISTRICT 3
MCCALYRD	0070	MCCAULEY RD	BERGSM LN	5691 MCCAULEY RD (UTLP)	1	R	2,547	18	45,846	AC	7/29/2019	42	DISTRICT 5
MEADOWDR	0040	MEADOW DR	BONFILIO DR	BRAE BURN DR	2	C	683	22	15,026	AC	7/29/2019	42	DISTRICT 3
MTRCHRDR	0050	MOUNTAIN RANCH RD	CALAVERITAS RD	OAK PARK DR	2	A	1,655	22	36,410	AC	7/29/2019	42	DISTRICT 1
MUSTNGRD	0020	MUSTANG RD	KIT CARSON CR	THUNDERBOLT TL	2	R	764	24	18,336	AC	7/29/2019	42	DISTRICT 3
OBYRNSRD	0080	OBYRNES FERRY RD	2600FT N SANGUINETTI DR	5200FT N SANGUINETTI DR	2	A	2,602	30	78,060	AC	7/29/2019	42	DISTRICT 4
PRDINIPL	0010	PARDINI PL	BALDWIN ST	JENNY LIND VISTA	1	R	1,125	20	22,500	AC	7/29/2019	42	DISTRICT 5
PINEST	0300	PINE ST	MAIN ST	HWY 26	2	C	803	24	19,272	AC	7/29/2019	42	DISTRICT 2
RLDFLTDN	0050	RAILROAD FLAT RD N	WELLS FARGO STATION RD	SPRUCE CREEK RD	2	A	3,272	22	71,984	AC	7/29/2019	42	DISTRICT 2
RLDFLTDN	0060	RAILROAD FLAT RD N	SPRUCE CREEK RD	BRIDGE (NE)	2	A	751	22	16,522	AC	7/29/2019	42	DISTRICT 2
RLDFLTDN	0030	RAILROAD FLAT RD S	EAST MURRAY CREEK RD	STRUCKMAN RD	2	A	968	22	21,296	AC	7/29/2019	42	DISTRICT 2
RLDFLTDN	0240	RAILROAD FLAT RD S	PRUSSIAN HILL RD	BRIDGE (S)	2	A	1,603	22	35,266	AC	7/29/2019	42	DISTRICT 2
RCKCRKRD	0210	ROCK CREEK RD	10400FT E SALT SPRINGS CAMPGRO	13000FT E SALT SPRINGS CAMPGRO	2	A	1,602	20	32,040	AC	7/29/2019	42	DISTRICT 4
RUSLLLRD	0030	RUSSELL RD	451 OAK ST (PRV DW)	SAINT CHARLES ST W	2	C	906	21	19,026	AC	7/29/2019	42	DISTRICT 1

FC (Functional Classification): A (Major Collector/ Significant Roads), C (Collector), R (Residential)
ST (Surface Type): AC (Asphalt Concrete), ST (Surface Treated)
DNS (Did Not Survey - Private Road/No Access)



Calaveras County - 2019 PMP Update
Section Description Inventory - Sorted by PCI

Road ID	Section ID	Road Name	Begin Location	End Location	No. of Lanes	FC	Length (ft)	Width (ft)	Area (sf)	ST	PCI Date	PCI	Area ID
RUTHLN	0010	RUTH LN	STEPHANIE DR	ELIZABETH DR	2	R	554	18	9,972	AC	7/29/2019	42	DISTRICT 3
SQUOIAAV	0020	SEQUOIA AV	LAUREL ST	MYRTLE ST	2	R	778	21	16,338	AC	7/29/2019	42	DISTRICT 1
SIEGELST	0010	SIEGEL ST	MONTERO RD	HONDA LN	1	R	1,839	18	33,102	AC	7/29/2019	42	DISTRICT 5
SIUOXTL	0010	SIUOX TL	APACHE RD	ZUNI DR	2	R	708	21	14,868	AC	7/29/2019	42	DISTRICT 3
SKLFLTRD	0010	SKULL FLAT RD	WINTON RD	542 SKULL FLAT RD (PRV DW) (E)	1	R	2,211	15	33,165	AC	7/29/2019	42	DISTRICT 2
STNLEYRD	0030	STANLEY RD	DUNROVIN ST	HWY 26	2	C	2,173	19	41,287	AC	7/29/2019	42	DISTRICT 2
TLGRPHRD	0010	TELEGRAPH RD	HWY 4 (W)	700FT E HWY 4 (W) (WIDTH CHG)	2	R	707	25	17,675	AC	7/29/2019	42	DISTRICT 4
TLGRPHRD	0080	TELEGRAPH RD	SHIRLEY RD	HWY 4 (E)	2	R	228	28	6,384	AC	7/29/2019	42	DISTRICT 4
TOMBELL	0010	TOM BELL	HWY 4	JOAQUIN MURIETA (MOBLE PARK)	2	R	537	34	18,258	AC	7/29/2019	42	DISTRICT 3
TREATAV	0010	TREAT AV	SAINT CHARLES ST E	POPE ST	2	R	1,070	24	25,680	AC	7/29/2019	42	DISTRICT 1
VENADODR	0010	VENADO DR	FAWN CR	SULTANA RD	2	R	2,190	20	43,800	AC	7/29/2019	42	DISTRICT 3
VENADODR	0030	VENADO DR	LINNET LN	BLACK OAK DR	2	R	1,280	20	25,600	AC	7/29/2019	42	DISTRICT 3
WHSKYSRD	0040	WHISKEY SLIDE RD	215FT NW BRIDGE (WIDTH CHG) (S	9254 WHISKEY SLIDE RD (POST) (2	R	2,274	18	40,932	AC	7/29/2019	42	DISTRICT 2
WSSHCKCT	0010	WISSHACK CT	CDS (S)	MANN ST	1	R	391	20	7,820	AC	7/29/2019	42	DISTRICT 5
SCOTTRD	0020	SCOTT RD	1145FT E ARMSTRONG RD (PRV DW)	2975FT E ARMSTRONG RD (UTPL) (1	R	1,832	12	21,984	ST	7/29/2019	42	DISTRICT 2
BLDMNTRD	0020	BALD MOUNTAIN RD	WEST POINT ELEMENTARY SCHOOL (ACORN WY	2	C	3,042	21	63,882	AC	7/29/2019	41	DISTRICT 2
BLAKECT	0010	BLAKE CT	BERKESEY DR	CDS (E)	1	R	474	18	8,532	AC	7/29/2019	41	DISTRICT 5
CAMPFRCT	0010	CAMPFIRE CT	CDS (S)	STAMPEDE CANYON DR	2	R	480	18	8,640	AC	7/29/2019	41	DISTRICT 3
CARSONST	0010	CARSON ST	RED HILL RD	2600FT NE RED HILL RD	1	R	2,602	10	26,020	AC	7/29/2019	41	DISTRICT 4
CHRMSTWY	0020	CHARM STONE WY	ARROWHEAD ST	BOW DR	1	R	2,633	12	31,596	AC	7/29/2019	41	DISTRICT 4
CPPRCVDR	0100	COPPER COVE DR	BRIDLE POINT CR	700FT W BRIDLE POINT CR (WIDTH	2	A	698	24	16,752	AC	7/29/2019	41	DISTRICT 4
DUNBARRD	0060	DUNBAR RD	WHITE PINES DAM	BLAGEN RD	2	R	725	30	21,750	AC	7/29/2019	41	DISTRICT 3
FIRWYDR	0030	FAIRWAY DR	FIFTH GREEN DR (SW)	VENADO DR	2	R	1,552	22	34,144	AC	7/29/2019	41	DISTRICT 3
GLDNGTCT	0010	GOLDEN GATE CT	SE-END (PRV DW)	GOLDEN GATE DR	2	R	343	12	4,116	AC	7/29/2019	41	DISTRICT 2
HOKANCR	0040	HOKAN CR	JIBWAY DR	HOKAN CR (T) (N)	2	R	2,088	21	43,848	AC	7/29/2019	41	DISTRICT 3
HUNTRD	0040	HUNT RD	COYOTE RIDGE RD	2410FT NE COYOTE RIDGE RD	1	C	2,410	18	43,380	AC	7/29/2019	41	DISTRICT 4
LAKWDDR	0020	LAKEWOOD DR	EVERGREEN DR	LAKEMONT DR	2	R	1,502	18	27,036	AC	7/29/2019	41	DISTRICT 3
LILACDR	0030	LILAC DR	ALDER ST	MAPLE ST	2	R	1,082	18	19,476	AC	7/29/2019	41	DISTRICT 3
LILYGRD	0100	LILY GAP RD	TREE LN	END OF PVMT (NE)	2	R	465	18	8,370	AC	7/29/2019	41	DISTRICT 2
MORANRD	0140	MORAN RD	NOLA DR	MORAN CT	2	A	1,249	24	29,976	AC	7/29/2019	41	DISTRICT 3
MTRCHRDR	0020	MOUNTAIN RANCH RD	SAINT CHARLES ST E (S)	POPE ST	2	A	1,742	30	52,260	AC	7/29/2019	41	DISTRICT 1
NOLANDCT	0010	NOLAND CT	BANE RD	CDS (SE)	1	R	417	18	7,506	AC	7/29/2019	41	DISTRICT 5
OBYRNSRD	0120	OBYRNES FERRY RD	COPPER COVE CT	2400FT N COPPER COVE CT	2	A	2,402	30	72,060	AC	7/29/2019	41	DISTRICT 4
OLDFRSRD	0010	OLD FIREHOUSE RD	MAPLE ST	HWY 4	2	R	252	18	4,536	AC	7/29/2019	41	DISTRICT 3
OLDGLCRD	0060	OLD GULCH RD	2430FT NE ROCKY RD	3030FT NE ROCKY RD	1	R	2,602	13	33,826	AC	7/29/2019	41	DISTRICT 2
PLSTNDR	0140	POOL STATION RD	5180FT NE RIATA WY	7770FT NE RIATA WY	2	A	2,588	20	51,760	AC	7/29/2019	41	DISTRICT 1
PRSSHLRD	0030	PRUSSIAN HILL RD	HOFEDITZ RD	2600FT NE HOFEDITZ RD	1	R	2,602	15	39,030	AC	7/29/2019	41	DISTRICT 2
RLDFTDS	0250	RAILROAD FLAT RD S	BRIDGE (S)	PENNINGTON MHP	2	A	1,967	22	43,274	AC	7/29/2019	41	DISTRICT 2
RCKCRKCT	0010	ROCK CREEK CT	CDS (S)	ROCK CREEK RD	2	R	1,846	28	51,688	AC	7/29/2019	41	DISTRICT 4
RCKCRKRD	0160	ROCK CREEK RD	19900FT E BRIDGE (SE)	SALT SPRINGS CAMPGROUNDS (W)	2	A	1,618	18	29,124	AC	7/29/2019	41	DISTRICT 4
RCKCRKRD	0250	ROCK CREEK RD	5200FT SE FELIX RD	7800FT SE FELIX RD	2	A	2,602	20	52,040	AC	7/29/2019	41	DISTRICT 4
SDYGLHRD	0010	SANDY GULCH RD	ASSOCIATED OFFICE RD	RAILROAD FLAT RD N	1	C	1,489	15	22,335	AC	7/29/2019	41	DISTRICT 2
SKYLINDR	0080	SKYLINE DR	ALPINE VISTA (N)	CDS (NE)	2	R	1,525	18	27,450	AC	7/29/2019	41	DISTRICT 3
STHWTRDR	0160	SOUTHWORTH RD	CLIFF CT	OSPITAL RD	2	A	987	20	19,740	AC	7/29/2019	41	DISTRICT 1
SPRGVYRD	0010	SPRING VALLEY RD	ALPINE VISTA	SKYLINE DR	2	R	971	18	17,478	AC	7/29/2019	41	DISTRICT 3
SMMLTRDW	0070	SUMMIT LEVEL RD W	8425FT E SPRUCE GULCE RD (PRV	END OF PVMT	1	C	982	12	11,784	AC	7/29/2019	41	DISTRICT 2
UPRMRNRD	0010	UPPER MORAN RD	MORAN RD	ABANDONED HWY 4 ACCESS	1	R	1,124	15	16,860	AC	7/29/2019	41	DISTRICT 3
WHITECT	0010	WHITE CT	BERKESEY LN	CDS (NW)	1	R	253	18	4,554	AC	7/29/2019	41	DISTRICT 5
ALTMNTDR	0010	ALTAMONT DR	CDS (W)	HILLCREST DR	1	R	545	12	6,540	AC	7/29/2019	40	DISTRICT 3
APPLBLDR	0020	APPLE BLOSSOM DR	SWEETWATER DR	SHADY GROVE LN	2	R	628	24	15,072	AC	7/29/2019	40	DISTRICT 3
APPLEDR	0010	APPLE DR	CDS (S)	CANYON VIEW DR	2	R	1,203	18	21,654	AC	7/29/2019	40	DISTRICT 3
ARKFRYRD	0010	ARKANSAS FERRY RD	CAMPO SECO RD	CATTLE GRID (CAMP SECO PL SIGN	2	R	2,563	21	53,823	AC	7/29/2019	40	DISTRICT 1
ASCTFCRD	0010	ASSOCIATED OFFICE RD	HWY 26	SANDY GULCH RD	2	C	1,075	22	23,650	AC	7/29/2019	40	DISTRICT 2

FC (Functional Classification): A (Major Collector/ Significant Roads), C (Collector), R (Residential)

ST (Surface Type): AC (Asphalt Concrete), ST (Surface Treated)

DNS (Did Not Survey - Private Road/No Access)



Calaveras County - 2019 PMP Update
Section Description Inventory - Sorted by PCI

Road ID	Section ID	Road Name	Begin Location	End Location	No. of Lanes	FC	Length (ft)	Width (ft)	Area (sf)	ST	PCI Date	PCI	Area ID
BDMNTRD	0070	BALD MOUNTAIN RD	ENTERPRISE LN	EGANHOFF LN	2	R	2,182	21	45,822	AC	7/29/2019	40	DISTRICT 2
BLCKFTCR	0010	BLACKFOOT CR	MEWUK LN	MEWUK LN (FULL LOOP)	2	R	1,670	21	35,070	AC	7/29/2019	40	DISTRICT 3
BOWDR	0030	BOW DR	ARROWHEAD ST (S)	BASKET LN	2	R	695	24	16,680	AC	7/29/2019	40	DISTRICT 4
BRTHRTDR	0030	BRET HARTE DR	QUIET PL	OAK TREE CR (E)	2	R	636	30	19,080	AC	7/29/2019	40	DISTRICT 3
BURNSCT	0010	BURNS CT	HARTVICKSON LN	CDS (NE)	2	R	747	20	14,940	AC	7/29/2019	40	DISTRICT 5
BURSONRD	0170	BURSON RD	3968 BURSON RD	WINDSOR ST	2	A	1,872	20	37,440	AC	7/29/2019	40	DISTRICT 1
CEDARST	0020	CEDAR ST	DAPHNE ST	SEQUOIA AV	2	R	330	22	7,260	AC	7/29/2019	40	DISTRICT 1
CMTRYLN	0200	CEMETERY LN	LOOP (S)	JONES ST	1	R	1,965	13	25,545	AC	7/29/2019	40	DISTRICT 3
DELPOLN	0010	DEL PASO LN	CDS (SW)	FLAMINGO WY	2	R	543	18	9,774	AC	7/29/2019	40	DISTRICT 3
ESTMRYRD	0060	EAST MURRAY CREEK RD	5200FT NE CRYSTAL SPRINGS RD	RAILROAD FLAT RD S	1	R	1,773	15	26,595	AC	7/29/2019	40	DISTRICT 2
FNNGANLN	0010	FINNEGAN LN	CUNEO RD	FINNEGAN CT	1	R	596	12	7,152	AC	7/29/2019	40	DISTRICT 4
GARDENLN	0020	GARDEN LN	START OF PVMT	PEEK CR	1	R	132	10	1,320	AC	7/29/2019	40	DISTRICT 2
HRDINGRD	0020	HARDING RD	CONNER DR	USHER DR	1	R	1,167	20	23,340	AC	7/29/2019	40	DISTRICT 5
HCKLBRYL	0060	HUCKLEBERRY LN	TOYON CT	VISTA DEL LAGO DR	2	R	613	21	12,873	AC	7/29/2019	40	DISTRICT 1
NDPNDNRD	0010	INDEPENDENCE RD	RIDGE RD (W & S ENDS)	FOX RD	2	A	713	24	17,112	AC	7/29/2019	40	DISTRICT 2
JSSMRRD	0160	JESUS MARIA RD	MUSIC GULCH RD	2600FT E MUSIC GULCH RD	1	A	2,602	15	39,030	AC	7/29/2019	40	DISTRICT 2
JURSRD	0020	JURS RD	2600FT N END (S) (GATE)	5200FT N END (S) (GATE)	1	R	2,602	10	26,020	AC	7/29/2019	40	DISTRICT 2
KAROCKCT	0010	KAROCK CT	CDS (SE)	CHINOOK WY	2	R	507	20	10,140	AC	7/29/2019	40	DISTRICT 3
LAURELST	0020	LAUREL ST	DAPHNE ST	SEQUOIA AV	2	R	329	27	8,883	AC	7/29/2019	40	DISTRICT 1
LURENTLN	0020	LAURENT LN	HARPER ST	HUCKLEBERRY LN	2	R	919	20	18,380	AC	7/29/2019	40	DISTRICT 5
LYVLLYCR	0010	LILY VALLEY CR	WINTON RD	LILY GAP RD	2	R	2,123	20	42,460	AC	7/29/2019	40	DISTRICT 2
LTJHNRD	0360	LITTLE JOHN RD	BOW DR (N)	205FT SE COPPER COVE DR (WIDTH	2	A	826	24	19,824	AC	7/29/2019	40	DISTRICT 4
LOOKOTCT	0010	LOOKOUT CT	SILVER SADDLE DR	CDS (E)	2	R	179	18	3,222	AC	7/29/2019	40	DISTRICT 3
LOVCRKRD	0020	LOVE CREEK RD	1094FT E MORAN RD (PRV DW) (N)	3025FT E MORAN RD (PRV DW) (S)	2	R	1,933	16	30,928	AC	7/29/2019	40	DISTRICT 3
LUDDYLN	0010	LUDDY LN	RUSSELL RD	SHOPPING CENTER ENTRANCE (NWW)	2	R	410	20	8,200	AC	7/29/2019	40	DISTRICT 1
MAINST	0300	MAIN ST	GWIN MINE RD	SPRING ST	2	R	556	18	10,008	AC	7/29/2019	40	DISTRICT 2
MAINST	0410	MAIN ST	SAINT CHARLES ST E	PIXLEY AV	2	C	578	20	11,560	AC	7/29/2019	40	DISTRICT 1
MANUELRD	0020	MANUEL RD	CEDAR ST	BULL WACKER RUN	2	R	233	22	5,126	AC	7/29/2019	40	DISTRICT 3
MTCHLLRD	0020	MITCHELL MILL RD	2600FT SE BLUE MOUNTAIN RD	5220FT SE BLUE MOUNTAIN RD (PR	1	R	2,619	15	39,285	AC	7/29/2019	40	DISTRICT 2
MORANRD	0010	MORAN RD	HWY 4 (S)	AVERY HOTEL RD	2	A	913	24	21,912	AC	7/29/2019	40	DISTRICT 3
MTRCHRDR	0060	MOUNTAIN RANCH RD	OAK PARK DR	WINDMILL CR	2	A	1,905	22	41,910	AC	7/29/2019	40	DISTRICT 1
MRPHYSDR	0050	MURPHYS DR	PINE CONE DR	TAMARACK DR	2	R	887	20	17,740	AC	7/29/2019	40	DISTRICT 3
POMOCR	0010	POMO CR	MEWKO WY	MEWKO WY (FULL LOOP)	2	R	1,543	21	32,403	AC	7/29/2019	40	DISTRICT 3
RLDFLTDN	0080	RAILROAD FLAT RD N	SILVER MOUNTAIN RD	2468 RAILROAD FLAT RD N (PRV D	2	A	1,961	22	43,142	AC	7/29/2019	40	DISTRICT 2
RDHILLRD	0050	RED HILL RD	6896 REDHILL RD (PRV DW) (W)	END OF PVMT	1	A	3,265	12	39,180	AC	7/29/2019	40	DISTRICT 4
RCKCRKRD	0070	ROCK CREEK RD	5190FT SE COYOTE RIDGE RD (WID	BRIDGE (SE)	2	A	300	18	5,400	AC	7/29/2019	40	DISTRICT 5
RCKCRKRD	0180	ROCK CREEK RD	2600FT E SALT SPRINGS CAMPGROU	5200FT E SALT SPRINGS CAMPGROU	2	A	2,602	20	52,040	AC	7/29/2019	40	DISTRICT 4
RCKCRKRD	0310	ROCK CREEK RD	20800FT SE FELIX RD	23400FT SE FELIX RD	2	A	2,602	20	52,040	AC	7/29/2019	40	DISTRICT 4
ROSEST	0010	ROSE ST	SEQUOIA AV	PALOMA RD	2	R	342	20	6,840	AC	7/29/2019	40	DISTRICT 1
ROSSDR	0010	ROSS DR	CDS (SW)	BROOKS LN	1	R	801	20	16,020	AC	7/29/2019	40	DISTRICT 1
SHADYLN	0010	SHADY LN	SKYLINE DR	ALPINE VISTA	2	R	528	18	9,504	AC	7/29/2019	40	DISTRICT 3
SHPRNCRD	0160	SHEEP RANCH RD	3200FT N FULLEN RD (PRV DW) (W)	5280FT NFULLEN RD (PRV DW) (W)	2	A	2,079	18	37,422	AC	7/29/2019	40	DISTRICT 2
SHSHNDR	0120	SHOSHONE DR	311FT E SIERRA PY (SPLIT)	SIERRA PY (S-S)	1	R	313	15	4,695	AC	7/29/2019	40	DISTRICT 3
SRRAPNWWY	0010	SIERRA PINE WY	MEADOWVIEW RD	BONANZA WY	2	R	1,078	18	19,404	AC	7/29/2019	40	DISTRICT 3
SLVRSDDR	0030	SILVER SADDLE DR	LOOKOUT CT	CDS (S)	2	R	861	18	15,498	AC	7/29/2019	40	DISTRICT 3
SKFLTRD	0030	SKULL FLAT RD	GRINDING ROCK CT	MEADOW VIEW RD (S)	2	R	3,008	18	54,144	AC	7/29/2019	40	DISTRICT 2
STHPTRRD	0050	SOUTH PETERSBURG RD	BRIGHT STAR RD	LIME CREEK RD	2	R	2,446	20	48,920	AC	7/29/2019	40	DISTRICT 1
SPINKRD	0030	SPINK RD	HIGDON-SPINK CUTOFF RD	2105FT E HIGDON-SPINK CUTOFF R	1	C	2,107	15	31,605	AC	7/29/2019	40	DISTRICT 2
WSTMYCRD	0030	WEST MURRAY CREEK RD	MILLS AV	1430FT NE MILLS AV (CATTLE GRI	2	R	1,428	20	28,560	AC	7/29/2019	40	DISTRICT 1
WLLAMSST	0020	WILLIAMS ST	SHADY GROVE LN	END (NW) (PRV DW)	2	R	682	21	14,322	AC	7/29/2019	40	DISTRICT 3
WINTONRD	0150	WINTON RD	LILY GAP RD (E) (NOT MARKED)	LILY VALLEY CR	1	R	2,037	22	44,814	AC	7/29/2019	40	DISTRICT 2
ABOUAFCT	0010	ABOUAF CT	CDS (SW)	FRIEDMAN WY	1	R	398	18	7,164	AC	7/29/2019	39	DISTRICT 5
BKRRLYWY	0050	BAKER RILEY WY	OLD GREEK MINE RD	18312 BAKER RILEY WY (PRV DW)	2	R	2,077	18	37,386	AC	7/29/2019	39	DISTRICT 2

FC (Functional Classification): A (Major Collector/ Significant Roads), C (Collector), R (Residential)

ST (Surface Type): AC (Asphalt Concrete), ST (Surface Treated)

DNS (Did Not Survey - Private Road/No Access)



Calaveras County - 2019 PMP Update
Section Description Inventory - Sorted by PCI

Road ID	Section ID	Road Name	Begin Location	End Location	No. of Lanes	FC	Length (ft)	Width (ft)	Area (sf)	ST	PCI Date	PCI	Area ID
BDMNTRD	0080	BALD MOUNTAIN RD	EGANHOFF LN	CAMPO FLORES LN	2	A	1,133	21	23,793	AC	7/29/2019	39	DISTRICT 2
CANELN	0010	CANE LN	HARTVICKSON LN (S)	GRISHAM RD	1	R	596	18	10,728	AC	7/29/2019	39	DISTRICT 5
CAVCTYRD	0060	CAVE CITY RD	2000FT SE STEEDS WY	END OF PVMT (SE)	1	R	1,451	12	17,412	AC	7/29/2019	39	DISTRICT 2
COUNCLTL	0010	COUNCIL TL	CDS (SE)	TOMAHAWK TL	2	R	875	21	18,375	AC	7/29/2019	39	DISTRICT 4
COXDR	0020	COX DR	THORNICROFT DR (S)	THORNICROFT DR (N)	1	R	634	18	11,412	AC	7/29/2019	39	DISTRICT 5
COXDR	0040	COX DR	BANE RD (W)	RIPPON RD	1	R	803	18	14,454	AC	7/29/2019	39	DISTRICT 5
DOSSCT	0010	DOSS CT	CDS (S)	CANE LN	1	R	336	18	6,048	AC	7/29/2019	39	DISTRICT 5
EVGRNDR	0010	EVERGREEN DR	LAKEWOOD DR	VALLEY VIEW DR (S & N ENDS)	2	R	2,525	18	45,450	AC	7/29/2019	39	DISTRICT 3
FIRWYDR	0020	FAIRWAY DR	ANTLER DR	FIFTH GREEN DR (SW)	2	R	1,054	22	23,188	AC	7/29/2019	39	DISTRICT 3
FARRISDR	0010	FARRIS DR	CDS (S)	HANLEY DR	1	R	1,254	18	22,572	AC	7/29/2019	39	DISTRICT 5
FETHERCT	0010	FEATHER CT	CDS (SW)	FEATHER DR	2	R	566	21	11,886	AC	7/29/2019	39	DISTRICT 4
FRNCHGRD	0060	FRENCH GULCH RD	6950FT NE LONE DOVE LN (BRIDGE)	10310FT NE LONE DOVE LN (CULVE)	2	C	3,184	20	63,680	AC	7/29/2019	39	DISTRICT 4
HIGDONRD	0030	HIGDON RD	5540FT N SUMNER RD	8310FT N SUMNER RD	2	R	2,771	18	49,878	AC	7/29/2019	39	DISTRICT 2
HIGDONRD	0040	HIGDON RD	8310FT N SUMNER RD	CEDAR LN	2	R	2,771	18	49,878	AC	7/29/2019	39	DISTRICT 2
HLLCRSDR	0010	HILLCREST DR	HWY 4	ALTAMONT DR	1	R	1,152	15	17,280	AC	7/29/2019	39	DISTRICT 3
HLLCRSDR	0300	HILLCREST DR	PONDEROSA WY	SKYLINE DR	2	R	1,390	16	22,240	AC	7/29/2019	39	DISTRICT 3
HOFFMNDR	0010	HOFFMAN DR	HEINEMANN DR	HARTVICKSON LN	2	R	2,509	20	50,180	AC	7/29/2019	39	DISTRICT 5
JSMRRD	0280	JESUS MARIA RD	4600FT E OLD PROSPECTOR TL	PINE NEEDLE DR	1	A	2,050	15	30,750	AC	7/29/2019	39	DISTRICT 2
LILYGPRD	0020	LILY GAP RD	1835FT N WINTON RD	HIDDEN VALLEY RD	1	R	1,834	15	27,510	AC	7/29/2019	39	DISTRICT 2
LDGPLLN	0010	LODGE POLE LN	FULL LOOP (S)	SALT SPRINGS TL	2	R	851	20	17,020	AC	7/29/2019	39	DISTRICT 3
LOVCRKRD	0010	LOVE CREEK RD	MORAN RD	1094FT E MORAN RD (PRV DW) (N)	1	R	1,096	13	14,248	AC	7/29/2019	39	DISTRICT 3
LOVCRKRD	0030	LOVE CREEK RD	3025FT E MORAN RD (PRV DW) (S)	6047FT E MORAN RD (TRL/PRV DW)	2	R	3,024	16	48,384	AC	7/29/2019	39	DISTRICT 3
MAINST	0920	MAIN ST	SMITH LN	WEST POINT PIONEER RD (W)	2	C	1,514	30	45,420	AC	7/29/2019	39	DISTRICT 2
MNOMINCT	0010	MENOMINEE CT	CDS (S)	VALLEY VIEW DR	2	R	1,738	18	31,284	AC	7/29/2019	39	DISTRICT 3
MEWECT	0010	MEWE CT	CDS (S)	COUNTRY CLUB DR	2	R	280	16	4,480	AC	7/29/2019	39	DISTRICT 3
MTCHLRD	0010	MITCHELL MILL RD	BLUE MOUNTAIN RD	2600FT SE BLUE MOUNTAIN RD	1	R	2,602	15	39,030	AC	7/29/2019	39	DISTRICT 2
MKLMEDRE	0030	MOKELUMNE DR E	TAOS CT	AVERY DR	2	R	1,179	18	21,222	AC	7/29/2019	39	DISTRICT 3
MORADOCR	0010	MORADO CR	FEATHER DR	MORADO CR (FULL LOOP)	2	R	1,251	21	26,271	AC	7/29/2019	39	DISTRICT 4
MOUNTNVW	0100	MOUNTAIN VIEW	SKYLINE DR (W)	ALPINE VISTA	2	R	607	20	12,140	AC	7/29/2019	39	DISTRICT 3
MRPHYSRD	0040	MURPHYS GRADE RD	ROLLERI RANCH RD	1137FT NE ROLLERI RANCH RD (PR	2	A	1,138	30	34,140	AC	7/29/2019	39	DISTRICT 4
ORMESCT	0010	ORMES CT	CDS (SW)	SIEGEL ST	1	R	473	18	8,514	AC	7/29/2019	39	DISTRICT 5
PENNYLN	0100	PENNY LN	END (Y) (PRV DW) (W)	MINERAL ST (N)	1	R	140	15	2,100	AC	7/29/2019	39	DISTRICT 4
PINCONDR	0020	PINE CONE DR	MANZANITA DR	BEAR CLOVER DR (S)	2	R	649	20	12,980	AC	7/29/2019	39	DISTRICT 3
PLSTNDR	0180	POOL STATION RD	UPPER ANDY RD	2300FT N UPPER ANDY RD	2	A	2,302	20	46,040	AC	7/29/2019	39	DISTRICT 1
PRSSHRLD	0040	PRUSSIAN HILL RD	2600FT NE HOFEDITZ RD	STONE TL	1	R	2,579	15	38,685	AC	7/29/2019	39	DISTRICT 2
RCKCRKRD	0220	ROCK CREEK RD	13000FT E SALT SPRINGS CAMPGRO	FELIX RD	2	A	1,498	20	29,960	AC	7/29/2019	39	DISTRICT 4
SNTMRZDR	0020	SAINT MORITZ DR	ASPEN WY	MONETIER DR	2	R	709	20	14,180	AC	7/29/2019	39	DISTRICT 3
SIERRAPY	0010	SIERRA PY	INDIAN ROCK RD	750FT N INDIAN ROCK RD (UNPVD)	2	A	753	21	15,813	AC	7/29/2019	39	DISTRICT 3
SKLFLTRD	0040	SKULL FLAT RD	MEADOW VIEW RD (S)	SKULL SPRINGS RD	2	R	2,869	18	51,642	AC	7/29/2019	39	DISTRICT 2
STHPTRRD	0010	SOUTH PETERSBURG RD	OAK KNOLL CAMPGROUND	NORTH SHORE CT	2	R	769	20	15,380	AC	7/29/2019	39	DISTRICT 1
STHWTRD	0010	SOUTHWORTH RD	BURSON RD	NOB HILL	2	A	1,369	18	24,642	AC	7/29/2019	39	DISTRICT 1
STHWTRD	0020	SOUTHWORTH RD	NOB HILL	NEIGHBORS DR	2	A	1,348	18	24,264	AC	7/29/2019	39	DISTRICT 1
STHWTRD	0040	SOUTHWORTH RD	EVERGREEN RD	PETTINGER RD	2	A	1,341	18	24,138	AC	7/29/2019	39	DISTRICT 1
STAGWY	0010	STAG WY	SILVER DR	ANTLER DR	2	R	492	20	9,840	AC	7/29/2019	39	DISTRICT 3
STAGGDR	0010	STAGG DR	LAKEMONT DR (W)	LAKEMONT DR (E)	2	R	436	20	8,720	AC	7/29/2019	39	DISTRICT 3
TOPNGLN	0010	TOPANGA LN	INDIAN ROCK RD	SIERRA PY	2	R	2,240	18	40,320	AC	7/29/2019	39	DISTRICT 3
UPPRDRD	0010	UPPER DORRARD RD	HWY 26	VALENTINE GULCH RD	1	R	1,714	10	17,140	AC	7/29/2019	39	DISTRICT 2
UTICADR	0020	UTICA DR	UTICA DITCH RD	CANYON VIEW DR (NE)	2	R	1,159	18	20,862	AC	7/29/2019	39	DISTRICT 3
WINTONRD	0070	WINTON RD	LILY GAP RD (W)	ROBBINVILLE DR	2	R	1,240	22	27,280	AC	7/29/2019	39	DISTRICT 2
WINTONRD	0130	WINTON RD	7800FT NE 2741 WINTON RD (PRV)	LILY GAP RD (E) (NOT MARKED)	2	R	1,951	22	42,922	AC	7/29/2019	39	DISTRICT 2
APACHERD	0030	APACHE RD	YUMA WY	NAVAJO DR (W)	2	R	1,713	21	35,973	AC	7/29/2019	38	DISTRICT 3
ARMSTRGRD	0080	ARMSTRONG RD	750FT N CUNNINGHAM RD (PRV DW)	2224FT N CUNNINGHAM RD (PRV DW)	1	R	2,226	15	33,390	AC	7/29/2019	38	DISTRICT 2
BDMNTRD	0040	BALD MOUNTAIN RD	JOHN EAPH TL	JURS RD	2	C	1,326	21	27,846	AC	7/29/2019	38	DISTRICT 2

FC (Functional Classification): A (Major Collector/ Significant Roads), C (Collector), R (Residential)

ST (Surface Type): AC (Asphalt Concrete), ST (Surface Treated)

DNS (Did Not Survey - Private Road/No Access)



Calaveras County - 2019 PMP Update
Section Description Inventory - Sorted by PCI

Road ID	Section ID	Road Name	Begin Location	End Location	No. of Lanes	FC	Length (ft)	Width (ft)	Area (sf)	ST	PCI Date	PCI	Area ID
BRBOURD	0010	BARBOUR RD	SILVER RAPIDS RD	CDS (NE)	1	R	1,642	18	29,556	AC	7/29/2019	38	DISTRICT 5
BLAGENRD	0030	BLAGEN RD	1216 BALGEN RD (PRV DW) (S)	1496 BALGEN RD (PRV DW) (S)	2	C	1,721	30	51,630	AC	7/29/2019	38	DISTRICT 3
BLMNTNRD	0010	BLUE MOUNTAIN RD	RAILROAD FLAT RD N	NOBLE RD	2	R	1,033	21	21,693	AC	7/29/2019	38	DISTRICT 2
BLMNTNRD	0020	BLUE MOUNTAIN RD	NOBLE RD	POVERTY LN	2	R	1,685	21	35,385	AC	7/29/2019	38	DISTRICT 2
BONNETCT	0010	BONNET CT	TOMAHAWK TL	CDS (E)	2	R	570	21	11,970	AC	7/29/2019	38	DISTRICT 4
BOWDR	0010	BOW DR	LITTLE JOHN RD (S)	QUAIL HILL RD (S)	2	R	795	21	16,695	AC	7/29/2019	38	DISTRICT 4
CLFRNST	0110	CALIFORNIA ST	182 CALIFORNIA (PRV DW) (SE)	POPE ST (N)	2	R	426	24	10,224	AC	7/29/2019	38	DISTRICT 1
CAVCTYRD	0040	CAVE CITY RD	2700FT SE MOUNTAIN MEADOWS DR	STEEDS WY	2	R	2,385	20	47,700	AC	7/29/2019	38	DISTRICT 2
CTLMRD	0020	CENTENNIAL MINE RD	CENTENNIAL MINE PL	WEST POINT PIONEER RD	2	C	1,739	15	26,085	AC	7/29/2019	38	DISTRICT 2
CHPRLDR	0010	CHAPARRAL DR	SULTANA RD	VENADO DR	2	R	2,647	18	47,646	AC	7/29/2019	38	DISTRICT 3
CHSTNTST	0020	CHESTNUT ST	CALIFORNIA ST	SEQUOIA AV	2	C	327	24	7,848	AC	7/29/2019	38	DISTRICT 1
CHYNNWY	0010	CHEYENNE WY	CDS (SW)	CHEYENNE WY	2	R	809	21	16,989	AC	7/29/2019	38	DISTRICT 3
DOGTWNRD	0090	DOGTOWN RD	2600 FT N 1419 DOGTOWN RD (PRV	5200 FT N 1419 DOGTOWN RD (PRV	2	A	2,602	18	46,836	AC	7/29/2019	38	DISTRICT 4
GWNMNRD	0010	GWIN MINE RD	PALOMA RD	GWIN ST	2	C	123	66	8,118	AC	7/29/2019	38	DISTRICT 2
HOKANCR	0030	HOKAN CR	MEWKO WY	JIBWAY DR	2	R	597	21	12,537	AC	7/29/2019	38	DISTRICT 3
HUNTRD	0060	HUNT RD	4820FT NE COYOTE RIDGE RD	7230FT NE COYOTE RIDGE RD	1	C	2,410	18	43,380	AC	7/29/2019	38	DISTRICT 4
NDPNDNRD	0020	INDEPENDENCE RD	FOX RD	1755FT NE FOX RD	2	A	1,756	20	35,120	AC	7/29/2019	38	DISTRICT 2
NDPNDNRD	0070	INDEPENDENCE RD	APRIL LN	DOGWOOD PASS	2	A	729	20	14,580	AC	7/29/2019	38	DISTRICT 2
IRQUISCR	0010	IROQUOIS CR	FEATHER DR	IROQUOIS CR (FULL LOOP)	2	R	962	21	20,202	AC	7/29/2019	38	DISTRICT 4
JEFFRYCR	0010	JEFFRY CR	FULL LOOP (S)	SALT SPRINGS TL	2	R	272	20	5,440	AC	7/29/2019	38	DISTRICT 3
JSSMRD	0220	JESUS MARIA RD	RABBIT RUN	OLD GAMBETTA RD	1	A	1,231	15	18,465	AC	7/29/2019	38	DISTRICT 2
JSSMRD	0300	JESUS MARIA RD	PINE BARK DR	BAKER RILEY WY	2	A	1,097	18	19,746	AC	7/29/2019	38	DISTRICT 2
LAKSHRCT	0010	LAKESHORE CT	KIVA DR	CDS (NE)	2	R	570	21	11,970	AC	7/29/2019	38	DISTRICT 4
MCCALLCT	0010	MCCALL CT	BERKESEY DR	CDS (E)	2	R	337	24	8,088	AC	7/29/2019	38	DISTRICT 5
MCCALYRD	0080	MCCAULEY RD	5691 MCCAULEY RD (UTLP)	CDS (NW)	1	R	944	18	16,992	AC	7/29/2019	38	DISTRICT 5
MTRCHRD	0070	MOUNTAIN RANCH RD	WINDMILL CR	MILLS AV	2	A	724	22	15,928	AC	7/29/2019	38	DISTRICT 1
NUGGETCT	0010	NUGGET CT	CDS (SE)	FAIRWAY DR	2	R	891	20	17,820	AC	7/29/2019	38	DISTRICT 3
OBYRNSRD	0070	OBYRNES FERRY RD	SANGUINETTI DR	2600FT N SANGUINETTI DR	2	A	2,602	30	78,060	AC	7/29/2019	38	DISTRICT 4
PALOMACT	0010	PALOMA CT	CDS (W)	CAMPO SECO WY	2	R	371	20	7,420	AC	7/29/2019	38	DISTRICT 3
PNSLGHRD	0050	PENNSYLVANIA GULCH RD	SKUNK RANCH RD	HANGING TREE RD	1	A	2,337	15	35,055	AC	7/29/2019	38	DISTRICT 3
PINEDR	0060	PINE DR	FIFTH GREEN DR	PRIVATE DRIVE	2	C	953	22	20,966	AC	7/29/2019	38	DISTRICT 3
PINEDR	0070	PINE DR	PRIVATE DRIVE	HWY 4	2	C	1,843	20	36,860	AC	7/29/2019	38	DISTRICT 3
PINEST	0010	PINE ST	HWY 12	SEQUOIA AV	2	R	663	24	15,912	AC	7/29/2019	38	DISTRICT 1
PNDRSAWY	0300	PONDEROSA WY	CDS (SW)	VISTA DR (NE)	1	R	761	16	12,176	AC	7/29/2019	38	DISTRICT 3
RLDFLTDN	0030	RAILROAD FLAT RD N	SUMMIT LEVEL RD W	INDEPENDENCE RD	2	A	2,523	22	55,506	AC	7/29/2019	38	DISTRICT 2
RINBOWCT	0010	RAINBOW CT	FAWN CR	CDS (NW)	2	R	241	20	4,820	AC	7/29/2019	38	DISTRICT 3
RDHILLRD	0030	RED HILL RD	7588 RED HILL RD (PRV DW) (NW)	MOORE DR	1	A	1,554	15	23,310	AC	7/29/2019	38	DISTRICT 4
RCKCRKRD	0230	ROCK CREEK RD	FELIX RD	2600FT SE FELIX RD	2	A	2,602	20	52,040	AC	7/29/2019	38	DISTRICT 4
SCHAADR	0020	SCHAAD RD	2385FT N BLUE MOUNTAIN RD	4770FT N BLUE MOUNTAIN RD	2	R	2,387	20	47,740	AC	7/29/2019	38	DISTRICT 2
SHPRNCRD	0010	SHEEP RANCH RD	MAIN ST	CHURCH ST	1	A	226	12	2,712	AC	7/29/2019	38	DISTRICT 3
SHPRNCRD	0200	SHEEP RANCH RD	2600FT NW 13000 SHEEP RANCH RD	4400FT NW 13000 SHEEP RANCH RD	2	A	1,802	18	32,436	AC	7/29/2019	38	DISTRICT 2
SHLTONRD	0050	SHELTON RD	STONE CORRAL CT	HWY 26	2	C	968	18	17,424	AC	7/29/2019	38	DISTRICT 5
SGNLHLTL	0010	SIGNAL HILL TL	ARROWHEAD ST	BAY VIEW DR	2	R	2,122	24	50,928	AC	7/29/2019	38	DISTRICT 4
STHWTRD	0210	SOUTHWORTH RD	CREEKVIEW LN	HWY 12	2	A	805	20	16,100	AC	7/29/2019	38	DISTRICT 1
WINTONRD	0020	WINTON RD	SKULL FLAT RD	JOHN EAPH TL	2	C	1,413	22	31,086	AC	7/29/2019	38	DISTRICT 2
LOVCRKRD	0070	LOVE CREEK RD	4256FT NE DOUDS LANDING RD (PR	6559FT NE DOUDS LANDING RD (PR	1	R	2,305	13	29,965	ST	7/29/2019	38	DISTRICT 3
AUGSTADR	0010	AUGUSTA DR	SNOW FLAKE DR	MAUNA KEA DR	2	R	1,195	20	23,900	AC	7/29/2019	37	DISTRICT 3
BLDMNTRD	0090	BALD MOUNTAIN RD	CAMPO FLORES LN	HILLTOP VIEW RD	2	A	796	21	16,716	AC	7/29/2019	37	DISTRICT 2
BANERD	0010	BANE RD	COX DR (W)	COX DR (E)	1	R	979	18	17,622	AC	7/29/2019	37	DISTRICT 5
BRDGRCT	0010	BRANDING IRON CT	SILVER SADDLE DR	CDS (E)	2	R	314	18	5,652	AC	7/29/2019	37	DISTRICT 3
BMMRVLDR	0020	BUMMERVILLE RD	VALENTINE HILL DR	WINTON RD	2	R	1,850	20	37,000	AC	7/29/2019	37	DISTRICT 2
BURSONRD	0150	BURSON RD	CAROL LN	1800 FT N CAROL LN	2	A	1,802	20	36,040	AC	7/29/2019	37	DISTRICT 1
CEDARST	0010	CEDAR ST	HWY 12	DAPHNE ST	2	R	331	24	7,944	AC	7/29/2019	37	DISTRICT 1

FC (Functional Classification): A (Major Collector/ Significant Roads), C (Collector), R (Residential)

ST (Surface Type): AC (Asphalt Concrete), ST (Surface Treated)

DNS (Did Not Survey - Private Road/No Access)



Calaveras County - 2019 PMP Update
Section Description Inventory - Sorted by PCI

Road ID	Section ID	Road Name	Begin Location	End Location	No. of Lanes	FC	Length (ft)	Width (ft)	Area (sf)	ST	PCI Date	PCI	Area ID
DRIVERCT	0010	DRIVER CT	DRIVER RD	CDS (SE)	1	R	410	16	6,560	AC	7/29/2019	37	DISTRICT 5
ELDRADDR	0050	EL DORADO DR	GEORGEANN CT	GEORGEANN DR	2	A	250	22	5,500	AC	7/29/2019	37	DISTRICT 3
FLUMECT	0020	FLUME CT	PLACER WY	GOLD HILL CR	2	R	289	20	5,780	AC	7/29/2019	37	DISTRICT 3
FRCTYRD	0030	FRICOT CITY RD	2600FT E CALAVERITAS RD (E)	5200FT E CALAVERITAS RD (E)	2	A	2,602	20	52,040	AC	7/29/2019	37	DISTRICT 2
FULLENRD	0050	FULLEN RD	DOLORES LN	6290 FULLEN RD (PRV DW) (S)	1	R	1,597	12	19,164	AC	7/29/2019	37	DISTRICT 2
GVRNCNTR	0020	GOVERNMENT CENTER	MOUNTAIN RANCH RD (E)	MOUNTAIN RANCH RD (W) (LOOP)	2	A	494	33	16,302	AC	7/29/2019	37	DISTRICT 1
GRNOBLDR	0030	GRENOBLE DR	GRAND TETONS DR (W)	GRAND TETONS DR (E)	2	R	1,514	18	27,252	AC	7/29/2019	37	DISTRICT 3
GWINST	0020	GWIN ST	CAMINO DE ORO	1510 FT N CAMINO DE ORO (END P	1	R	1,511	16	24,176	AC	7/29/2019	37	DISTRICT 2
HANGTRTL	0035	HANGTREE TL	HANGTREE TL (SPLIT) (NE)	HANGTREE TL (SPLIT) (SW)	1	R	192	12	2,304	AC	7/29/2019	37	DISTRICT 3
HIGDONRD	0050	HIGDON RD	CEDAR LN	WEST POINT PIONEER RD	2	R	790	15	11,850	AC	7/29/2019	37	DISTRICT 2
HUBCT	0010	HUB CT	CHUCKWAGON DR	CDS (E)	1	R	1,094	12	13,128	AC	7/29/2019	37	DISTRICT 4
JENNIEDR	0020	JEANNIE DR	JERRILYNN DR	MICHELE WY	2	R	541	18	9,738	AC	7/29/2019	37	DISTRICT 3
JSSMRD	0100	JESUS MARIA RD	3955FT NE HAWYER RD (WIDTH CHG	6555FT E HAWYER RD	2	A	2,602	18	46,836	AC	7/29/2019	37	DISTRICT 2
JSMRRD	0190	JESUS MARIA RD	5900FT E MUSIC GULCH RD	WHISKEY SLIDE RD	1	A	1,651	15	24,765	AC	7/29/2019	37	DISTRICT 2
JSSMRD	0290	JESUS MARIA RD	PINE NEEDLE DR	PINE BARK DR	2	A	2,152	18	38,736	AC	7/29/2019	37	DISTRICT 2
JONESST	0040	JONES ST	CEMETERY LN	MAIN ST	2	R	370	24	8,880	AC	7/29/2019	37	DISTRICT 3
MAINST	0800	MAIN ST	LOOP (SW)	EL DORADO ST	2	R	663	18	11,934	AC	7/29/2019	37	DISTRICT 2
MNZTDR	0030	MANZANITA DR	HILLCREST DR	BONFILIO DR	2	R	763	18	13,734	AC	7/29/2019	37	DISTRICT 3
MEADOWDR	0060	MEADOW DR	WAWONA WY	KIOTE HILLS DR	2	C	1,810	22	39,820	AC	7/29/2019	37	DISTRICT 3
MTRCHRD	0080	MOUNTAIN RANCH RD	MILLS AV	WILLOW CREEK RD	2	A	2,745	22	60,390	AC	7/29/2019	37	DISTRICT 1
MRPHYSRD	0020	MURPHYS GRADE RD	GARDNER LN	HWY 4 (OVERPASS)	2	A	1,677	30	50,310	AC	7/29/2019	37	DISTRICT 4
MYRTLEST	0020	MYRTLE ST	DAPHNE ST	OAK ST	2	R	716	21	15,036	AC	7/29/2019	37	DISTRICT 1
NAVAJODR	0020	NAVAJO DR	DARDANELLE VISTA	CHEYENNE WY	2	R	1,072	21	22,512	AC	7/29/2019	37	DISTRICT 3
OSPITLRD	0050	OSPITAL RD	CULVERT	9300 OSPITAL RD (OLIVE OIL CO)	2	A	2,217	20	44,340	AC	7/29/2019	37	DISTRICT 1
PSTRLLCT	0010	PASTORELLO CT	CDS (S)	FRIEDMAN WY	1	R	359	18	6,462	AC	7/29/2019	37	DISTRICT 5
PTROSSST	0010	PETROSS ST	SAWMILL ST	WARDS AVE (SE) (WIDTH CHG)	2	R	458	16	7,328	AC	7/29/2019	37	DISTRICT 1
PNDRSAWY	0410	PONDEROSA WY	EDGEMONT RD	SKYLINE DR (N)	2	R	790	18	14,220	AC	7/29/2019	37	DISTRICT 3
PLSTNRD	0050	POOL STATION RD	MJB RANCH RD	OAK VALLEY RD	2	A	850	20	17,000	AC	7/29/2019	37	DISTRICT 1
RAINYDR	0040	RAINY DR	MORAN RD	MEADOW DR	2	R	1,284	22	28,248	AC	7/29/2019	37	DISTRICT 3
RCKCRKRD	0320	ROCK CREEK RD	23400FT SE FELIX RD	26000FT SE FELIX RD	2	A	2,602	20	52,040	AC	7/29/2019	37	DISTRICT 4
SLTSPRRD	0010	SALT SPRINGS VALLEY RD	HUNT RD (SE)	AERO RD	2	C	498	18	8,964	AC	7/29/2019	37	DISTRICT 4
SCHAARDR	0010	SCHAAD RD	BLUE MOUNTAIN RD	2385FT N BLUE MOUNTAIN RD	2	R	2,387	20	47,740	AC	7/29/2019	37	DISTRICT 2
SQUOIAAV	0010	SEQUOIA AV	PINE ST	LAUREL ST	2	R	775	21	16,275	AC	7/29/2019	37	DISTRICT 1
SHSHNDR	0090	SHOSHONE DR	290FT N SIERRA PY (SPLIT)	SIERRA PY (W)	1	R	291	15	4,365	AC	7/29/2019	37	DISTRICT 3
SNGLTRDR	0030	SINGLETREE DR	END (ROAD BLOCK) (NE)	2721 SINGLETREE DR (NE)	1	R	2,008	12	24,096	AC	7/29/2019	37	DISTRICT 4
SIXMILRD	0100	SIX MILE RD	5575FT NW VALLECITO BLFS RD (W	FAIR OAKS LN	2	C	2,342	22	51,524	AC	7/29/2019	37	DISTRICT 3
SKYLINDR	0070	SKYLINE DR	ALPINE VISTA (S)	ALPINE VISTA (N)	2	R	842	18	15,156	AC	7/29/2019	37	DISTRICT 3
STHWTRDR	0150	SOUTHWORTH RD	WESTWOOD CT	CLIFF CT	2	A	1,531	20	30,620	AC	7/29/2019	37	DISTRICT 1
SWSRCHRD	0020	SWISS RANCH RD	1590FT RAILROAD FLAT RD S (PRV	QUARTZ MINE RD	1	R	2,200	16	35,200	AC	7/29/2019	37	DISTRICT 2
LOVCRKRD	0080	LOVE CREEK RD	6559FT NE DOUDS LANDING RD (PR	7435FT NE DOUDS LANDING RD (NW	1	R	878	13	11,414	ST	7/29/2019	37	DISTRICT 3
BGTRSVDR	0010	BIG TREES VILLAGE DR	NAVAJO DR	HWY 4	2	R	485	30	14,550	AC	7/29/2019	36	DISTRICT 3
BLCKSMHV	0010	BLACKSMITH AV	WASHINGTON ST	MOUNTAIN RANCH RD	1	R	209	12	2,508	AC	7/29/2019	36	DISTRICT 2
BTFUHRD	0010	BOTFUHER RD	DUNN RD	HEINEMANN DR	2	R	1,981	20	39,620	AC	7/29/2019	36	DISTRICT 5
BRCHNDR	0025	BRITCHEN DR	1692 BRITCHEN DR	CDS (N) (GATE)	1	R	1,266	12	15,192	AC	7/29/2019	36	DISTRICT 4
BURSONRD	0130	BURSON RD	HERBERT CT	CIRCLE HILL DR	2	A	2,272	20	45,440	AC	7/29/2019	36	DISTRICT 1
BURSONRD	0160	BURSON RD	1800 FT N CAROL LN	3968 BURSON RD	2	A	1,761	20	35,220	AC	7/29/2019	36	DISTRICT 1
CAMPSCWY	0010	CAMPO SECO WY	CDS (SW)	COLUMBIA WY	2	R	1,018	20	20,360	AC	7/29/2019	36	DISTRICT 3
CRKLDYDR	0010	CAROL KENNEDY DR	AIRPORT PARKING (W)	HWY 49	2	R	3,078	20	61,560	AC	7/29/2019	36	DISTRICT 1
CHLCMPRD	0050	CHILE CAMP RD	5346 CHILE CAMP RD	4251 CHILE CAMP RD	2	R	1,172	20	23,440	AC	7/29/2019	36	DISTRICT 1
CPPRCVDR	0110	COPPER COVE DR	700FT W BRIDLE POINT CR (WIDTH	OBYRNES FERRY RD	2	A	172	36	6,192	AC	7/29/2019	36	DISTRICT 4
DRWOODCT	0010	DEERWOOD CT	CDS (NW)	GRENOBLE DR	2	R	641	27	17,307	AC	7/29/2019	36	DISTRICT 3
DUNNRD	0050	DUNN RD	HARTVICKSON LN	HENEY CT	2	R	1,923	20	38,460	AC	7/29/2019	36	DISTRICT 5
ESTMRYRD	0040	EAST MURRAY CREEK RD	CRYSTAL SPRINGS RD	2600FT NE CRYSTAL SPRINGS RD	1	R	2,602	12	31,224	AC	7/29/2019	36	DISTRICT 2

FC (Functional Classification): A (Major Collector/ Significant Roads), C (Collector), R (Residential)

ST (Surface Type): AC (Asphalt Concrete), ST (Surface Treated)

DNS (Did Not Survey - Private Road/No Access)



Calaveras County - 2019 PMP Update
Section Description Inventory - Sorted by PCI

Road ID	Section ID	Road Name	Begin Location	End Location	No. of Lanes	FC	Length (ft)	Width (ft)	Area (sf)	ST	PCI Date	PCI	Area ID
ESTMRYRD	0050	EAST MURRAY CREEK RD	2600FT NE CRYSTAL SPRINGS RD	5200FT NE CRYSTAL SPRINGS RD	1	R	2,602	15	39,030	AC	7/29/2019	36	DISTRICT 2
EDGMNTRD	0010	EDGEMONT RD	CDS (SE)	PONDEROSA WY	2	R	929	16	14,864	AC	7/29/2019	36	DISTRICT 3
GLDNCRDR	0010	GOLDEN CREEK DR	HWY 4 (W)	NEWFOUND LN	2	R	1,113	18	20,034	AC	7/29/2019	36	DISTRICT 4
GOODLLRD	0010	GOODELL RD	PALOMA RD	END OF PVMT	2	R	589	18	10,602	AC	7/29/2019	36	DISTRICT 2
HDDVLYRD	0030	HIDDEN VALLEY RD	1418FT NE HILLSDALE RD (PRV DW)	END OF PVMT	1	R	1,953	12	23,436	AC	7/29/2019	36	DISTRICT 2
NDNRCKRD	0010	INDIAN ROCK RD	SIERRA PY	HANGTREE TRAIL CT	2	R	1,229	21	25,809	AC	7/29/2019	36	DISTRICT 3
JSSMRD	0020	JESUS MARIA RD	HWY 26 (W)	JESUS MARIA RD (MERGE)	1	A	497	15	7,455	AC	7/29/2019	36	DISTRICT 2
LAURELST	0010	LAUREL ST	HWY 12	DAPHNE ST	2	C	323	30	9,690	AC	7/29/2019	36	DISTRICT 1
LEWISAV	0010	LEWIS AV	MAIN ST	CALIFORNIA ST	2	R	205	21	4,305	AC	7/29/2019	36	DISTRICT 1
LILYGPRD	0080	LILY GAP RD	RODEN DR (W)	RODEN DR (E)	2	R	1,530	18	27,540	AC	7/29/2019	36	DISTRICT 2
MAINST	0420	MAIN ST	PIXLEY AV	NEILSEN ST	2	C	877	20	17,540	AC	7/29/2019	36	DISTRICT 1
MANUELRD	0030	MANUEL RD	BULL WACKER RUN	BLACK WACKER	2	R	174	20	3,480	AC	7/29/2019	36	DISTRICT 3
MICHLWY	0020	MICHELE WY	JEANNIE DR	RAINY DR	2	R	602	18	10,836	AC	7/29/2019	36	DISTRICT 3
MORANRD	0040	MORAN RD	4030 MORAN RD (PRV DW)	LOVE CREEK RD	1	A	2,214	16	35,424	AC	7/29/2019	36	DISTRICT 3
MORANRD	0150	MORAN RD	MORAN CT	MARILYN WY	2	A	1,339	24	32,136	AC	7/29/2019	36	DISTRICT 3
MTRCHRDR	0110	MOUNTAIN RANCH RD	2610FT W BLACKTAIL CREEK RD (P)	4615FT W BLACKTAIL CREEK RD (P)	2	A	2,009	22	44,198	AC	7/29/2019	36	DISTRICT 1
NILSNST	0010	NEILSEN ST	MAIN ST	END OF PVMT (NE)	2	R	914	20	18,280	AC	7/29/2019	36	DISTRICT 1
OLDGLCRD	0090	OLD GULCH RD	1850FT N FRECCERO RD	MICHEL RD	1	R	1,852	13	24,076	AC	7/29/2019	36	DISTRICT 2
PLACERWY	0020	PLACER WY	QUARTZ DR	FAIRWAY DR (NW)	2	R	811	20	16,220	AC	7/29/2019	36	DISTRICT 3
POMMELWY	0010	POMMEL WY	CDS (SE)	2190FT SW COLT LN (PVMT CHG)	1	R	2,158	15	32,370	AC	7/29/2019	36	DISTRICT 4
PLSTTNRD	0110	POOL STATION RD	8220 POOL STATION RD (PRV DW)	RIATA WY	2	A	1,976	20	39,520	AC	7/29/2019	36	DISTRICT 1
PRSSHLD	0070	PRUSSIAN HILL RD	2200FT NE TONE TL	RAILROAD FLAT RD S	2	R	1,087	20	21,740	AC	7/29/2019	36	DISTRICT 2
PUEBLOTL	0010	PUEBLO TL	CDS (SE)	KIVA DR	2	R	1,865	21	39,165	AC	7/29/2019	36	DISTRICT 4
RDLFLTDN	0120	RAILROAD FLAT RD N	BLUE MOUNTAIN RD	DAVIMAN RD	2	A	1,909	24	45,816	AC	7/29/2019	36	DISTRICT 2
RCKCRKRD	0200	ROCK CREEK RD	7800FT E SALT SPRINGS CAMPGROU	10400FT E SALT SPRINGS CAMPGRO	2	A	2,602	20	52,040	AC	7/29/2019	36	DISTRICT 4
RCKCRKRD	0290	ROCK CREEK RD	15600FT SE FELIX RD	18200FT SE FELIX RD	2	A	2,602	20	52,040	AC	7/29/2019	36	DISTRICT 4
SHPRNCRD	0260	SHEEP RANCH RD	SCHOOL ST	1300FT N SCHOOL ST (CULVERT) (2	A	1,297	20	25,940	AC	7/29/2019	36	DISTRICT 2
SHLTONRD	0040	SHELTON RD	10561 SHELTON RD	STONE CORRAL CT	2	R	1,241	18	22,338	AC	7/29/2019	36	DISTRICT 5
SHSHNDR	0125	SHOSHONE DR	SIERRA PY (S-N)	305FT W SIERRA PY (SPLIT)	1	R	307	15	4,605	AC	7/29/2019	36	DISTRICT 3
SKYLINDR	0040	SKYLINE DR	820FT NE PONDEROSA WY (WIDTH C	MOUNTAIN VIEW (NE)	2	R	1,045	18	18,810	AC	7/29/2019	36	DISTRICT 3
STHPTRRD	0030	SOUTH PETERSBURG RD	RANCHERO RD S	BRIGHT STAR RD	2	R	2,882	20	57,640	AC	7/29/2019	36	DISTRICT 1
THEPARK	0010	THE PARK	MONETIER DR	CDS (E)	2	R	201	18	3,618	AC	7/29/2019	36	DISTRICT 3
TMHWKTL	0020	TOMAHAWK TL	BONNET CT	COUNCIL TL	2	R	911	21	19,131	AC	7/29/2019	36	DISTRICT 4
TMHWKTL	0030	TOMAHAWK TL	COUNCIL TL	CDS (SE)	2	R	906	21	19,026	AC	7/29/2019	36	DISTRICT 4
UTICADR	0010	UTICA DR	CANYON VIEW DR (SW)	UTICA DITCH RD	2	R	1,353	18	24,354	AC	7/29/2019	36	DISTRICT 3
WHISKYSRD	0050	WHISKEY SLIDE RD	9254 WHISKEY SLIDE RD (POST) (9704 WHISKEY SLIDE RD (POST) (2	R	2,572	18	46,296	AC	7/29/2019	36	DISTRICT 2
ZUMWLTST	0010	ZUMWALT ST	LAFAYETTE ST	CENTER ST E	2	R	248	21	5,208	AC	7/29/2019	36	DISTRICT 2
LOVCRKRD	0100	LOVE CREEK RD	9960FT NE DOUDS LANDING RD (W)	MCKAYS POINT RD	1	R	2,793	13	36,309	ST	7/29/2019	36	DISTRICT 3
ARACBRV	0010	AIRACOBRA AV	LIGHTNING LN	MITCHELL DR	2	R	1,467	20	29,340	AC	7/29/2019	35	DISTRICT 3
ARMSTRGRD	0070	ARMSTRONG RD	CUNNINGHAM RD	750FT N CUNNINGHAM RD (PRV DW)	1	R	752	15	11,280	AC	7/29/2019	35	DISTRICT 2
BLDMNTRD	0110	BALD MOUNTAIN RD	2553 BALD MOUNTAIN RD (PRV DW)	OAK HAVEN LN	2	A	2,620	18	47,160	AC	7/29/2019	35	DISTRICT 2
BONNZWY	0010	BONANZA WY	EL DORADO DR	RAWHIDE DR	2	R	1,451	18	26,118	AC	7/29/2019	35	DISTRICT 3
BURSONRD	0180	BURSON RD	WINDSOR ST	HWY 12	2	A	2,109	20	42,180	AC	7/29/2019	35	DISTRICT 1
CLVRTSRD	0060	CALAVERITAS RD	LANE INCREASE (UTLP)	OLD GULCH RD	2	C	1,095	20	21,900	AC	7/29/2019	35	DISTRICT 2
CLFRNST	0020	CALIFORNIA ST	CHESTNUT ST	HWY 12	1	R	195	16	3,120	AC	7/29/2019	35	DISTRICT 1
CAMPSCRD	0080	CAMPO SECO RD	2400FT E CHILLANO AV	WATERTOWN RD	2	A	2,338	20	46,760	AC	7/29/2019	35	DISTRICT 1
CANELN	0060	CANE LN	HARTVICKSON LN (N)	BARTELINK DR	2	R	509	20	10,180	AC	7/29/2019	35	DISTRICT 5
CANELN	0070	CANE LN	BARTELINK DR	RIPON RD	2	R	594	20	11,880	AC	7/29/2019	35	DISTRICT 5
CEDARDR	0020	CEDAR DR	BLUE JAY WY	HILLCREST DR	1	R	507	15	7,605	AC	7/29/2019	35	DISTRICT 3
CMMRCLWY	0010	COMMERCIAL WY	END (S) (BLOCKED)	HWY 4	2	R	1,350	20	27,000	AC	7/29/2019	35	DISTRICT 3
DAMRD	0010	DAM RD	HWY 4	CREST VIEW DR	2	R	140	21	2,940	AC	7/29/2019	35	DISTRICT 3
ELDRADDR	0040	EL DORADO DR	PAMELA CT	GEORGEANN CT	2	C	3,132	22	68,904	AC	7/29/2019	35	DISTRICT 3
FRCTYRD	0060	FRICOT CITY RD	9700FT E CALAVERITAS RD (E)	PONDEROSA WY (SW)	2	A	1,988	20	39,760	AC	7/29/2019	35	DISTRICT 2

FC (Functional Classification): A (Major Collector/ Significant Roads), C (Collector), R (Residential)

ST (Surface Type): AC (Asphalt Concrete), ST (Surface Treated)

DNS (Did Not Survey - Private Road/No Access)



Calaveras County - 2019 PMP Update
Section Description Inventory - Sorted by PCI

Road ID	Section ID	Road Name	Begin Location	End Location	No. of Lanes	FC	Length (ft)	Width (ft)	Area (sf)	ST	PCI Date	PCI	Area ID
HAUTLYLN	0030	HAUTLY LN	SIEGEL ST	CDS (E)	1	R	448	18	8,064	AC	7/29/2019	35	DISTRICT 5
HGNDMRD	0100	HOGAN DAM RD	6687 HOGAN DAM RD (UTLP) (W)	DEER RIDGE CT	2	A	1,635	20	32,700	AC	7/29/2019	35	DISTRICT 5
HCKLBRYL	0020	HUCKLEBERRY LN	LAURENT LN	MCCANN DR	2	R	999	21	20,979	AC	7/29/2019	35	DISTRICT 5
HUNTRD	0150	HUNT RD	2385FT E LANFORD PACHEO RD	4770FT E LANFORD PACHEO RD	1	C	2,386	20	47,720	AC	7/29/2019	35	DISTRICT 4
LILYGRD	0010	LILY GAP RD	WINTON RD	1835FT N WINTON RD	1	R	1,834	15	27,510	AC	7/29/2019	35	DISTRICT 2
LILYGRD	0030	LILY GAP RD	HIDDEN VALLEY RD	WINTON RIVER ACCESS (SE)	1	R	1,502	15	22,530	AC	7/29/2019	35	DISTRICT 2
LILYGRD	0040	LILY GAP RD	WINTON RIVER ACCESS (SE)	2718 LILY GAP RD (PRV DW) (E)	1	R	1,808	15	27,120	AC	7/29/2019	35	DISTRICT 2
LINNETLN	0010	LINNET LN	BLACK OAK DR	VENADO DR	2	R	1,110	18	19,980	AC	7/29/2019	35	DISTRICT 3
LOVCRKRD	0040	LOVE CREEK RD	6047FT E MORAN RD (TRL/PRV DW)	DOUDS LANDING RD (E)	2	R	2,379	16	38,064	AC	7/29/2019	35	DISTRICT 3
MANUELRD	0010	MANUEL RD	HWY 4	CEDAR ST	2	R	630	22	13,860	AC	7/29/2019	35	DISTRICT 3
MEADOWDR	0090	MEADOW DR	SAINT ANDREWS DR	CYPRESS POINT DR	2	C	838	20	16,760	AC	7/29/2019	35	DISTRICT 3
MDWMNTWY	0010	MEADOWMONT WY	PINE DR	HWY 4	2	R	364	30	10,920	AC	7/29/2019	35	DISTRICT 3
MTCHLRV	0010	MITCHLER AV	HWY 4	WATKINS ST	1	R	642	15	9,630	AC	7/29/2019	35	DISTRICT 3
MTLMNCT	0010	MITTELMAN CT	HOLMQUIST LN	CDS (N)	2	R	694	22	15,268	AC	7/29/2019	35	DISTRICT 5
MKLMHCTP	0020	MOKELUMNE HILL CAMPO SECO TP	2600FT NE HWY 26	5200FT NE HWY 26	1	R	2,602	15	39,030	AC	7/29/2019	35	DISTRICT 2
MKLMHCTP	0040	MOKELUMNE HILL CAMPO SECO TP	8249 MOKELUMNE HILL CS TP (PRV)	HWY 49	2	R	859	20	17,180	AC	7/29/2019	35	DISTRICT 2
MORANRD	0160	MORAN RD	MARILYN WY	DEAN WY	2	A	1,559	24	37,416	AC	7/29/2019	35	DISTRICT 3
MOUNTNVW	0110	MOUNTAIN VIEW	ALPINE VISTA	SKYLINE DR (E)	2	R	1,771	18	31,878	AC	7/29/2019	35	DISTRICT 3
OSPITLRD	0080	OSPITAL RD	MILES RD	SOUTH WORTH RD	2	A	2,681	20	53,620	AC	7/29/2019	35	DISTRICT 1
POLOCKCT	0010	POLLOCK CT	MITCHELL LN	CDS (NE)	1	R	758	18	13,644	AC	7/29/2019	35	DISTRICT 5
PNDRSAWY	0010	PONDEROSA WY	HWY 4	CEDAR CR (N)	2	R	843	20	16,860	AC	7/29/2019	35	DISTRICT 3
PLSTNRD	0080	POOL STATION RD	9301 POOL STATION RD (PRV DW)	7-R BAR RD	2	A	1,662	20	33,240	AC	7/29/2019	35	DISTRICT 1
PYSHONLN	0020	PYSHON LN	START OF PVMT	HWY 4	1	R	137	18	2,466	AC	7/29/2019	35	DISTRICT 4
RLRDFST	0010	RAILROAD FLAT ST	RAILROAD FLAT RD N (S)	RAILROAD FLAT RD N (N)	1	R	1,216	10	12,160	AC	7/29/2019	35	DISTRICT 2
RWHIDEDR	0050	RAWHIDE DR	EL DORADO DR (N)	BONANZA WY	2	R	1,057	20	21,140	AC	7/29/2019	35	DISTRICT 3
ROBERTAV	0010	ROBERT AV	POPE ST	LEWIS AV	2	R	385	24	9,240	AC	7/29/2019	35	DISTRICT 1
SHPRNCRD	0110	SHEEP RANCH RD	3561 SHEEP RANCH RD (POST) (NW)	4175 SHEEP RANCH RD (PRV DW) (2	A	2,283	18	41,094	AC	7/29/2019	35	DISTRICT 2
SHPRNCRD	0170	SHEEP RANCH RD	5280FT NFULLEN RD (PRV DW) (W)	BLACK QUARTZ RD	2	A	2,651	18	47,718	AC	7/29/2019	35	DISTRICT 2
SNWSSNTL	0030	SNOWSHOE THOMPSON TL	BOARDS CROSSING RD (W)	SNOWSHOE THOMPSON TL (MERGE) (1	R	169	16	2,704	AC	7/29/2019	35	DISTRICT 3
STHWTRD	0170	SOUTH WORTH RD	OSPITAL RD	WHITE OWL DR	2	A	445	24	10,680	AC	7/29/2019	35	DISTRICT 1
STHWTRD	0180	SOUTH WORTH RD	WHITE OWL DR	QUESTO RD	2	A	2,168	21	45,528	AC	7/29/2019	35	DISTRICT 1
STPHANDR	0010	STEPHANIE DR	CDS (S)	RUTH LN	2	R	939	18	16,902	AC	7/29/2019	35	DISTRICT 3
VENADODR	0020	VENADO DR	SULTANA RD	LINNET LN	2	R	1,853	20	37,060	AC	7/29/2019	35	DISTRICT 3
YSTDLGDR	0030	VISTA DEL LAGO DR	GROUSE DR	HUCKLEBERRY LN	2	A	999	22	21,978	AC	7/29/2019	35	DISTRICT 1
WSTMICRD	0160	WEST MURRAY CREEK RD	8247 WEST MURRAY CREEK RD (PRV)	8585 WEST MURRAY CREEK RD (PRV)	2	R	1,704	20	34,080	AC	7/29/2019	35	DISTRICT 2
WINTONRD	0120	WINTON RD	5200FT NE 2741 WINTON RD (PRV)	7800FT NE 2741 WINTON RD (PRV)	2	R	2,602	22	57,244	AC	7/29/2019	35	DISTRICT 2
SCOTTRD	0030	SCOTT RD	2975FT E ARMSTRONG RD (UTLP) (4358FT E ARMSTRONG RD (PRV DW)	1	R	1,385	12	16,620	ST	7/29/2019	35	DISTRICT 2
ARMSTGRD	0050	ARMSTRONG RD	487FT N SCOTT RD (PRV DW) (E)	2327FT N SCOTT RD (PRV DW) (W)	1	R	1,842	15	27,630	AC	7/29/2019	34	DISTRICT 2
AVRYSRDR	0080	AVERY SHEEP RANCH RD	FULLEN RD	04N41Y	1	C	1,520	15	22,800	AC	7/29/2019	34	DISTRICT 2
BLDMNTRD	0120	BALD MOUNTAIN RD	OAK HAVEN LN	HIDDEN OAKS RD	1	A	2,683	15	40,245	AC	7/29/2019	34	DISTRICT 2
BLMNTNRD	0040	BLUE MOUNTAIN RD	CHAMPION CT	JEWELL CT	2	R	942	21	19,782	AC	7/29/2019	34	DISTRICT 2
BURSONRD	0190	BURSON RD	HWY 12	HELISMA RD	2	A	157	33	5,181	AC	7/29/2019	34	DISTRICT 1
CHRMSTWY	0010	CHARM STONE WY	QUAIL HILL RD	ARROWHEAD ST	2	R	713	21	14,973	AC	7/29/2019	34	DISTRICT 4
EASYSR	0020	EASY ST	SIOUX ST	INDIAN ROCK RD	2	R	97	33	3,201	AC	7/29/2019	34	DISTRICT 3
EVANSRD	0010	EVANS RD	HWY 12 (W)	HWY 12 (E)	2	R	2,066	16	33,056	AC	7/29/2019	34	DISTRICT 1
FRCTYRD	0150	FRICOT CITY RD	10480 FRICOT CITY RD (PRV DW)	END OF PVMT (NE)	1	A	2,298	15	34,470	AC	7/29/2019	34	DISTRICT 2
GRTRUDWY	0010	GERTRUDE WY	PATRICIA LN	RAINY DR	2	R	2,094	18	37,692	AC	7/29/2019	34	DISTRICT 3
GLDHLLCR	0010	GOLD HILL CR	FLUME CT (NE HALF)	NUGGET CT	2	R	1,235	20	24,700	AC	7/29/2019	34	DISTRICT 3
HLLCRSDR	0020	HILLCREST DR	ALTAMONT DR	CDS (N)	1	R	859	15	12,885	AC	7/29/2019	34	DISTRICT 3
HUNTRD	0260	HUNT RD	10360FT SE HEISER CANYON RD	SALT SPRINGS VALLEY RD (E)	1	C	2,590	20	51,800	AC	7/29/2019	34	DISTRICT 4
INDPDYRD	0010	INDEPENDENCE CEMETERY RD	INDEPENDENCE RD	810FT N INDEPENDENCE RD (UTLP)	2	R	810	21	17,010	AC	7/29/2019	34	DISTRICT 2
JNYLNDRD	0030	JENNY LIND RD	KIRBY ST	GABOR ST	2	A	1,745	22	38,390	AC	7/29/2019	34	DISTRICT 5
JSSMRD	0010	JESUS MARIA RD	JESUS MARIA RD (SPLIT)	HWY 26 (E)	1	A	392	15	5,880	AC	7/29/2019	34	DISTRICT 2

FC (Functional Classification): A (Major Collector/ Significant Roads), C (Collector), R (Residential)

ST (Surface Type): AC (Asphalt Concrete), ST (Surface Treated)

DNS (Did Not Survey - Private Road/No Access)



Calaveras County - 2019 PMP Update
Section Description Inventory - Sorted by PCI

Road ID	Section ID	Road Name	Begin Location	End Location	No. of Lanes	FC	Length (ft)	Width (ft)	Area (sf)	ST	PCI Date	PCI	Area ID
JSSMRRD	0110	JESUS MARIA RD	6555FT E HAWYER RD	9155FT E HAWYER RD	2	A	2,602	18	46,836	AC	7/29/2019	34	DISTRICT 2
LAKMNTDR	0060	LAKEMONT DR	LAKE VIEW CT	PINE KNOLL DR	2	R	632	21	13,272	AC	7/29/2019	34	DISTRICT 3
LURENTLN	0010	LAURENT LN	SILVER RAPIDS RD	HARPER ST	2	R	517	20	10,340	AC	7/29/2019	34	DISTRICT 5
LYVLLYCR	0050	LILY VALLEY CR	2975FT NE NF-7N44 (LUMBER RD)	LILY VALLEY CR (SPLIT) (S)	2	R	1,529	20	30,580	AC	7/29/2019	34	DISTRICT 2
LYVLLYCR	0060	LILY VALLEY CR	LILY VALLEY CR (SPLIT) (S)	LILY GAP FOLSOM RD	2	R	1,081	20	21,620	AC	7/29/2019	34	DISTRICT 2
MAINST	0730	MAIN ST	SCOTT ST	HWY 4 (N)	2	A	1,072	21	22,512	AC	7/29/2019	34	DISTRICT 3
MICHELRD	0040	MICHEL RD	OLD GULCH RD	STARLIGHT LN	1	R	926	15	13,890	AC	7/29/2019	34	DISTRICT 2
MKLMEDRE	0020	MOKELUMNE DR E	CHAMONIX DR	TAOS CT	2	R	833	18	14,994	AC	7/29/2019	34	DISTRICT 3
NOLADR	0010	NOLA DR	ANNA LEE WY	SHANNON WY	2	R	799	20	15,980	AC	7/29/2019	34	DISTRICT 3
PINEDR	0040	PINE DR	MEADOWMONT WY	COUNTRY CLUB DR	2	C	569	24	13,656	AC	7/29/2019	34	DISTRICT 3
PLAZAST	0030	PLAZA ST	MILTON RD	FLINT ST (NW)	1	R	542	12	6,504	AC	7/29/2019	34	DISTRICT 5
PLSTNDR	0170	POOL STATION RD	12950FT NE RIATA WY	UPPER ANDY RD	2	A	2,588	20	51,760	AC	7/29/2019	34	DISTRICT 1
RDHILLRD	0100	RED HILL RD	1935FT N START OF PVMT (WIDTH	RED HILL YARDWASTE RD	2	C	1,326	24	31,824	AC	7/29/2019	34	DISTRICT 4
RCKCRKRD	0030	ROCK CREEK RD	2000FT SE PLAZA ST	COYOTE RIDGE RD	2	A	1,593	18	28,674	AC	7/29/2019	34	DISTRICT 5
RCKCRKRD	0260	ROCK CREEK RD	7800FT SE FELIX RD	10400FT SE FELIX RD	2	A	2,602	20	52,040	AC	7/29/2019	34	DISTRICT 4
SCHAADR	0050	SCHAAD RD	1685 FT NE BRIDGE (N)	3370 FT NE BRIDGE (N) (CATTLE	1	R	1,684	13	21,892	AC	7/29/2019	34	DISTRICT 2
SHPRNCRD	0060	SHEEP RANCH RD	2000FT N MERCER CAVE RD	SAN DOMINGO RD	2	A	1,996	18	35,928	AC	7/29/2019	34	DISTRICT 3
SIERRAPY	0030	SIERRA PY	FR12174 (E)	TOPANGA LN	2	R	558	21	11,718	AC	7/29/2019	34	DISTRICT 3
SIXMILRD	0090	SIX MILE RD	3235FT NW VALLECITO BLFS RD (W	5575FT NW VALLECITO BLFS RD (W	2	C	2,342	22	51,524	AC	7/29/2019	34	DISTRICT 3
STHWTRD	0030	SOUTHWORTH RD	NEIGHBORS DR	EVERGREEN RD	2	A	1,362	18	24,516	AC	7/29/2019	34	DISTRICT 1
SPINKRD	0020	SPINK RD	2630FT NE END (SW)	HIGDON-SPINK CUTOFF RD	1	C	2,634	12	31,608	AC	7/29/2019	34	DISTRICT 2
STRCKMRD	0010	STRUCKMAN RD	RAILROAD FLAT RD S	1800FT W RAILROAD FLAT RD S	1	R	1,801	13	23,413	AC	7/29/2019	34	DISTRICT 2
SMTLVRDE	0340	SUMMIT LEVEL RD E	BIRING DR	HWY 4	2	C	942	55	51,810	AC	7/29/2019	34	DISTRICT 3
SUMMTVW	0010	SUMMIT VIEW	CDS (W)	SKYLINE DR	2	R	949	18	17,082	AC	7/29/2019	34	DISTRICT 3
UPRMRNRD	0020	UPPER MORAN RD	ABANDONED HWY 4 ACCESS	QUARRY RD	1	R	3,028	12	36,336	AC	7/29/2019	34	DISTRICT 3
WIKAMIWY	0020	WIKAMI WY	KENSHAW WY	SIERRA PY	2	R	1,864	18	33,552	AC	7/29/2019	34	DISTRICT 3
WINGDMRD	0030	WINGDAM RD	ROARING CAMP RD	PENNSYLVANIA GULCH RD	2	R	602	20	12,040	AC	7/29/2019	34	DISTRICT 3
SNDMNGRD	0010	SAN DOMINGO RD	DOG TOWN RD	2145FT NE DOGTOWN RD	1	C	2,147	10	21,470	ST	7/29/2019	34	DISTRICT 2
SCHAARDR	0070	SCHAAD RD	BAILEY RIDGE RD	END OF PVMT (N)	1	R	1,409	8	11,272	ST	7/29/2019	34	DISTRICT 2
ANTNVCRD	0010	ANTONOVICH RD	SILVER RAPIDS RD	CROWELL LN	2	R	509	24	12,216	AC	7/29/2019	33	DISTRICT 5
ARMSTGRD	0090	ARMSTRONG RD	2224FT N CUNNINGHAM RD (PRV DW	4528FT NE CUNNINGHAM RD (GATE)	1	R	1,557	15	23,355	AC	7/29/2019	33	DISTRICT 2
ASPENLN	0010	ASPEN LN	CDS (S)	END OF PVMT (N)	2	R	549	20	10,980	AC	7/29/2019	33	DISTRICT 3
ASCTFCRD	0020	ASSOCIATED OFFICE RD	SANDY GULCH RD	RAILROAD FLAT RD N	2	C	2,119	22	46,618	AC	7/29/2019	33	DISTRICT 2
AVRYSPRD	0020	AVERY SHEEP RANCH RD	AVERY SHEEP RANCH RD (MERGE) (2600FT NE AVERY SHEEP RANCH RD	1	C	2,602	15	39,030	AC	7/29/2019	33	DISTRICT 2
BATTENRD	0010	BATTEN RD	PARROTTS FERRY RD	2573 BATTON RD (WIDTH CHG)	2	R	2,074	16	33,184	AC	7/29/2019	33	DISTRICT 3
BLAGENRD	0020	BLAGEN RD	LONGMAN LN	1216 BALGEN RD (PRV DW) (S)	2	C	658	27	17,766	AC	7/29/2019	33	DISTRICT 3
BNFILDR	0010	BONFILIO DR	MIDDLE DR	MANZANITA DR	2	R	1,575	18	28,350	AC	7/29/2019	33	DISTRICT 3
BURSONRD	0120	BURSON RD	HILLVALE DR	HERBERT CT	2	A	1,397	20	27,940	AC	7/29/2019	33	DISTRICT 1
BURSONRD	0210	BURSON RD	DICKENSON CT	DAKOTA DR	2	A	1,168	28	32,704	AC	7/29/2019	33	DISTRICT 1
CLVRTSRD	0070	CALAVERITAS RD	OLD GULCH RD	2400FT NW OLD GULCH RD (PRV GA	2	C	2,403	20	48,060	AC	7/29/2019	33	DISTRICT 2
CNYNVVDR	0030	CANYON VIEW DR	UTICA DR (NE)	UTICA DR (SW)	2	R	1,756	18	31,608	AC	7/29/2019	33	DISTRICT 3
CAVCTYRD	0020	CAVE CITY RD	ADOBE GULCH RD	MOUNTAIN MEADOWS DR	2	R	1,614	20	32,280	AC	7/29/2019	33	DISTRICT 2
CMTRYAV	0010	CEMETERY AV	CEMETERY AV (ENTRANCE) (NW)	CEMETERY AV (PARKING)	1	R	1,947	8	15,576	AC	7/29/2019	33	DISTRICT 1
CHYNNWY	0030	CHEYENNE WY	APACHE RD	NAVAJO DR	2	R	1,349	21	28,329	AC	7/29/2019	33	DISTRICT 3
CLUMBAWY	0010	COLUMBIA WY	CDS (W)	KIT CARSON CR	2	R	1,033	20	20,660	AC	7/29/2019	33	DISTRICT 3
DST	0010	D ST	BLAGEN RD	FOURTH ST	2	R	545	18	9,810	AC	7/29/2019	33	DISTRICT 3
DOGTWNRD	0220	DOGTOWN RD	7508 DOGTOWN RD (BRIDGE) (W)	7844 DOGTOWN RD (BRIDGE) (W)	1	A	1,798	16	28,768	AC	7/29/2019	33	DISTRICT 2
DUNBARRD	0020	DUNBAR RD	LINEBAUGH RD	1153 DUNBAR RD (PRV DW)	2	R	544	21	11,424	AC	7/29/2019	33	DISTRICT 3
FETHERDR	0010	FEATHER DR	COPPER COVE DR	QUILL RD	2	R	1,518	21	31,878	AC	7/29/2019	33	DISTRICT 4
FELIXRD	0010	FELIX RD	ROCK CREEK RD	SALT SPRINGS VALLEY RD	2	A	1,550	20	31,000	AC	7/29/2019	33	DISTRICT 4
GLNCHODR	0010	GLEN ECHO DR	HILLCREST DR	CDS (N)	1	R	550	15	8,250	AC	7/29/2019	33	DISTRICT 3
GWINST	0010	GWIN ST	GWIN MINE RD	CAMINO DE ORO	1	R	1,563	16	25,008	AC	7/29/2019	33	DISTRICT 2
HIGDONRD	0020	HIGDON RD	2770FT N SUMNER RD	5540FT N SUMNER RD	2	R	2,771	18	49,878	AC	7/29/2019	33	DISTRICT 2

FC (Functional Classification): A (Major Collector/ Significant Roads), C (Collector), R (Residential)

ST (Surface Type): AC (Asphalt Concrete), ST (Surface Treated)

DNS (Did Not Survey - Private Road/No Access)



Calaveras County - 2019 PMP Update
Section Description Inventory - Sorted by PCI

Road ID	Section ID	Road Name	Begin Location	End Location	No. of Lanes	FC	Length (ft)	Width (ft)	Area (sf)	ST	PCI Date	PCI	Area ID
HUNTRD	0050	HUNT RD	2410FT NE COYOTE RIDGE RD	4820FT NE COYOTE RIDGE RD	1	C	2,410	18	43,380	AC	7/29/2019	33	DISTRICT 4
HUNTRD	0180	HUNT RD	9540FT E LANFORD PACHEO RD	11925FT E LANFORD PACHEO RD	1	C	2,386	20	47,720	AC	7/29/2019	33	DISTRICT 4
HNTRDMRD	0030	HUNTER DAM RD	CANDY ROCK RD	END (SE) (GATE)	1	R	412	15	6,180	AC	7/29/2019	33	DISTRICT 3
NDNRCKRD	0060	INDIAN ROCK RD	TENAYA CT	TOPANGA LN	2	R	923	21	19,383	AC	7/29/2019	33	DISTRICT 3
JENNIEDR	0010	JEANNIE DR	SHIRLEY WY	JERRILYNN DR	2	R	614	18	11,052	AC	7/29/2019	33	DISTRICT 3
JSSMRRD	0180	JESUS MARIA RD	5200FT E MUSIC GULCH RD	5900FT E MUSIC GULCH RD	1	A	1,702	15	25,530	AC	7/29/2019	33	DISTRICT 2
KICKAPCT	0010	KICKAPOO CT	CDS (SW)	PAWNEE DR	2	R	516	18	9,288	AC	7/29/2019	33	DISTRICT 3
LAKSHRDR	0010	LAKESHORE DR	CDS (SE)	KIVA DR	2	R	2,855	24	68,520	AC	7/29/2019	33	DISTRICT 4
LAURELST	0030	LAUREL ST	SEQUOIA AV	CDS (NW)	2	R	529	24	12,696	AC	7/29/2019	33	DISTRICT 1
LILACDR	0010	LILAC DR	CDS (SW)	VISTA DR	2	R	796	18	14,328	AC	7/29/2019	33	DISTRICT 3
MAINSTN	0010	MAIN ST N	HWY 49 (E)	LAFAYETTE ST	2	C	705	22	15,510	AC	7/29/2019	33	DISTRICT 2
MNZNDR	0010	MANZANITA DR	PINE CONE DR	OAKEN DR	2	R	1,559	20	31,180	AC	7/29/2019	33	DISTRICT 3
MATSMCT	0010	MATSUMOTO CT	CDS (S)	MANN ST	1	R	374	20	7,480	AC	7/29/2019	33	DISTRICT 5
MCCANNDR	0010	MCCANN DR	HUCKLEBERRY LN	CDS (E)	2	R	892	20	17,840	AC	7/29/2019	33	DISTRICT 5
MKLMHCTP	0010	MOKELUMNE HILL CAMPO SECO TP	HWY 26	2600FT NE HWY 26	1	R	2,602	15	39,030	AC	7/29/2019	33	DISTRICT 2
PNNMNRD	0010	PENN MINE RD	END (W) (GATE)	4373 PENN MINE RD	1	R	1,870	12	22,440	AC	7/29/2019	33	DISTRICT 1
PLSTTNRD	0070	POOL STATION RD	SPRING HILL RANCH RD	9301 POOL STATION RD (PRV DW)	2	A	2,304	20	46,080	AC	7/29/2019	33	DISTRICT 1
PLSTTNRD	0330	POOL STATION RD	INDUSTRIAL WY (N)	SAINT CHARLES ST W	2	A	310	33	10,230	AC	7/29/2019	33	DISTRICT 1
RWHIDEDR	0070	RAWHIDE DR	BLUE MOUNTAIN CT	CDS (NE)	2	R	602	18	10,836	AC	7/29/2019	33	DISTRICT 3
RCKCRKRD	0020	ROCK CREEK RD	PLAZA ST	2000FT SE PLAZA ST	2	A	2,002	18	36,036	AC	7/29/2019	33	DISTRICT 5
RCKCRKRD	0100	ROCK CREEK RD	5200FT E BRIDGE (SE)	7800FT E BRIDGE (SE)	2	A	2,602	18	46,836	AC	7/29/2019	33	DISTRICT 4
RUSLLRD	0020	RUSSELL RD	OAK ST (N)	451 OAK ST (PRV DW)	2	C	1,141	21	23,961	AC	7/29/2019	33	DISTRICT 1
SLTSPSTL	0020	SALT SPRINGS TL	LODGE POLE LN	HWY 4	2	R	1,664	20	33,280	AC	7/29/2019	33	DISTRICT 3
SLTSPRRD	0020	SALT SPRINGS VALLEY RD	AERO RD	2600FT SW AERO RD	1	R	2,602	15	39,030	AC	7/29/2019	33	DISTRICT 4
SCHAARDR	0040	SCHAAD RD	BRIDGE (MIDDLE FORK RIVER) (N)	1685 FT NE BRIDGE (N)	1	R	1,684	13	21,892	AC	7/29/2019	33	DISTRICT 2
SECONDDST	0030	SECOND ST	C ST	D ST	2	R	414	18	7,452	AC	7/29/2019	33	DISTRICT 3
SHPRNCRD	0080	SHEEP RANCH RD	BRIDGE (SAN DOMINGO CREEK) (N)	2340FT NE BRIDGE (PRV DW) (SE)	1	A	2,343	15	35,145	AC	7/29/2019	33	DISTRICT 3
SIXMILRD	0030	SIX MILE RD	4320FT N HWY 4	OLD MURPHYS RD	1	C	2,159	15	32,385	AC	7/29/2019	33	DISTRICT 4
SPINKRD	0010	SPINK RD	END (SW) (END OF PVMT)	2630FT NE END (SW)	1	C	2,634	12	31,608	AC	7/29/2019	33	DISTRICT 2
STPHANDR	0020	STEPHANIE DR	RUTH LN	CDS (N)	2	R	1,132	18	20,376	AC	7/29/2019	33	DISTRICT 3
SWSRCHRD	0100	SWISS RANCH RD	2185FT NE MILLER RANCH RD	4370FT NE MILLER RANCH RD	1	R	2,183	12	26,196	AC	7/29/2019	33	DISTRICT 2
TMRCKDR	0010	TAMARACK DR	MURPHYS DR (S)	MURPHYS DR (N)	2	R	736	18	13,248	AC	7/29/2019	33	DISTRICT 3
VLLYVWDR	0110	VALLEY VIEW DR	PINE LAKE DR	EVERGREEN DR (NE)	2	R	1,247	20	24,940	AC	7/29/2019	33	DISTRICT 3
YSTDLGDR	0020	VISTA DEL LAGO DR	135 FT NW GREENBRIAR RD (WIDTH	GROUSE DR	2	A	796	22	17,512	AC	7/29/2019	33	DISTRICT 1
WTRTWCRD	0010	WATERTOWN CUTOFF RD	PALOMA RD	WATERTOWN RD	1	R	314	15	4,710	AC	7/29/2019	33	DISTRICT 1
WSTMVCRD	0130	WEST MURRAY CREEK RD	1485FT E NIKKI TL (UNKN RD) (S)	3570FT E NIKKI TL (UNKN RD) (S)	2	R	2,088	20	41,760	AC	7/29/2019	33	DISTRICT 2
ACCESSRD	0010	ACCESS RD	FRONTAGE RD	HWY 4	2	R	69	36	2,484	AC	7/29/2019	32	DISTRICT 3
ARKFRYRD	0020	ARKANSAS FERRY RD	CATTLE GRID (CAMP SECO PL SIGN	END OF PVMT (N)	2	R	1,461	21	30,681	AC	7/29/2019	32	DISTRICT 1
ARMSTGRD	0160	ARMSTRONG RD	1970FT NE KIRK RD (PRV DW) (E)	3584FT NE KIRK RD (PRV DW) (W)	1	R	1,615	15	24,225	AC	7/29/2019	32	DISTRICT 2
AVRYSPRD	0030	AVERY SHEEP RANCH RD	2600FT NE AVERY SHEEP RANCH RD	5200FT NE AVERY SHEEP RANCH RD	1	C	2,602	15	39,030	AC	7/29/2019	32	DISTRICT 2
BURSONRD	0140	BURSON RD	CIRCLE HILL DR	CAROL LN	2	A	1,388	20	27,760	AC	7/29/2019	32	DISTRICT 1
CLVRTSRD	0040	CALAVERITAS RD	BRIDGE (NW)	COSTA RD	1	C	890	15	13,350	AC	7/29/2019	32	DISTRICT 2
CHLCMPRD	0010	CHILE CAMP RD	CAMANCHE PARKWAY SOUTH	GASSNER RD	2	C	1,093	20	21,860	AC	7/29/2019	32	DISTRICT 1
CHRCHLRD	0020	CHURCH HILL RD	2600FT N POOL STATION RD	SUNSET ST	2	C	2,310	20	46,200	AC	7/29/2019	32	DISTRICT 1
CHURCHST	0200	CHURCH ST	MAIN ST	ANGELS RD	2	R	1,314	20	26,280	AC	7/29/2019	32	DISTRICT 4
CTRYCLDR	0020	COUNTRY CLUB DR	LINNET LN	BLACK OAK DR	2	R	1,716	20	34,320	AC	7/29/2019	32	DISTRICT 3
CROWLLLN	0010	CROWELL LN	HUCKLEBERRY LN	ANTONOVICH RD	2	R	849	20	16,980	AC	7/29/2019	32	DISTRICT 5
DELINWY	0010	DELIN WY	HUCKLEBERRY LN	CDS (E)	2	R	656	20	13,120	AC	7/29/2019	32	DISTRICT 5
DOGTWNRD	0080	DOGTOWN RD	1419 DOGTOWN RD (PRV DW)	2600 FT N 1419 DOGTOWN RD (PRV	2	A	2,602	18	46,836	AC	7/29/2019	32	DISTRICT 4
DOGTWNRD	0120	DOGTOWN RD	9800 FT N 1419 DOGTOWN RD (PRV	3450 DOGTOWN RD (BRIDGE) (SW)	2	A	2,004	18	36,072	AC	7/29/2019	32	DISTRICT 4
DOGTWNRD	0250	DOGTOWN RD	5200FT W 7844 DOGTOWN RD (BRID	FOURTH CROSSING RD (S)	1	A	2,900	16	46,400	AC	7/29/2019	32	DISTRICT 2
DUNNRD	0060	DUNN RD	HENEY CT	BANE RD	2	R	1,477	20	29,540	AC	7/29/2019	32	DISTRICT 5
ELCMTRSP	0010	EL CAMINO BOOTSTRAP	TAHOS DR (905FT N OF CHINOOK W	BOARDS CROSSING RD	2	R	1,521	18	27,378	AC	7/29/2019	32	DISTRICT 3

FC (Functional Classification): A (Major Collector/ Significant Roads), C (Collector), R (Residential)

ST (Surface Type): AC (Asphalt Concrete), ST (Surface Treated)

DNS (Did Not Survey - Private Road/No Access)



Calaveras County - 2019 PMP Update
Section Description Inventory - Sorted by PCI

Road ID	Section ID	Road Name	Begin Location	End Location	No. of Lanes	FC	Length (ft)	Width (ft)	Area (sf)	ST	PCI Date	PCI	Area ID
GREENST	0010	GREEN ST	PLAZA ST	MILTON RD	1	R	542	12	6,504	AC	7/29/2019	32	DISTRICT 5
GREGORYRD	0030	GREGORY RD	10755 GREGORY RD	CATTLE GRID N-OF 10443 GREGORY	1	R	1,539	14	21,546	AC	7/29/2019	32	DISTRICT 5
GRIZLYWY	0020	GRIZZLY WY	HONEY CT	BEAR RUN (NE)	2	R	1,152	22	25,344	AC	7/29/2019	32	DISTRICT 3
HANGTRTL	0020	HANGTREE TL	SNOWSHOE THOMPSON TL	HANGTREE TL (SPLIT) (SW)	2	R	1,548	15	23,220	AC	7/29/2019	32	DISTRICT 3
HNMANNDR	0020	HEINEMANN DR	DUNN RD	HOFFMAN DR	2	R	1,050	20	21,000	AC	7/29/2019	32	DISTRICT 5
HIGDONRD	0010	HIGDON RD	SUMNER RD	2770FT N SUMNER RD	2	R	2,771	18	49,878	AC	7/29/2019	32	DISTRICT 2
HCKLBRYL	0010	HUCKLEBERRY LN	SILVER RAPIDS RD	LAURENT LN	2	R	937	21	19,677	AC	7/29/2019	32	DISTRICT 5
NDNRCKRD	0030	INDIAN ROCK RD	EASY ST	HANGTREE TL (N)	2	R	717	21	15,057	AC	7/29/2019	32	DISTRICT 3
LAKMNTDR	0050	LAKEMONT DR	STAGG DR (E)	LAKE VIEW CT	2	R	720	21	15,120	AC	7/29/2019	32	DISTRICT 3
LAKMNTDR	0080	LAKEMONT DR	LAKEWOOD DR	HWY 4	2	R	1,716	21	36,036	AC	7/29/2019	32	DISTRICT 3
LYVLLYCR	0020	LILY VALLEY CR	LILY GAP RD	07N44	2	R	842	20	16,840	AC	7/29/2019	32	DISTRICT 2
LYVLLYCR	0080	LILY VALLEY CR	COOKS CAMP RD	LILY VALLEY CR (SPLIT) (N)	2	R	305	18	5,490	AC	7/29/2019	32	DISTRICT 2
MAINST	0010	MAIN ST	END (SE) (GATE)	ALLEY ST	2	R	445	20	8,900	AC	7/29/2019	32	DISTRICT 5
MADWVWRD	0040	MEADOWVIEW RD	FERN WY	HWY 4	2	R	1,383	20	27,660	AC	7/29/2019	32	DISTRICT 3
MEWKOWY	0010	MEWKO WY	HOKAN CR	POMO CR	2	R	449	21	9,429	AC	7/29/2019	32	DISTRICT 3
ORILLYST	0010	O RIELLY ST	REDMAN RD	CROSBY CT	1	R	836	20	16,720	AC	7/29/2019	32	DISTRICT 5
OLDGLCRD	0080	OLD GULCH RD	FRECCERO RD	1850FT N FRECCERO RD	1	R	1,852	13	24,076	AC	7/29/2019	32	DISTRICT 2
OSPITLRD	0030	OSPITAL RD	10069 OSPITAL RD	9597 OSPITAL RD	2	A	1,876	20	37,520	AC	7/29/2019	32	DISTRICT 1
PLSTTNRD	0040	POOL STATION RD	10524 POOL STATION RD (PRV DW)	MJB RANCH RD	2	A	1,525	20	30,500	AC	7/29/2019	32	DISTRICT 1
PLSTTNRD	0090	POOL STATION RD	7-R BAR RD	8907 POOL STATION RD (PRV DW)	2	A	1,200	20	24,000	AC	7/29/2019	32	DISTRICT 1
PLSTTNRD	0100	POOL STATION RD	8907 POOL STATION RD (PRV DW)	8220 POOL STATION RD (PRV DW)	2	A	2,366	20	47,320	AC	7/29/2019	32	DISTRICT 1
PLSTTNRD	0120	POOL STATION RD	RIATA WY	2590FT NE RIATA WY	2	A	2,588	20	51,760	AC	7/29/2019	32	DISTRICT 1
POPEST	0010	POPE ST	POPE ST (MOUNTAIN RANCH RD W M	MOUNTAIN RANCH RD (W)	2	A	230	24	5,520	AC	7/29/2019	32	DISTRICT 1
RDLFLTDN	0090	RAILROAD FLAT RD N	2468 RAILROAD FLAT RD N (PRV D	2716 RAILROAD FLAT RD N (PRV D	1	A	1,860	18	33,480	AC	7/29/2019	32	DISTRICT 2
RDLFLTDS	0060	RAILROAD FLAT RD S	HILLSVIEW LN	5807 RAILROAD FLAT RD S (PRV D	2	A	2,442	22	53,724	AC	7/29/2019	32	DISTRICT 2
RWHIDEDR	0040	RAWHIDE DR	EL DORADO DR (S)	EL DORADO DR (N)	2	R	1,280	18	23,040	AC	7/29/2019	32	DISTRICT 3
RCKCRKRD	0140	ROCK CREEK RD	15600FT E BRIDGE (SE)	18200FT E BRIDGE (SE)	2	A	2,602	18	46,836	AC	7/29/2019	32	DISTRICT 4
RCKCRKRD	0300	ROCK CREEK RD	18200FT SE FELIX RD	20800FT SE FELIX RD	2	A	2,602	20	52,040	AC	7/29/2019	32	DISTRICT 4
SCHAARDR	0030	SCHAAD RD	4770FT N BLUE MOUNTAIN RD	BRIDGE (MIDDLE FORK RIVER) (N)	2	R	2,387	20	47,740	AC	7/29/2019	32	DISTRICT 2
SHPRNCRD	0230	SHEEP RANCH RD	2200FT N BRIDGE (N)	ARMSTRONG RD	2	A	2,305	18	41,490	AC	7/29/2019	32	DISTRICT 2
SNGLTRDR	0040	SINGLETREE DR	2721 SINGLETREE DR (NE)	STAGECOACH RD	1	R	1,315	12	15,780	AC	7/29/2019	32	DISTRICT 4
SKFLTRD	0020	SKULL FLAT RD	542 SKULL FLAT RD (PRV DW) (E)	GRINDING ROCK CT	1	R	3,073	15	46,095	AC	7/29/2019	32	DISTRICT 2
SKYLINDR	0050	SKYLINE DR	MOUNTAIN VIEW (NE)	MOUNTAIN VIEW (SW)	2	R	1,364	18	24,552	AC	7/29/2019	32	DISTRICT 3
SMMTVWRD	0020	SUMMIT VIEW RD	PONDEROSA WY (E)	ROCKY RIDGE CT	2	R	1,611	18	28,998	AC	7/29/2019	32	DISTRICT 3
SWSRCHRD	0060	SWISS RANCH RD	PINE CONE WY	WEATHERTOP RD	1	R	642	16	10,272	AC	7/29/2019	32	DISTRICT 2
WSHBRNST	0010	WASHBURN ST	HELISMA RD	FITZGERALD RD	2	R	555	16	8,880	AC	7/29/2019	32	DISTRICT 1
WSTMYCRD	0010	WEST MURRAY CREEK RD	POPE ST	1229 WEST MURRAY CREEK RD (PRV	2	R	2,308	20	46,160	AC	7/29/2019	32	DISTRICT 1
SCHAARDR	0060	SCHAAD RD	3370 FT NE BRIDGE (N) (CATTLE	BAILEY RIDGE RD	1	R	1,093	10	10,930	ST	7/29/2019	32	DISTRICT 2
ALPINEWY	0010	ALPINE WY	SAINT MORITZ DR	GRENOBLE DR	2	R	1,135	20	22,700	AC	7/29/2019	31	DISTRICT 3
ANTNVCRD	0020	ANTONOVICH RD	CROWELL LN	PRISCILLA CT	2	R	1,331	24	31,944	AC	7/29/2019	31	DISTRICT 5
ARMSTGRD	0060	ARMSTRONG RD	2327FT N SCOTT RD (PRV DW) (W)	CUNNINGHAM RD	1	R	3,138	15	47,070	AC	7/29/2019	31	DISTRICT 2
ARMSTGRD	0120	ARMSTRONG RD	8232FT NE CUNNINGHAM RD (PRV D	9462FT NE CUNNINGHAM RD (PRV D	1	R	1,232	15	18,480	AC	7/29/2019	31	DISTRICT 2
BRCLVRDR	0010	BEAR CLOVER DR	PINE CONE DR (S)	PINE CONE DR (N)	2	R	1,413	18	25,434	AC	7/29/2019	31	DISTRICT 3
BURSONRD	0200	BURSON RD	HELISMA RD	DICKENSON CT	2	A	2,434	28	68,152	AC	7/29/2019	31	DISTRICT 1
CLVRTSRD	0050	CALAVERITAS RD	COSTA RD	LANE INCREASE (UTLP)	1	C	556	15	8,340	AC	7/29/2019	31	DISTRICT 2
CLFRNST	0120	CALIFORNIA ST	POPE ST (N)	LEWIS AV	2	R	383	30	11,490	AC	7/29/2019	31	DISTRICT 1
CAMPSCRD	0060	CAMPO SECO RD	PENN MINE RD	CHILLANO AV	2	A	736	20	14,720	AC	7/29/2019	31	DISTRICT 1
CEDARST	0030	CEDAR ST	SEQUOIA AV	END (NW)	2	R	599	22	13,178	AC	7/29/2019	31	DISTRICT 1
CMTRYLN	0100	CEMETERY LN	CARSON ST	CEMETERY ENTRANCE (N)	1	R	650	11	7,150	AC	7/29/2019	31	DISTRICT 4
CHRCHLRD	0010	CHURCH HILL RD	POOL STATION RD	2600FT N POOL STATION RD	2	C	2,603	20	52,060	AC	7/29/2019	31	DISTRICT 1
COUNCLCT	0010	COUNCIL CT	COUNCIL TL	CDS (NE)	2	R	132	24	3,168	AC	7/29/2019	31	DISTRICT 4
DRBYRSRD	0010	DARBY RUSSELL RD	HWY 4	WYLDERIDGE DR	2	R	586	27	15,822	AC	7/29/2019	31	DISTRICT 3
DOUGLSDR	0020	DOUGLAS DR	FLANDERS DR	FELIX DR	2	R	737	18	13,266	AC	7/29/2019	31	DISTRICT 3

FC (Functional Classification): A (Major Collector/ Significant Roads), C (Collector), R (Residential)

ST (Surface Type): AC (Asphalt Concrete), ST (Surface Treated)

DNS (Did Not Survey - Private Road/No Access)



Calaveras County - 2019 PMP Update
Section Description Inventory - Sorted by PCI

Road ID	Section ID	Road Name	Begin Location	End Location	No. of Lanes	FC	Length (ft)	Width (ft)	Area (sf)	ST	PCI Date	PCI	Area ID
FFTHGRDR	0020	FIFTH GREEN DR	FAIRWAY DR (N)	PINE DR	2	R	525	22	11,550	AC	7/29/2019	31	DISTRICT 3
FIRDR	0010	FIR DR	HWY 4	MEADOWVIEW RD	2	R	270	22	5,940	AC	7/29/2019	31	DISTRICT 3
FRCTYRD	0020	FRICOT CITY RD	CALAVERITAS RD (NE)	2600FT E CALAVERITAS RD (E)	2	A	2,602	20	52,040	AC	7/29/2019	31	DISTRICT 2
GREERWY	0010	GREER WY	CDS (SW)	SPARROWK RD	1	R	1,488	18	26,784	AC	7/29/2019	31	DISTRICT 5
HANGTRTL	0010	HANGTREE TL	INDIAN ROCK RD	SNOWSHOE THOMPSON TL	2	R	820	15	12,300	AC	7/29/2019	31	DISTRICT 3
HCKLBRYL	0030	HUCKLEBERRY LN	MCCANN DR	ANTONOVICH RD	2	R	517	21	10,857	AC	7/29/2019	31	DISTRICT 5
HUNTRD	0220	HUNT RD	HEISER CANYON RD	2590FT SE HEISER CANYON RD	1	C	2,590	20	51,800	AC	7/29/2019	31	DISTRICT 4
JSSMRRD	0170	JESUS MARIA RD	2600FT E MUSIC GULCH RD	5200FT E MUSIC GULCH RD	1	A	2,602	15	39,030	AC	7/29/2019	31	DISTRICT 2
KENNEYDR	0010	KENNEY DR	ROARING CAMP RD	CDS (SE)	2	R	377	18	6,786	AC	7/29/2019	31	DISTRICT 3
LACRSCT	0010	LACROSSE CT	COUNCIL TL	TOMAHAWK TL	2	R	358	21	7,518	AC	7/29/2019	31	DISTRICT 4
LILACDR	0050	LILAC DR	LAUREL CR (N)	HWY 4	2	R	588	18	10,584	AC	7/29/2019	31	DISTRICT 3
LTJHNRD	0300	LITTLE JOHN RD	CDS (S)	MOCCASIN ST	2	A	2,586	24	62,064	AC	7/29/2019	31	DISTRICT 4
MAINST	0900	MAIN ST	MAIN ST (MERGE) (SW)	HWY 26 (N)	2	C	100	24	2,400	AC	7/29/2019	31	DISTRICT 2
MTCHLLDR	0010	MITCHELL DR	LIGHTNING LN	AIRACOBRA AV	2	R	1,574	20	31,480	AC	7/29/2019	31	DISTRICT 3
PLSTTNRD	0160	POOL STATION RD	10360FT NE RIATA WY	12950FT NE RIATA WY	2	A	2,588	20	51,760	AC	7/29/2019	31	DISTRICT 1
POPEST	0060	POPE ST	POPE ST (RIGHT TURN)	CALIFORNIA ST (N)	1	C	90	16	1,440	AC	7/29/2019	31	DISTRICT 1
PRSSHLRD	0060	PRUSSIAN HILL RD	TONE TL	2200FT NE TONE TL	2	R	2,202	20	44,040	AC	7/29/2019	31	DISTRICT 2
RCKCRKRD	0040	ROCK CREEK RD	COYOTE RIDGE RD	11691 ROCK CREEK RD (PRV DW) (2	A	2,203	18	39,654	AC	7/29/2019	31	DISTRICT 5
RCKCRKRD	0080	ROCK CREEK RD	BRIDGE (SE)	2600FT E BRIDGE (SE)	2	A	2,602	18	46,836	AC	7/29/2019	31	DISTRICT 4
SWMILLST	0010	SAWMILL ST	HWY 12	PETROSS ST	2	R	180	27	4,860	AC	7/29/2019	31	DISTRICT 1
SHPRNCRD	0180	SHEEP RANCH RD	BLACK QUARTZ RD	13000 SHEEP RANCH RD (PRV DW)	2	A	1,390	18	25,020	AC	7/29/2019	31	DISTRICT 2
SKFLTRD	0050	SKULL FLAT RD	SKULL SPRINGS RD	END OF PVMT (N)	1	R	3,468	15	52,020	AC	7/29/2019	31	DISTRICT 2
SURREYLN	0100	SURREY LN	CHURCH ST	ROCKY HILL RD	2	R	1,007	24	24,168	AC	7/29/2019	31	DISTRICT 3
SWSRCHR	0040	SWISS RANCH RD	WINDING WY	6294 SWISS RANCH RD (PRV DW) (1	R	2,097	16	33,552	AC	7/29/2019	31	DISTRICT 2
TMHWKTL	0010	TOMAHAWK TL	KIVA DR	BONNET CT	2	R	1,007	21	21,147	AC	7/29/2019	31	DISTRICT 4
LOVCRKRD	0060	LOVE CREEK RD	1857FT NE DOUDS LANDING RD (PR	4256FT NE DOUDS LANDING RD (PR	1	R	2,401	13	31,213	ST	7/29/2019	31	DISTRICT 3
LOVCRKRD	0090	LOVE CREEK RD	7435FT NE DOUDS LANDING RD (NW	9960FT NE DOUDS LANDING RD (W)	1	R	2,528	13	32,864	ST	7/29/2019	31	DISTRICT 3
SNDMNGRD	0120	SAN DOMINGO RD	3870FT NE START OF PVMT (E)	SHEEP RANCH RD	1	C	1,937	10	19,370	ST	7/29/2019	31	DISTRICT 3
AVRYSRD	0070	AVERY SHEEP RANCH RD	4090FT E SKULL RANCH	FULLEN RD	1	C	1,474	15	22,110	AC	7/29/2019	30	DISTRICT 2
BST	0010	B ST	BLAGEN RD	FOURTH ST	2	R	545	18	9,810	AC	7/29/2019	30	DISTRICT 3
BLCKBRBL	0010	BLACK BART BL	SNOWSHOE THOMPSON TL	HANGTREE TL	2	R	1,196	18	21,528	AC	7/29/2019	30	DISTRICT 3
BLCKCT	0010	BLACK OAK CT	CDS (SW)	BLACK OAK DR	2	R	599	18	10,782	AC	7/29/2019	30	DISTRICT 3
BOBECT	0010	BOBE CT	CDS (W)	HUCKLEBERRY LN	2	R	457	20	9,140	AC	7/29/2019	30	DISTRICT 5
BOWDR	0060	BOW DR	CHARM STONE WY	ARROWHEAD ST (N)	1	R	789	21	16,569	AC	7/29/2019	30	DISTRICT 4
BOWDR	0080	BOW DR	QUAIL HILL RD (N)	LITTLE JOHN RD (N)	2	R	807	24	19,368	AC	7/29/2019	30	DISTRICT 4
COUNCLTL	0020	COUNCIL TL	TOMAHAWK TL	CDS (NW)	2	R	616	21	12,936	AC	7/29/2019	30	DISTRICT 4
CRAILWY	0020	CRAIL WY	MITCHELL LN	STABULIS RD	1	R	1,210	18	21,780	AC	7/29/2019	30	DISTRICT 5
DOGTWNRD	0180	DOGTOWN RD	2600FT N SAN DOMINGO RD	ESMERELDA RD	1	A	2,649	16	42,384	AC	7/29/2019	30	DISTRICT 2
DOGTWNRD	0210	DOGTOWN RD	4600FT W ESMERELDA RD	7508 DOGTOWN RD (BRIDGE) (W)	1	A	1,946	16	31,136	AC	7/29/2019	30	DISTRICT 2
FRNCHGRD	0040	FRENCH GULCH RD	3630FT NE LONE DOVE LN (WIDTH	5665FT NE LONE DOVE LN (WIDTH	1	C	2,035	15	30,525	AC	7/29/2019	30	DISTRICT 4
GRNOBLDR	0010	GRENOBLE DR	SAINT MORITZ DR	ALPINE WY	2	R	596	18	10,728	AC	7/29/2019	30	DISTRICT 3
GWNMNRD	0030	GWIN MINE RD	THOMAS ST	2600FT N THOMAS ST	1	R	2,602	12	31,224	AC	7/29/2019	30	DISTRICT 2
HNMANNDR	0040	HEINEMANN DR	SILVER RAPIDS RD	MCDANIEL LN	2	R	587	20	11,740	AC	7/29/2019	30	DISTRICT 5
HDDVLYRD	0010	HIDDEN VALLEY RD	WINTON RD	HILLSDALE RD	1	R	2,171	15	32,565	AC	7/29/2019	30	DISTRICT 2
HGNSKFRD	0030	HIGDON	145/149 HIGDON-SPINK CO RD (PR	HIGDON RD	1	C	777	15	11,655	AC	7/29/2019	30	DISTRICT 2
NDPNDNRD	0060	INDEPENDENCE RD	DEARDORFF RD	APRIL LN	2	A	1,741	20	34,820	AC	7/29/2019	30	DISTRICT 2
JSSMRRD	0270	JESUS MARIA RD	2600FT E OLD PROSPECTOR TL	4600FT E OLD PROSPECTOR TL	1	A	2,002	15	30,030	AC	7/29/2019	30	DISTRICT 2
JONESST	0030	JONES ST	SCOTT ST	CEMETERY LN	2	R	573	24	13,752	AC	7/29/2019	30	DISTRICT 3
JURSRD	0010	JURS RD	END (S) (GATE)	2600FT N END (S) (GATE)	1	R	2,602	10	26,020	AC	7/29/2019	30	DISTRICT 2
MAINST	0020	MAIN ST	ALLEY ST	MILTON RD (S)	2	R	741	22	16,302	AC	7/29/2019	30	DISTRICT 5
MICHLWY	0030	MICHELE WY	RAINY DR	END (N)	2	R	420	18	7,560	AC	7/29/2019	30	DISTRICT 3
MKLMHCTP	0030	MOKELUMNE HILL CAMPO SECO TP	5200FT NE HWY 26	8249 MOKELUMNE HILL CS TP (PRV	1	R	2,639	15	39,585	AC	7/29/2019	30	DISTRICT 2
MORANPL	0010	MORAN PL	RAINY DR	MORAN RD	1	R	545	15	8,175	AC	7/29/2019	30	DISTRICT 3

FC (Functional Classification): A (Major Collector/ Significant Roads), C (Collector), R (Residential)

ST (Surface Type): AC (Asphalt Concrete), ST (Surface Treated)

DNS (Did Not Survey - Private Road/No Access)



Calaveras County - 2019 PMP Update
Section Description Inventory - Sorted by PCI

Road ID	Section ID	Road Name	Begin Location	End Location	No. of Lanes	FC	Length (ft)	Width (ft)	Area (sf)	ST	PCI Date	PCI	Area ID
MORANRD	0170	MORAN RD	DEAN WY	LINDA DR	2	A	840	24	20,160	AC	7/29/2019	30	DISTRICT 3
MRPHYSDR	0060	MURPHYS DR	TAMARACK DR	DOUGLAS DR (N)	2	R	570	20	11,400	AC	7/29/2019	30	DISTRICT 3
OSPITLRD	0060	OSPITAL RD	CULVERT	LIVE OAK LN	2	A	2,196	20	43,920	AC	7/29/2019	30	DISTRICT 1
OSPITLRD	0070	OSPITAL RD	LIVE OAK LN	MILES RD	2	A	1,994	20	39,880	AC	7/29/2019	30	DISTRICT 1
OTTAWADR	0060	OTTAWA DR	SHOSHONE DR	WALAPAR LN	2	R	653	21	13,713	AC	7/29/2019	30	DISTRICT 3
PNDRSAWY	0020	PONDEROSA WY	CEDAR CR (N)	JUNIPER DR (W)	2	R	951	20	19,020	AC	7/29/2019	30	DISTRICT 3
PNDRSAWY	0400	PONDEROSA WY	SKYLINE DR (S)	EDGEMONT RD	2	R	2,873	16	45,968	AC	7/29/2019	30	DISTRICT 3
PLSTTNRD	0060	POOL STATION RD	OAK VALLEY RD	SPRING HILL RANCH RD	2	A	2,236	20	44,720	AC	7/29/2019	30	DISTRICT 1
PLSTTNRD	0150	POOL STATION RD	7770FT NE RIATA WY	10360FT NE RIATA WY	2	A	2,588	20	51,760	AC	7/29/2019	30	DISTRICT 1
RBBFTTRD	0010	RABBIT FOOT RD	HWY 26	2600FT N HWY 26	1	C	2,602	15	39,030	AC	7/29/2019	30	DISTRICT 2
RLDFLTDN	0110	RAILROAD FLAT RD N	3000 RAILROAD FLAT RD N (PRV D	BLUE MOUNTAIN RD	1	A	2,658	18	47,844	AC	7/29/2019	30	DISTRICT 2
RLDFLTDN	0080	RAILROAD FLAT RD S	EAGLE VIEW DR	OLD EMIGRANT TL (S)	2	A	1,099	27	29,673	AC	7/29/2019	30	DISTRICT 2
ROBRTSRD	0010	ROBERTS RD	KIRBY ST	GABOR ST	1	R	514	18	9,252	AC	7/29/2019	30	DISTRICT 5
RCKCRKRD	0010	ROCK CREEK RD	MILTON RD	PLAZA ST	2	A	597	20	11,940	AC	7/29/2019	30	DISTRICT 5
RCKCRKRD	0150	ROCK CREEK RD	18200FT E BRIDGE (SE)	19900FT E BRIDGE (SE)	2	A	1,702	18	30,636	AC	7/29/2019	30	DISTRICT 4
SAWYERRD	0100	SAWYER RD	END OF PVMT (S)	SOURDOUGH RD	1	R	854	10	8,540	AC	7/29/2019	30	DISTRICT 2
SHPRNCRD	0150	SHEEP RANCH RD	1675FT N FULLEN RD (TRL) (E)	3200FT N FULLEN RD (PRV DW) (W	2	A	1,528	18	27,504	AC	7/29/2019	30	DISTRICT 2
SHLTONRD	0020	SHELTON RD	LAWSON WY	10872 SHELTON RD	2	R	2,554	18	45,972	AC	7/29/2019	30	DISTRICT 5
SIERRAPY	0020	SIERRA PY	750FT N INDIAN ROCK RD (UNPVD	FR12174 (E)	2	R	2,603	21	54,663	AC	7/29/2019	30	DISTRICT 3
STHWTRD	0120	SOUTHWORTH RD	OSPITAL RD	8170 SOUTHWORTH RD (PRV DW) (N	2	A	1,638	20	32,760	AC	7/29/2019	30	DISTRICT 1
SPINKRD	0040	SPINK RD	2105FT E HIGDON-SPINK CUTOFF R	4210FT E HIGDON-SPINK CUTOFF R	1	C	2,107	15	31,605	AC	7/29/2019	30	DISTRICT 2
VALLCTDR	0010	VALLECITO DR	CDS (SW)	MURPHYS DR	2	R	600	16	9,600	AC	7/29/2019	30	DISTRICT 3
WAWONAWY	0010	WAWONA WY	CYPRESS POINT DR	MEDINA DR	2	R	625	20	12,500	AC	7/29/2019	30	DISTRICT 3
WSTMVCRD	0140	WEST MURRAY CREEK RD	3570FT E NIKKI TL (UNKN RD) (S	SALAMANDER CREEK	2	R	2,571	20	51,420	AC	7/29/2019	30	DISTRICT 2
WHSKYSRD	0080	WHISKEY SLIDE RD	2600FT NW WS SUB-ST (UTLP)	5200FT NW WS SUB-ST (UTLP)	1	R	2,602	12	31,224	ST	7/29/2019	30	DISTRICT 2
ALPNVSTA	0020	ALPINE VISTA	SKYLINE DR (S)	SKYLINE DR (N)	2	R	1,249	20	24,980	AC	7/29/2019	29	DISTRICT 3
ANNLEEWY	0020	ANNA LEE WY	RAINY DR	NOLA DR	2	R	1,666	20	33,320	AC	7/29/2019	29	DISTRICT 3
ARDENAV	0010	ARDEN AV	HWY 4	END (E) (PRV DW)	1	R	162	16	2,592	AC	7/29/2019	29	DISTRICT 3
AVRYSRDR	0060	AVERY SHEEP RANCH RD	1490FT E SKULL RANCH	4090FT E SKULL RANCH	1	C	2,602	15	39,030	AC	7/29/2019	29	DISTRICT 2
BNTHRNDR	0010	BEN THORN DR	BOARDS CROSSING RD	SLUM GULLION GULCH (S)	2	R	1,165	18	20,970	AC	7/29/2019	29	DISTRICT 3
BIGTRSRRD	0010	BIG TREES RD	MAIN ST	CREEKVIEW DR	2	A	1,087	27	29,349	AC	7/29/2019	29	DISTRICT 3
CTRLHLRD	0010	CENTRAL HILL RD	HWY 12	2600FT N HWY 12	1	C	2,352	12	28,224	AC	7/29/2019	29	DISTRICT 1
CTRLHLRD	0020	CENTRAL HILL RD	2600FT N HWY 12	END OF PVMT	1	R	2,602	12	31,224	AC	7/29/2019	29	DISTRICT 1
CLMBSST	0020	COLUMBUS ST	ODD FELLOWS ST	ALLEY ST	2	R	269	14	3,766	AC	7/29/2019	29	DISTRICT 5
CNFRUSDR	0020	CONIFEROUS DR	PINE CONE DR	MANZANITA DR	2	R	1,705	20	34,100	AC	7/29/2019	29	DISTRICT 3
CYPRSSDR	0050	CYPRESS POINT DR	BRAE BURN DR	MOUNTAIN RETREAT DR	2	R	714	22	15,708	AC	7/29/2019	29	DISTRICT 3
DOGTWNRD	0100	DOGTOWN RD	5200 FT N 1419 DOGTOWN RD (PRV	7800 FT N 1419 DOGTOWN RD (PRV	2	A	2,602	18	46,836	AC	7/29/2019	29	DISTRICT 4
DOGTWNRD	0140	DOGTOWN RD	4005 DOGTOWN RD (BRIDGE) (SW)	1140FT NE 4005 DOGTOWN RD (CUL	1	A	1,137	16	18,192	AC	7/29/2019	29	DISTRICT 4
DOGTWNRD	0230	DOGTOWN RD	7844 DOGTOWN RD (BRIDGE) (W)	2600FT W 7844 DOGTOWN RD (BRID	1	A	2,602	16	41,632	AC	7/29/2019	29	DISTRICT 2
ESTMRVDR	0030	EAST MURRAY CREEK RD	GREEN RANCH RD	CRYSTAL SPRINGS RD	1	R	1,404	15	21,060	AC	7/29/2019	29	DISTRICT 2
GLDNCRRD	0020	GOLDEN CREEK DR	NEWFOUND LN	PYSHON RD	2	R	1,125	18	20,250	AC	7/29/2019	29	DISTRICT 4
GRNOBLCT	0010	GRENOBLE CT	CDS (NW)	GRENOBLE DR	2	R	477	27	12,879	AC	7/29/2019	29	DISTRICT 3
HUNTRD	0370	HUNT RD	16625FT E SALT SPRINGS VALLEY	HWY 4	1	C	2,374	20	47,480	AC	7/29/2019	29	DISTRICT 4
NDNRCKRD	0020	INDIAN ROCK RD	HANGTREE TRAIL CT	EASY ST	2	R	647	21	13,587	AC	7/29/2019	29	DISTRICT 3
JERRICT	0010	JERRI CT	JERRILYNN DR	CDS (SE)	1	R	228	18	4,104	AC	7/29/2019	29	DISTRICT 3
JSSMRRD	0240	JESUS MARIA RD	JOY RD	PENNY WY	1	A	2,203	15	33,045	AC	7/29/2019	29	DISTRICT 2
LIVEOKCT	0100	LIVE OAK CT	LIVE OAK DR	CDS (NE)	2	R	422	22	9,284	AC	7/29/2019	29	DISTRICT 3
MEADOWLN	0010	MEADOW LN	MIDDLE DR (S)	MIDDLE DR (N)	2	R	240	18	4,320	AC	7/29/2019	29	DISTRICT 3
MCCASNST	0010	MOCCASIN ST	LITTLE JOHN RD	ARROWHEAD ST	2	R	1,020	24	24,480	AC	7/29/2019	29	DISTRICT 4
MTRCHRD	0290	MOUNTAIN RANCH RD	THREE M LN	SUN RD	2	A	2,209	22	48,598	AC	7/29/2019	29	DISTRICT 2
MRPHYSDR	0040	MURPHYS DR	DOUGLAS DR (S)	PINE CONE DR	2	R	2,325	18	41,850	AC	7/29/2019	29	DISTRICT 3
PNSLGHDR	0060	PENNSYLVANIA GULCH RD	HANGING TREE RD	2840FT NW HANGING TREE RD (PRV	1	A	2,836	12	34,032	AC	7/29/2019	29	DISTRICT 3
SLTSPSTL	0010	SALT SPRINGS TL	ASPEN LN	LODGE POLE LN	2	R	829	20	16,580	AC	7/29/2019	29	DISTRICT 3

FC (Functional Classification): A (Major Collector/ Significant Roads), C (Collector), R (Residential)

ST (Surface Type): AC (Asphalt Concrete), ST (Surface Treated)

DNS (Did Not Survey - Private Road/No Access)



Calaveras County - 2019 PMP Update
Section Description Inventory - Sorted by PCI

Road ID	Section ID	Road Name	Begin Location	End Location	No. of Lanes	FC	Length (ft)	Width (ft)	Area (sf)	ST	PCI Date	PCI	Area ID
WLLAMSST	0010	WILLIAMS ST	HWY 4	SHADY GROVE LN	2	R	1,176	21	24,696	AC	7/29/2019	29	DISTRICT 3
GILLAMRD	0020	GILLAM RD	2925 GILLAM RD (POST/TREE) (E)	BRIDGE (N) (END OF PVMT)	1	R	2,373	12	28,476	ST	7/29/2019	29	DISTRICT 1
ANTNVCRD	0040	ANTONOVICH RD	HUCKLEBERRY LN	CDS (E)	2	R	696	20	13,920	AC	7/29/2019	28	DISTRICT 5
ARMSTGRD	0030	ARMSTRONG RD	2645FT E SHEEP RANCH RD (WTR)	SCOTT RD	1	R	2,315	15	34,725	AC	7/29/2019	28	DISTRICT 2
ARMSTGRD	0140	ARMSTRONG RD	KIRK RD	1970FT NE KIRK RD (PRV DW) (E)	1	R	1,972	15	29,580	AC	7/29/2019	28	DISTRICT 2
BLDMNTRD	0030	BALD MOUNTAIN RD	ACORN WY	JOHN EAPH TL	2	C	2,563	21	53,823	AC	7/29/2019	28	DISTRICT 2
BLDMNTRD	0140	BALD MOUNTAIN RD	3781 BALD MOUNTAIN RD (PRV DW)	4196 BALD MOUNTAIN RD (PRV DW)	1	A	2,548	12	30,576	AC	7/29/2019	28	DISTRICT 2
BVRLYNLN	0010	BEVERLYNN LN	END (SE) (PRV DW)	END (NW)	1	R	535	28	14,980	AC	7/29/2019	28	DISTRICT 2
CAMPSCRD	0070	CAMPO SECO RD	CHILLANO AV	2400FT E CHILLANO AV	2	A	2,402	20	48,040	AC	7/29/2019	28	DISTRICT 1
CAMPSCRD	0100	CAMPO SECO RD	PARDEE DAM RD	2400FT E PARDEE DAM RD	2	A	2,402	20	48,040	AC	7/29/2019	28	DISTRICT 1
DRBYSRD	0030	DARBY RUSSELL RD	INDIAN HILLS RD	TONAPAH RD	1	R	1,704	15	25,560	AC	7/29/2019	28	DISTRICT 3
DOGTWNRD	0130	DOGTOWN RD	3450 DOGTOWN RD (BRIDGE) (SW)	4005 DOGTOWN RD (BRIDGE) (SW)	1	A	3,506	16	56,096	AC	7/29/2019	28	DISTRICT 4
FLUMECT	0010	FLUME CT	LOOP (SE)	PLACER WY	2	R	1,033	18	18,594	AC	7/29/2019	28	DISTRICT 3
FRCTYRD	0050	FRICOT CITY RD	7800FT E CALAVERITAS RD (E)	9700FT E CALAVERITAS RD (E)	2	A	1,902	20	38,040	AC	7/29/2019	28	DISTRICT 2
GLORIADR	0010	GLORIA DR	RAINY DR	NOLA DR	2	R	1,457	20	29,140	AC	7/29/2019	28	DISTRICT 3
GLDHLLCR	0020	GOLD HILL CR	NUGGET CT	FLUME CT (SW HALF)	2	R	983	20	19,660	AC	7/29/2019	28	DISTRICT 3
GVRNCNTR	0010	GOVERNMENT CENTER	GOVERNMENT CENTER DR	GOVERNMENT CENTER DR (LOOP) (S)	2	A	652	24	15,648	AC	7/29/2019	28	DISTRICT 1
HGNSKFRD	0020	HIGDON	2600FT N SPINK RD	145/149 HIGDON-SPINK CO RD (PR	1	C	760	12	9,120	AC	7/29/2019	28	DISTRICT 2
INDPDYRD	0020	INDEPENDENCE CEMETERY RD	INDEPENDENCE RD	END OF PVMT (N)	2	R	699	12	8,388	AC	7/29/2019	28	DISTRICT 2
LILACDR	0020	LILAC DR	VISTA DR	ALDER ST	2	R	703	18	12,654	AC	7/29/2019	28	DISTRICT 3
MNZNTDR	0020	MANZANITA DR	OAKEN DR	HILLCREST DR	2	R	1,134	20	22,680	AC	7/29/2019	28	DISTRICT 3
MEADOWDR	0020	MEADOW DR	MEADOW LN	MIDDLE DR	2	C	1,784	20	35,680	AC	7/29/2019	28	DISTRICT 3
MNNGCVRD	0020	MOANING CAVE RD	NELSON RANCH RD	MOANING CAVE RD	2	R	3,075	21	64,575	AC	7/29/2019	28	DISTRICT 4
MORANRD	0180	MORAN RD	LINDA DR	HWY 4	2	A	745	33	24,585	AC	7/29/2019	28	DISTRICT 3
MUSTNGRD	0010	MUSTANG RD	CAMANCHE DR	KIT CARSON CR	2	R	1,908	24	45,792	AC	7/29/2019	28	DISTRICT 3
OAKST	0010	OAK ST	CDS (SW)	MYRTLE ST	2	R	604	21	12,684	AC	7/29/2019	28	DISTRICT 1
OAKENDR	0010	OAKEN DR	CDS (W)	MANZANITA DR	2	R	882	18	15,876	AC	7/29/2019	28	DISTRICT 3
OLDGLCRD	0070	OLD GULCH RD	3030FT NE ROCKY RD	FRECCERO RD	1	R	2,609	13	33,917	AC	7/29/2019	28	DISTRICT 2
OSPITLRD	0040	OSPITAL RD	9597 OSPITAL RD	9300 OSPITAL RD (OLIVE OIL CO)	2	A	1,128	20	22,560	AC	7/29/2019	28	DISTRICT 1
PAWNEEDR	0020	PAWNEE DR	KICKAPOO CT	YUROC DR	2	R	679	21	14,259	AC	7/29/2019	28	DISTRICT 3
PLAZAST	0020	PLAZA ST	FLINT ST (SE)	MILTON RD	1	R	785	12	9,420	AC	7/29/2019	28	DISTRICT 5
PNDRSAWY	0110	PONDEROSA WY	CATTLE GRID (NW)	10357 PONDEROSA WAY (PRV DW) (1	R	2,302	15	34,530	AC	7/29/2019	28	DISTRICT 2
PNDRSAWY	0120	PONDEROSA WY	10357 PONDEROSA WAY (PRV DW) (STORY RD	2	R	1,307	18	23,526	AC	7/29/2019	28	DISTRICT 2
RBBFTFRD	0020	RABBIT FOOT RD	2600FT N HWY 26	WOODHOUSE MINE RD (NE)	1	C	1,414	15	21,210	AC	7/29/2019	28	DISTRICT 2
RCKCRKRD	0130	ROCK CREEK RD	13000FT E BRIDGE (SE)	15600FT E BRIDGE (SE)	2	A	2,602	18	46,836	AC	7/29/2019	28	DISTRICT 4
SNMTRZDR	0010	SAINT MORITZ DR	ALPINE WY	ASPEN WY	2	R	714	20	14,280	AC	7/29/2019	28	DISTRICT 3
SHPRNCRD	0210	SHEEP RANCH RD	4400FT NW 13000 SHEEP RANCH RD	BRIDGE (SAN ANTONIO CREEK) (N)	2	A	1,896	18	34,128	AC	7/29/2019	28	DISTRICT 2
SIXMILRD	0110	SIX MILE RD	FAIR OAKS LN	ALGIERS ST S	1	C	1,936	18	34,848	AC	7/29/2019	28	DISTRICT 3
SWSRCHRD	0010	SWISS RANCH RD	RAILROAD FLAT RD S	1590FT RAILROAD FLAT RD S (PRV	2	R	1,592	24	38,208	AC	7/29/2019	28	DISTRICT 2
SWSRCHRD	0090	SWISS RANCH RD	MILLER RANCH RD	2185FT NE MILLER RANCH RD	1	R	2,183	12	26,196	AC	7/29/2019	28	DISTRICT 2
TEWACT	0010	TEWA CT	KIVA DR	CDS (N)	2	R	559	21	11,739	AC	7/29/2019	28	DISTRICT 4
VISTADR	0010	VISTA DR	PONDEROSA WY (E & W ENDS)	LILAC DR	2	R	593	18	10,674	AC	7/29/2019	28	DISTRICT 3
WHISKYSRD	0055	WHISKEY SLIDE RD	9704 WHISKEY SLIDE RD (POST) (WEST MURRAY CREEK RD	2	R	1,004	18	18,072	AC	7/29/2019	28	DISTRICT 2
WDLANDDR	0010	WOODLAND DR	PENNSYLVANIA GULCH RD	SUNNYHILLS LN	2	R	555	18	9,990	AC	7/29/2019	28	DISTRICT 3
SLTSPRRD	0100	SALT SPRINGS VALLEY RD	6585FT NW FELIX RD	9185FT NW FELIX RD	1	C	2,602	15	39,030	ST	7/29/2019	28	DISTRICT 4
ARMSTGRD	0010	ARMSTRONG RD	SHEEP RANCH RD	1462FT E SHEEP RANCH RD (N)	1	R	1,464	15	21,960	AC	7/29/2019	27	DISTRICT 2
ARMSTGRD	0130	ARMSTRONG RD	9462FT NE CUNNINGHAM RD (PRV D	KIRK RD	1	R	1,874	15	28,110	AC	7/29/2019	27	DISTRICT 2
ASPENWY	0010	ASPEN WY	SAINT MORITZ DR	GRAND TETONS DR	2	R	1,482	20	29,640	AC	7/29/2019	27	DISTRICT 3
AVRYSRD	0050	AVERY SHEEP RANCH RD	SKULL RANCH	1490FT E SKULL RANCH	1	C	1,491	15	22,365	AC	7/29/2019	27	DISTRICT 2
BLDMNTRD	0130	BALD MOUNTAIN RD	HIDDEN OAKS RD	3781 BALD MOUNTAIN RD (PRV DW)	1	A	2,136	15	32,040	AC	7/29/2019	27	DISTRICT 2
BEARRUN	0010	BEAR RUN	LOGANBERRY LN	GRIZZLY WY	2	R	1,236	22	27,192	AC	7/29/2019	27	DISTRICT 3
BATRICDR	0010	BEATRICE DR	HWY 4	END OF PVMT (NE)	2	R	1,292	21	27,132	AC	7/29/2019	27	DISTRICT 3
CAMPSCRD	0030	CAMPO SECO RD	CHILE CAMP RD	BUCKBOARD LN	2	A	2,617	20	52,340	AC	7/29/2019	27	DISTRICT 1

FC (Functional Classification): A (Major Collector/ Significant Roads), C (Collector), R (Residential)
ST (Surface Type): AC (Asphalt Concrete), ST (Surface Treated)
DNS (Did Not Survey - Private Road/No Access)



Calaveras County - 2019 PMP Update
Section Description Inventory - Sorted by PCI

Road ID	Section ID	Road Name	Begin Location	End Location	No. of Lanes	FC	Length (ft)	Width (ft)	Area (sf)	ST	PCI Date	PCI	Area ID
CAMPSCRD	0110	CAMPO SECO RD	2400FT E PARDEE DAM RD	PALOMA RD	2	A	2,418	20	48,360	AC	7/29/2019	27	DISTRICT 1
CHLCMPRD	0060	CHILE CAMP RD	4251 CHILE CAMP RD	CAMPO SECO RD	2	R	1,935	20	38,700	AC	7/29/2019	27	DISTRICT 1
DOGTWNRD	0110	DOGTOWN RD	7800 FT N 1419 DOGTOWN RD (PRV)	9800 FT N 1419 DOGTOWN RD (PRV)	2	A	2,002	18	36,036	AC	7/29/2019	27	DISTRICT 4
ELDRADST	0020	EL DORADO ST	MILL ST	MAIN ST (E)	1	R	601	12	7,212	AC	7/29/2019	27	DISTRICT 2
FERNWY	0020	FERN WY	DEER RUN WY	MEADOWVIEW RD	2	R	506	18	9,108	AC	7/29/2019	27	DISTRICT 3
FLINTTL	0010	FLINT TL	LITTLE JOHN RD	QUAIL HILL RD	2	R	1,145	21	24,045	AC	7/29/2019	27	DISTRICT 4
FOURTHST	0010	FOURTH ST	END (S)	D ST	2	R	1,202	18	21,636	AC	7/29/2019	27	DISTRICT 3
FRCCTYRD	0080	FRICOT CITY RD	FRICOT CITY RD	2200FT NE PONDEROSA WY (NE)	2	A	2,202	20	44,040	AC	7/29/2019	27	DISTRICT 2
FRCCTYRD	0110	FRICOT CITY RD	1800FT NE SAN ANTONE RD	10400 FRICOT CITY RD (WIDTH CH	2	A	1,867	20	37,340	AC	7/29/2019	27	DISTRICT 2
FULLENRD	0020	FULLEN RD	2600FT NE SHEEP RANCH RD	5200FT NE SHEEP RANCH RD	1	R	2,602	12	31,224	AC	7/29/2019	27	DISTRICT 3
HDDVLYRD	0020	HIDDEN VALLEY RD	HILLSDALE RD	1418FT NE HILLSDALE RD (PRV DW	1	R	1,420	12	17,040	AC	7/29/2019	27	DISTRICT 2
HRSSHDR	0030	HORSESHOE DR	SILVER SADDLE DR	HWY 4 (E)	2	R	563	18	10,134	AC	7/29/2019	27	DISTRICT 3
JNYLNDCT	0010	JENNY LIND CT	EL DORADO DR	CDS (N)	2	R	586	20	11,720	AC	7/29/2019	27	DISTRICT 3
KAYCT	0010	KAY CT	CDS (SW)	STEPHANIE DR	2	R	196	18	3,528	AC	7/29/2019	27	DISTRICT 3
LYVLLYCR	0030	LILY VALLEY CR	07N44	1100FT NE NF-7N44 (LUMBER RD)	2	R	1,100	20	22,000	AC	7/29/2019	27	DISTRICT 2
LYVLLYCR	0040	LILY VALLEY CR	1100FT NE NF-7N44 (LUMBER RD)	2975FT NE NF-7N44 (LUMBER RD)	2	R	1,877	20	37,540	AC	7/29/2019	27	DISTRICT 2
MATSONLN	0010	MATSON LN	MAIN ST	END (NE)	1	R	587	12	7,044	AC	7/29/2019	27	DISTRICT 2
MCDANLLN	0010	MCDANIEL LN	HEINEMANN DR	HARTVICKSON LN	2	R	671	18	12,078	AC	7/29/2019	27	DISTRICT 5
MADWVWRD	0020	MEADOWVIEW RD	COUNTRY CLUB DR	SIERRA PINE WY	2	R	517	18	9,306	AC	7/29/2019	27	DISTRICT 3
MILLST	0010	MILL ST	MAIN ST	EL DORADO ST	1	R	600	10	6,000	AC	7/29/2019	27	DISTRICT 2
NOLADR	0020	NOLA DR	SHANNON WY	MARILYN WY	2	R	740	20	14,800	AC	7/29/2019	27	DISTRICT 3
OLDGLCRD	0040	OLD GULCH RD	2700FT NE SHALOM WY	ROCKY RD	1	R	2,872	13	37,336	AC	7/29/2019	27	DISTRICT 2
PINCONDR	0030	PINE CONE DR	BEAR CLOVER DR (S)	CONIFEROUS DR	2	R	741	20	14,820	AC	7/29/2019	27	DISTRICT 3
RLDFLTDN	0100	RAILROAD FLAT RD N	2716 RAILROAD FLAT RD N (PRV D	3000 RAILROAD FLAT RD N (PRV D	1	A	1,671	18	30,078	AC	7/29/2019	27	DISTRICT 2
RLDFLTDN	0170	RAILROAD FLAT RD N	SANDY GULCH RD	JUNE AV	2	A	1,143	24	27,432	AC	7/29/2019	27	DISTRICT 2
SAWYERRD	0110	SAWYER RD	SOURDOUGH RD	HWY 26	1	R	996	10	9,960	AC	7/29/2019	27	DISTRICT 2
SHADYCR	0010	SHADY CR	LILAC DR (SW)	LILAC DR (NE)	2	R	1,232	16	19,712	AC	7/29/2019	27	DISTRICT 3
SHOXTL	0020	SHOXTL	ZUNI DR	OSAGE CR (SE)	2	R	797	21	16,737	AC	7/29/2019	27	DISTRICT 3
STHWRTDR	0130	SOUTHWORTH RD	8170 SOUTHWORTH RD (PRV DW) (N	8688 SOUTHWORTH RD (PRV DW) (E	2	A	2,349	20	46,980	AC	7/29/2019	27	DISTRICT 1
SPINKRD	0050	SPINK RD	4210FT E HIGDON-SPINK CUTOFF R	6315FT E HIGDON-SPINK CUTOFF R	1	C	2,107	15	31,605	AC	7/29/2019	27	DISTRICT 2
WDHSMNRD	0050	WOODHOUSE MINE RD	QUAIL LN	RABBIT FOOT RD (SW & NE ENDS)	1	C	1,794	15	26,910	AC	7/29/2019	27	DISTRICT 2
WDLANDDR	0020	WOODLAND DR	SUNNYHILLS LN	85 WOODLAND DR (SPLIT)	2	R	1,096	18	19,728	AC	7/29/2019	27	DISTRICT 3
GILLAMRD	0010	GILLAM RD	DOUBLE SPRINGS RD	2925 GILLAM RD (POST/TREE) (E)	1	R	1,854	12	22,248	ST	7/29/2019	27	DISTRICT 1
LOVCRKRD	0120	LOVE CREEK RD	1733FT N MCKAYS POINT RD (PRV	MCKAYS RD	1	R	904	13	11,752	ST	7/29/2019	27	DISTRICT 3
ARACBRAV	0020	AIRACOBRA AV	MITCHELL DR	MUSTANG RD	2	R	744	20	14,880	AC	7/29/2019	26	DISTRICT 3
ARMSTRGRD	0170	ARMSTRONG RD	3584FT NE KIRK RD (PRV DW) (W)	05N56	1	R	2,091	12	25,092	AC	7/29/2019	26	DISTRICT 2
BLDMNTRD	0100	BALD MOUNTAIN RD	HILLTOP VIEW RD	2553 BALD MOUNTAIN RD (PRV DW)	2	A	1,740	21	36,540	AC	7/29/2019	26	DISTRICT 2
BLLVWST	0010	BELLVIEW ST	SAINT CHARLES ST W	LUMBER AV	2	R	523	16	8,368	AC	7/29/2019	26	DISTRICT 1
BLMNTNRD	0050	BLUE MOUNTAIN RD	JEWELL CT	ROCKY BAR RD	2	R	926	21	19,446	AC	7/29/2019	26	DISTRICT 2
BLMNTNRD	0060	BLUE MOUNTAIN RD	ROCKY BAR RD	LONE STAR RD	2	R	1,016	21	21,336	AC	7/29/2019	26	DISTRICT 2
BOWDR	0020	BOW DR	QUAIL HILL RD (S)	ARROWHEAD ST (S)	2	R	654	21	13,734	AC	7/29/2019	26	DISTRICT 4
CMNCHDR	0030	CAMANCHE DR	RAWHIDE DR (SW)	RAWHIDE DR (NE)	2	R	1,700	22	37,400	AC	7/29/2019	26	DISTRICT 3
CMNCHPWS	0250	CAMANCHE PARKWAY SOUTH	BRIDGE (NW)	2594 FT N OF BRIDGE (NW)	2	A	2,596	27	70,092	AC	7/29/2019	26	DISTRICT 1
CNYNVWDR	0010	CANYON VIEW DR	HWY 4	APPLE DR	2	R	1,271	18	22,878	AC	7/29/2019	26	DISTRICT 3
CAVCTYRD	0030	CAVE CITY RD	MOUNTAIN MEADOWS DR	2700FT SE MOUNTAIN MEADOWS DR	2	R	2,602	20	52,040	AC	7/29/2019	26	DISTRICT 2
CHSTNTST	0010	CHESTNUT ST	HWY 12	CALIFORNIA ST	2	R	414	30	12,420	AC	7/29/2019	26	DISTRICT 1
DRBYRSRD	0020	DARBY RUSSELL RD	WYLDERIDGE DR	INDIAN HILLS RD	1	R	985	15	14,775	AC	7/29/2019	26	DISTRICT 3
DOGTWNRD	0170	DOGTOWN RD	SAN DOMINGO RD	2600FT N SAN DOMINGO RD	1	A	2,602	16	41,632	AC	7/29/2019	26	DISTRICT 2
ELDRADST	0010	EL DORADO ST	MAIN ST (W)	MILL ST	1	R	1,934	12	23,208	AC	7/29/2019	26	DISTRICT 2
QCGLDHLSCT	0010	GOLDEN HILLS CT	CDS (S)	LOMBARDI DR	2	R	900	20	18,000	AC	7/29/2019	26	DISTRICT 2
GRIZLYWY	0010	GRIZZLY WY	BEAR RUN (SW)	HONEY CT	2	R	754	22	16,588	AC	7/29/2019	26	DISTRICT 3
HUNTRD	0160	HUNT RD	4770FT E LANFORD PACHEO RD	7155FT E LANFORD PACHEO RD	1	C	2,386	20	47,720	AC	7/29/2019	26	DISTRICT 4
JEANST	0010	JEAN ST	HWY 26	NE-END (60FT NE OF MAIN ST INT	1	R	761	24	18,264	AC	7/29/2019	26	DISTRICT 1

FC (Functional Classification): A (Major Collector/ Significant Roads), C (Collector), R (Residential)

ST (Surface Type): AC (Asphalt Concrete), ST (Surface Treated)

DNS (Did Not Survey - Private Road/No Access)



Calaveras County - 2019 PMP Update
Section Description Inventory - Sorted by PCI

Road ID	Section ID	Road Name	Begin Location	End Location	No. of Lanes	FC	Length (ft)	Width (ft)	Area (sf)	ST	PCI Date	PCI	Area ID
JRLYNNDR	0030	JERRILYNN DR	RAINY DR	CDS (NE)	2	R	548	18	9,864	AC	7/29/2019	26	DISTRICT 3
JSSMRRD	0230	JESUS MARIA RD	OLD GAMBETTA RD	JOY RD	1	A	1,110	15	16,650	AC	7/29/2019	26	DISTRICT 2
JONESST	0050	JONES ST	MAIN ST	HWY 4 (S)	1	R	123	27	3,321	AC	7/29/2019	26	DISTRICT 3
MCLTKCT	0010	MCCLINTOCK CT	SILVER RAPIDS RD	CDS (N)	2	R	598	18	10,764	AC	7/29/2019	26	DISTRICT 5
MOKELWY	0010	MOKEL WY	YUROC DR	KAROCK RD	2	R	966	18	17,388	AC	7/29/2019	26	DISTRICT 3
MONTIRDR	0010	MONETIER DR	SAINT MORITZ DR	CDS (N)	2	R	1,085	20	21,700	AC	7/29/2019	26	DISTRICT 3
PNNMINRD	0020	PENN MINE RD	4373 PENN MINE RD	CAMPO SECO RD	1	R	2,121	12	25,452	AC	7/29/2019	26	DISTRICT 1
PNSLGRD	0080	PENNSYLVANIA GULCH RD	RANCH VIEW DR	1700FT NE RANCH VIEW DR	1	A	1,702	12	20,424	AC	7/29/2019	26	DISTRICT 3
PINCONDR	0010	PINE CONE DR	MURPHYS DR	MANZANITA DR	2	R	1,476	20	29,520	AC	7/29/2019	26	DISTRICT 3
RLDFTDS	0040	RAILROAD FLAT RD S	STRUCKMAN RD	CEDAR SPRINGS RD	2	A	2,308	22	50,776	AC	7/29/2019	26	DISTRICT 2
SKYLINDR	0060	SKYLINE DR	MOUNTAIN VIEW (SW)	ALPINE VISTA (S)	2	R	1,076	18	19,368	AC	7/29/2019	26	DISTRICT 3
SNWSSNTL	0010	SNOWSHOE THOMPSON TL	HANGTREE TL	BLACK BART BL	2	R	1,257	18	22,626	AC	7/29/2019	26	DISTRICT 3
SWSRCHRD	0030	SWISS RANCH RD	QUARTZ MINE RD	WINDING WY	1	R	889	16	14,224	AC	7/29/2019	26	DISTRICT 2
TLGRPHRD	0020	TELEGRAPH RD	700FT E HWY 4 (W) (WIDTH CHG)	3300FT E HWY 4 (W)	1	R	2,602	16	41,632	AC	7/29/2019	26	DISTRICT 4
UTCPWSRD	0030	UTICA POWER HOUSE RD	3020FT N HWY 4 (S) (1391 POST)	HWY 4 (N)	1	R	2,678	12	32,136	AC	7/29/2019	26	DISTRICT 3
LOVCRKRD	0050	LOVE CREEK RD	DOUDS LANDING RD (E)	1857FT NE DOUDS LANDING RD (PR)	1	R	1,859	13	24,167	ST	7/29/2019	26	DISTRICT 3
ALPNVSTA	0010	ALPINE VISTA	MOUNTAIN VIEW	SKYLINE DR (S)	2	R	831	18	14,958	AC	7/29/2019	25	DISTRICT 3
ANREYCT	0010	ANREY CT	HWY 4	CDS (NE)	2	R	1,286	24	30,864	AC	7/29/2019	25	DISTRICT 3
ARMSTGRD	0020	ARMSTRONG RD	1462FT E SHEEP RANCH RD (N)	2645FT E SHEEP RANCH RD (WTR)	1	R	1,185	15	17,775	AC	7/29/2019	25	DISTRICT 2
ARMSTGRD	0100	ARMSTRONG RD	4528FT NE CUNNINGHAM RD (GATE)	7337FT NE CUNNINGHAM RD (GATE)	1	R	2,810	15	42,150	AC	7/29/2019	25	DISTRICT 2
ARNLDYWY	0010	ARNOLD BYWAY	HWY 4 (SW)	1500FT NE HWY 4 (SW)	2	R	1,502	20	30,040	AC	7/29/2019	25	DISTRICT 3
AVERYDR	0010	AVERY DR	MOKELUMNE DR W	MURPHYS DR	2	R	387	24	9,288	AC	7/29/2019	25	DISTRICT 3
CNYNVWCT	0010	CANYON VIEW CT	CDS (SW)	MANZANITA DR	2	R	519	18	9,342	AC	7/29/2019	25	DISTRICT 3
CNYNVWDR	0020	CANYON VIEW DR	APPLE DR	UTICA DR (NE)	2	R	1,825	18	32,850	AC	7/29/2019	25	DISTRICT 3
DAVIDLRD	0010	DAVID LEE RD	RUSSELL DR (S)	RUSSELL DR (N)	2	R	1,236	20	24,720	AC	7/29/2019	25	DISTRICT 3
DELRIODR	0010	DEL RIO DR	CDS (NW)	MAUNA KEA DR	2	R	727	20	14,540	AC	7/29/2019	25	DISTRICT 3
DUNNRD	0070	DUNN RD	BANE RD	DUNN RD (N)	2	R	1,849	20	36,980	AC	7/29/2019	25	DISTRICT 5
ESTMRYRD	0020	EAST MURRAY CREEK RD	EL DORADO TL	GREEN RANCH RD	1	R	2,677	15	40,155	AC	7/29/2019	25	DISTRICT 2
FLINTST	0020	FLINT ST	MILTON RD	CDS (E)	2	R	765	12	9,180	AC	7/29/2019	25	DISTRICT 5
FONGDR	0010	FONG DR	KIVA DR	KIVA CT	2	R	1,359	21	28,539	AC	7/29/2019	25	DISTRICT 4
GRNOBLDR	0020	GRENOBLE DR	ALPINE WY	GRAND TETONS DR (W)	2	R	952	18	17,136	AC	7/29/2019	25	DISTRICT 3
GWNMNRD	0040	GWIN MINE RD	2600FT N THOMAS ST	5200FT N THOMAS ST	1	R	2,602	12	31,224	AC	7/29/2019	25	DISTRICT 2
HNMANNDR	0030	HEINEMANN DR	HOFFMAN DR	SILVER RAPIDS RD	2	R	2,323	20	46,460	AC	7/29/2019	25	DISTRICT 5
HUNTRD	0170	HUNT RD	7155FT E LANFORD PACHEO RD	9540FT E LANFORD PACHEO RD	1	C	2,386	20	47,720	AC	7/29/2019	25	DISTRICT 4
JSSMRRD	0260	JESUS MARIA RD	OLD PROSPECTOR TL	2600FT E OLD PROSPECTOR TL	1	A	2,602	15	39,030	AC	7/29/2019	25	DISTRICT 2
KENSHWWY	0030	KENSHAW WY	KENSHAW CT	KENSHAW WY (LOOP-END)	2	R	1,541	18	27,738	AC	7/29/2019	25	DISTRICT 3
LAKMNTDR	0020	LAKEMONT DR	STAGG DR (W)	05N49	2	R	2,125	21	44,625	AC	7/29/2019	25	DISTRICT 3
LYVLLYCR	0070	LILY VALLEY CR	LILY GAP FOLSOM RD	COOKS CAMP RD	2	R	2,327	20	46,540	AC	7/29/2019	25	DISTRICT 2
LTJHNRD	0390	LITTLE JOHN RD	QUIVER ST	1105FT N QUIVER ST (UTLP)	2	R	812	24	19,488	AC	7/29/2019	25	DISTRICT 4
LGNBRYLN	0010	LOGANBERRY LN	HIBERNATION PT	DEAN WY	2	R	1,243	24	29,832	AC	7/29/2019	25	DISTRICT 3
MAINST	0400	MAIN ST	SAINT CHARLES ST E	PIXLEY AV	1	C	321	20	6,420	AC	7/29/2019	25	DISTRICT 1
MRTTSRST	0030	MURIETTAS ROOST	BOARDS CROSSING RD	SLUM GULLION GULCH	2	R	1,639	18	29,502	AC	7/29/2019	25	DISTRICT 3
RLDFTDN	0040	RAILROAD FLAT RD N	INDEPENDENCE RD	WELLS FARGO STATION RD	2	A	1,281	22	28,182	AC	7/29/2019	25	DISTRICT 2
RWHIDEDR	0030	RAWHIDE DR	PARDEE DR (NE)	EL DORADO DR (S)	2	R	547	22	12,034	AC	7/29/2019	25	DISTRICT 3
RDHILLRD	0040	RED HILL RD	MOORE DR	6896 REDHILL RD (PRV DW) (W)	1	A	1,940	15	29,100	AC	7/29/2019	25	DISTRICT 4
RCKCRKRD	0050	ROCK CREEK RD	11691 ROCK CREEK RD (PRV DW) (4630FT SE COYOTE RIDGE RD (WID	2	A	2,631	18	47,358	AC	7/29/2019	25	DISTRICT 5
RCKCRKRD	0280	ROCK CREEK RD	13000FT SE FELIX RD	15600FT SE FELIX RD	2	A	2,602	20	52,040	AC	7/29/2019	25	DISTRICT 4
SNRMNDR	0010	SAN RAMON DR	WAWONA WY	KIOTE HILLS DR	2	R	1,519	18	27,342	AC	7/29/2019	25	DISTRICT 3
SHLTONRD	0010	SHELTON RD	COUNTY LINE (W)	LAWSON WY	2	R	1,980	18	35,640	AC	7/29/2019	25	DISTRICT 5
SWSRCHRD	0070	SWISS RANCH RD	WEATHERTOP RD	RIMROCK VALLEY RD	1	R	1,762	16	28,192	AC	7/29/2019	25	DISTRICT 2
TEEPECT	0010	TEEPEE CT	ARROWHEAD ST	CDS (NW)	2	R	280	24	6,720	AC	7/29/2019	25	DISTRICT 4
DDSLDGRD	0030	DOUDS LANDING RD	START OF PVMT	LOVE CREEK RD	2	R	241	16	3,856	ST	7/29/2019	25	DISTRICT 3
SLTSPRRD	0090	SALT SPRINGS VALLEY RD	3985FT NW FELIX RD (CATTLE GIR	6585FT NW FELIX RD	1	C	2,602	15	39,030	ST	7/29/2019	25	DISTRICT 4

FC (Functional Classification): A (Major Collector/ Significant Roads), C (Collector), R (Residential)

ST (Surface Type): AC (Asphalt Concrete), ST (Surface Treated)

DNS (Did Not Survey - Private Road/No Access)



Calaveras County - 2019 PMP Update
Section Description Inventory - Sorted by PCI

Road ID	Section ID	Road Name	Begin Location	End Location	No. of Lanes	FC	Length (ft)	Width (ft)	Area (sf)	ST	PCI Date	PCI	Area ID
WHKYSRD	0100	WHISKEY SLIDE RD	7800FT NW WS SUB-ST (UTLP)	10400FT NW WS SUB-ST (UTLP)	1	R	2,602	12	31,224	ST	7/29/2019	25	DISTRICT 2
WHKYSRD	0130	WHISKEY SLIDE RD	WET GULCH RD	END OF PVMT	1	R	1,799	12	21,588	ST	7/29/2019	25	DISTRICT 2
ANTNVCRD	0030	ANTONOVICH RD	PRISCILLA CT	HUCKLEBERRY LN	2	R	873	24	20,952	AC	7/29/2019	24	DISTRICT 5
BATTENRD	0020	BATTEN RD	2573 BATTON RD (WIDTH CHG)	HWY 4	2	R	87	40	3,480	AC	7/29/2019	24	DISTRICT 4
BLCKBRBL	0020	BLACK BART BL	HANGTREE TL	BOARDS CROSSING RD	2	R	1,190	18	21,420	AC	7/29/2019	24	DISTRICT 3
BLMNTNRD	0070	BLUE MOUNTAIN RD	LONE STAR RD	RIDGE VIEW RD	2	R	1,068	21	22,428	AC	7/29/2019	24	DISTRICT 2
DRRUNWY	0010	DEER RUN WY	SIERRA PINE WY	FERN WY	2	R	1,218	18	21,924	AC	7/29/2019	24	DISTRICT 3
EDGWTRCT	0010	EDGEWATER CT	TOMAHAWK TL	CDS (NE)	2	R	556	21	11,676	AC	7/29/2019	24	DISTRICT 4
EVGRNLN	0010	EVERGREEN LN	PINE CONE DR	MANZANITA DR	2	R	1,834	18	33,012	AC	7/29/2019	24	DISTRICT 3
FLINTTL	0020	FLINT TL	QUAIL HILL RD	ARROWHEAD ST	2	R	584	21	12,264	AC	7/29/2019	24	DISTRICT 4
FRNCHGRD	0050	FRENCH GULCH RD	5665FT NE LONE DOVE LN (WIDTH	6950FT NE LONE DOVE LN (BRIDGE	2	C	1,284	20	25,680	AC	7/29/2019	24	DISTRICT 4
FRCTYRD	0100	FRICOT CITY RD	SAN ANTONE RD	1800FT NE SAN ANTONE RD	2	A	1,802	20	36,040	AC	7/29/2019	24	DISTRICT 2
GGRANNCT	0010	GEORGEANN CT	EL DORADO DR	CDS (E)	2	R	213	18	3,834	AC	7/29/2019	24	DISTRICT 3
GRDITSDR	0020	GRAND TETONS DR	GRENOBLE DR (E)	MOKELUMNE DR E	2	R	915	20	18,300	AC	7/29/2019	24	DISTRICT 3
HENRYST	0010	HENRY ST	HWY 4	BLAGEN RD	2	R	300	30	9,000	AC	7/29/2019	24	DISTRICT 3
HGNSKFRD	0010	HIGDON	SPINK RD	2600FT N SPINK RD	1	R	2,602	12	31,224	AC	7/29/2019	24	DISTRICT 2
HUNTRD	0360	HUNT RD	14250FT E SALT SPRINGS VALLEY	16625FT E SALT SPRINGS VALLEY	1	C	2,374	20	47,480	AC	7/29/2019	24	DISTRICT 4
JCKSONST	0010	JACKSON ST	REEDS TURNPIKE	MINERAL ST	1	R	1,888	12	22,656	AC	7/29/2019	24	DISTRICT 4
KENSHWCT	0020	KENSHAW CT	KENSHAW WY	BOARDS CROSSING RD	2	R	908	18	16,344	AC	7/29/2019	24	DISTRICT 3
LAKMNTDR	0030	LAKEMONT DR	05N49	FAWN CR	2	R	1,029	21	21,609	AC	7/29/2019	24	DISTRICT 3
MARTIDR	0010	MARTI DR	JERRILYNN DR	CDS (NW)	2	R	899	18	16,182	AC	7/29/2019	24	DISTRICT 3
MNGRNCRD	0020	MONGE RANCH RD	HWY 4	THOMPSON RD	1	R	1,250	15	18,750	AC	7/29/2019	24	DISTRICT 3
MRPHYSDR	0030	MURPHYS DR	AVERY DR	DOUGLAS DR (S)	2	R	1,696	18	30,528	AC	7/29/2019	24	DISTRICT 3
OROST	0010	ORO ST	ALGIERS ST N	ROCKY HILL RD	2	R	277	24	6,648	AC	7/29/2019	24	DISTRICT 3
PNSLGHRD	0100	PENNSYLVANIA GULCH RD	PEPPERMINT DR	1900FT NE PEPPERMINT DR	1	A	1,902	12	22,824	AC	7/29/2019	24	DISTRICT 3
PNSLGHRD	0120	PENNSYLVANIA GULCH RD	UTICA DITCH RD	OAK CANYON RD (S)	1	A	2,303	12	27,636	AC	7/29/2019	24	DISTRICT 3
PINCONLN	0010	PINE CONE LN	END (S) (PRV DW)	CEMETERY LN	2	R	335	15	5,025	AC	7/29/2019	24	DISTRICT 2
QUARTZDR	0010	QUARTZ DR	PLACER WY	FAIRWAY DR	2	R	1,386	20	27,720	AC	7/29/2019	24	DISTRICT 3
SCOTTRD	0040	SCOTT RD	4358FT E ARMSTRONG RD (PRV DW)	SKULL RANCH (13067 ARMSTRONG R	1	R	1,409	12	16,908	AC	7/29/2019	24	DISTRICT 2
SHPRNCRD	0120	SHEEP RANCH RD	4175 SHEEP RANCH RD (PRV DW) (4285 SHEEP RANCH RD	2	A	1,416	18	25,488	AC	7/29/2019	24	DISTRICT 2
SHPRNCRD	0220	SHEEP RANCH RD	BRIDGE (SAN ANTONIO CREEK) (N)	2200FT N BRIDGE (N)	2	A	2,202	18	39,636	AC	7/29/2019	24	DISTRICT 2
TAOSCT	0010	TAOS CT	CDS (W)	MOKELUMNE DR E	2	R	189	20	3,780	AC	7/29/2019	24	DISTRICT 3
WHKYSRD	0060	WHISKEY SLIDE RD	WEST MURRAY CREEK RD	WHISKEY SLIDE SUB-STATION (UTL	1	R	1,796	15	26,940	AC	7/29/2019	24	DISTRICT 2
LOVCRKRD	0110	LOVE CREEK RD	MCKAYS POINT RD	1733FT N MCKAYS POINT RD (PRV	1	R	1,735	13	22,555	ST	7/29/2019	24	DISTRICT 3
WHKYSRD	0070	WHISKEY SLIDE RD	WHISKEY SLIDE SUB-STATION (UTL	2600FT NW WS SUB-ST (UTLP)	1	R	2,602	12	31,224	ST	7/29/2019	24	DISTRICT 2
ALDERST	0010	ALDER ST	LILAC DR	MAPLE ST	2	R	572	18	10,296	AC	7/29/2019	23	DISTRICT 3
ARMSTGRD	0110	ARMSTRONG RD	7337FT NE CUNNINGHAM RD (GATE)	8232FT NE CUNNINGHAM RD (PRV D	1	R	897	15	13,455	AC	7/29/2019	23	DISTRICT 2
AVRYSRDR	0040	AVERY SHEEP RANCH RD	5200FT NE AVERY SHEEP RANCH RD	SKULL RANCH	1	C	1,943	15	29,145	AC	7/29/2019	23	DISTRICT 2
BNTHNRDR	0020	BEN THORN DR	SLUM GULLION GULCH (S)	SIERRA PY	2	R	1,600	18	28,800	AC	7/29/2019	23	DISTRICT 3
COYOTEDR	0010	COYOTE DR	COYOTE CT	ROARING CAMP RD	2	R	1,681	20	33,620	AC	7/29/2019	23	DISTRICT 3
FRCTYRD	0090	FRICOT CITY RD	2200FT NE PONDEROSA WY (NE)	SAN ANTONE RD	2	A	2,209	20	44,180	AC	7/29/2019	23	DISTRICT 2
GOLDCT	0010	GOLD CT	CDS (S)	MARKET ST	2	R	335	20	6,700	AC	7/29/2019	23	DISTRICT 1
HGHSCLST	0010	HIGH SCHOOL ST	SAINT CHARLES ST W	ENTRANCE (N)	2	R	387	27	10,449	AC	7/29/2019	23	DISTRICT 1
IRQUISCT	0010	IROQUOIS CT	IROQUOIS CR	CDS (N)	2	R	100	30	3,000	AC	7/29/2019	23	DISTRICT 4
JNYLNDVI	0010	JENNY LIND VISTA	CDS (S)	PARDINI PL	1	R	519	18	9,342	AC	7/29/2019	23	DISTRICT 5
KENSHWWY	0010	KENSHAW WY	WIKAMI WY	KENSHAW WY (NE)	2	R	1,056	18	19,008	AC	7/29/2019	23	DISTRICT 3
KENSHWWY	0020	KENSHAW WY	KENSHAW WY (NE)	KENSHAW CT	2	R	932	18	16,776	AC	7/29/2019	23	DISTRICT 3
LACRSSCT	0020	LACROSSE CT	TOMAHAWK TL	CDS (NE)	2	R	216	24	5,184	AC	7/29/2019	23	DISTRICT 4
MEADOWDR	0010	MEADOW DR	MORAN RD	MEADOW LN	2	C	837	18	15,066	AC	7/29/2019	23	DISTRICT 3
MICHLWY	0010	MICHELE WY	DOROTHY DR	JEANNIE DR	2	R	364	18	6,552	AC	7/29/2019	23	DISTRICT 3
MNGRNCRD	0030	MONGE RANCH RD	THOMPSON RD	END (E) (PRV DW)	1	R	337	10	3,370	AC	7/29/2019	23	DISTRICT 3
MORANRD	0050	MORAN RD	LOVE CREEK RD	1700FT N LOVE CREEK RD	1	A	1,702	16	27,232	AC	7/29/2019	23	DISTRICT 3
MORANRD	0060	MORAN RD	1700FT N LOVE CREEK RD	3530FT N LOVE CREEK RD (WIDTH	1	A	1,832	16	29,312	AC	7/29/2019	23	DISTRICT 3

FC (Functional Classification): A (Major Collector/ Significant Roads), C (Collector), R (Residential)

ST (Surface Type): AC (Asphalt Concrete), ST (Surface Treated)

DNS (Did Not Survey - Private Road/No Access)



Calaveras County - 2019 PMP Update
Section Description Inventory - Sorted by PCI

Road ID	Section ID	Road Name	Begin Location	End Location	No. of Lanes	FC	Length (ft)	Width (ft)	Area (sf)	ST	PCI Date	PCI	Area ID
PNSLGHRD	0110	PENNSYLVANIA GULCH RD	1900FT NE PEPPERMINT DR	UTICA DITCH RD	1	A	1,973	12	23,676	AC	7/29/2019	23	DISTRICT 3
PNDRSAWY	0130	PONDEROSA WY	STORY RD	FORTY-FOUR RANCH RD	2	R	508	18	9,144	AC	7/29/2019	23	DISTRICT 2
RIPPNRD	0050	RIPPON RD	HARTVICKSON LN	COX DR	2	R	477	20	9,540	AC	7/29/2019	23	DISTRICT 5
RCKCRKRD	0190	ROCK CREEK RD	5200FT E SALT SPRINGS CAMPGROU	7800FT E SALT SPRINGS CAMPGROU	2	A	2,602	20	52,040	AC	7/29/2019	23	DISTRICT 4
SECONDDST	0020	SECOND ST	B ST	C ST	2	R	415	18	7,470	AC	7/29/2019	23	DISTRICT 3
SQCRCLCT	0010	SEQUOIA CIRCLE CT	SEQUOIA CR	CDS (SE)	2	R	97	30	2,910	AC	7/29/2019	23	DISTRICT 4
SKKRCHRD	0070	SKUNK RANCH RD	4670FT NE MINE DUMP RD	7005FT NE MINE DUMP RD	1	R	2,336	12	28,032	AC	7/29/2019	23	DISTRICT 3
STHWRTDR	0140	SOUTHWORTH RD	8688 SOUTHWORTH RD (PRV DW) (E	WESTWOOD CT	2	A	2,141	20	42,820	AC	7/29/2019	23	DISTRICT 1
STELLADR	0010	STELLA DR	ROCKY HILL RD (S)	ROCKY HILL RD (N)	2	R	853	24	20,472	AC	7/29/2019	23	DISTRICT 3
SWSRCHRD	0120	SWISS RANCH RD	6555FT NE MILLER RANCH RD	BRIDGE (NE)	1	R	2,183	12	26,196	AC	7/29/2019	23	DISTRICT 2
TLGRPHRD	0050	TELEGRAPH RD	8500FT E HWY 4 (W)	11000FT E HWY 4 (W)	1	R	2,602	16	41,632	AC	7/29/2019	23	DISTRICT 4
THJGHNDL	0020	THE JUG HANDLE	PAY DIRT CT	BEN THORN DR	2	R	1,348	18	24,264	AC	7/29/2019	23	DISTRICT 3
THDRBLTL	0010	THUNDERBOLT TL	MUSTANG RD (SW)	MUSTANG RD (NE)	2	R	2,990	22	65,780	AC	7/29/2019	23	DISTRICT 3
WTKINSST	0020	WATKINS ST	400FT NE PENNSYLVANA GLCH RD (MITCHLER AV	1	R	822	15	12,330	AC	7/29/2019	23	DISTRICT 3
ARMSTGRD	0190	ARMSTRONG RD	HUBBARD RD	END OF PVMT	1	R	962	12	11,544	ST	7/29/2019	23	DISTRICT 2
CLVRTSST	0010	CALAVERITAS ST	CALAVERITAS RD	END (E) (PRV DW)	2	R	552	12	6,624	ST	7/29/2019	23	DISTRICT 2
GILLAMRD	0050	GILLAM RD	START OF PVMT	PALOMA RD	1	R	1,084	12	13,008	ST	7/29/2019	23	DISTRICT 1
APACHERD	0010	APACHE RD	CHEYENNE WY	TAHOS DR	2	R	930	24	22,320	AC	7/29/2019	22	DISTRICT 3
BLDMNTRD	0150	BALD MOUNTAIN RD	4196 BALD MOUNTAIN RD (PRV DW)	4316BALD MOUNTAIN RD (PRV DW)	1	A	1,101	12	13,212	AC	7/29/2019	22	DISTRICT 2
CST	0010	C ST	BLAGEN RD	FOURTH ST	2	R	541	18	9,738	AC	7/29/2019	22	DISTRICT 3
CLVRTSRD	0080	CALAVERITAS RD	2400FT NW OLD GULCH RD (PRV GA	4430FT NW OLD GULCH RD (PRV DW	2	C	2,033	20	40,660	AC	7/29/2019	22	DISTRICT 2
CARSONST	0020	CARSON ST	2600FT NE RED HILL RD	CHURCH ST	1	R	1,217	12	14,604	AC	7/29/2019	22	DISTRICT 4
CEDARDR	0010	CEDAR DR	CDS (W)	BLUE JAY WY	1	R	694	12	8,328	AC	7/29/2019	22	DISTRICT 3
CMTRYAV	0020	CEMETERY AV	CEMETERY AV (PARKING)	MAIN ST	1	R	664	15	9,960	AC	7/29/2019	22	DISTRICT 1
CONIFRCT	0010	CONIFER CT	CDS (SE)	MANZANITA DR	2	R	287	18	5,166	AC	7/29/2019	22	DISTRICT 3
CNFRUSDR	0010	CONIFEROUS DR	CDS (W)	PINE CONE DR	2	R	551	18	9,918	AC	7/29/2019	22	DISTRICT 3
DEANWY	0010	DEAN WY	NOLA DR	DEAN CT	2	R	1,531	18	27,558	AC	7/29/2019	22	DISTRICT 3
DELRIODR	0020	DEL RIO DR	MAUNA KEA DR	CDS (NE)	2	R	576	20	11,520	AC	7/29/2019	22	DISTRICT 3
FRNTAGR	0300	FRONTAGE RD	SUMMIT LEVEL RD E	HWY 4	2	R	1,444	20	28,880	AC	7/29/2019	22	DISTRICT 3
FRNTAGR	0400	FRONTAGE RD	END (SW) (PRV DW)	CDS (NE)	1	R	526	15	7,890	AC	7/29/2019	22	DISTRICT 3
GRDTSRDR	0010	GRAND TETONS DR	GRENOBLE DR (W)	GRENOBLE DR (E)	2	R	920	20	18,400	AC	7/29/2019	22	DISTRICT 3
HUNTRD	0200	HUNT RD	SALT SPRINGS VALLEY RD (W)	HEISER CANYON RD	1	C	3,010	20	60,200	AC	7/29/2019	22	DISTRICT 4
JULIALN	0010	JULIA LN	GLORIA DR	SHANNON WY	2	R	904	18	16,272	AC	7/29/2019	22	DISTRICT 3
KOHOTALN	0010	KOHOTA LN	NOWACH CT	INDIAN ROCK RD	2	R	601	21	12,621	AC	7/29/2019	22	DISTRICT 3
MAINST	0810	MAIN ST	EL DORADO ST	SHEEP RANCH RD	2	R	586	20	11,720	AC	7/29/2019	22	DISTRICT 2
MAPLEST	0020	MAPLE ST	ALDER ST	ASPEN ST	2	R	466	18	8,388	AC	7/29/2019	22	DISTRICT 3
MRILYNWY	0020	MARILYN WY	DAWYN DR	MORAN RD	2	R	1,186	21	24,906	AC	7/29/2019	22	DISTRICT 3
MADWVWRD	0030	MEADOWVIEW RD	SIERRA PINE WY	FERN WY	2	R	1,425	20	28,500	AC	7/29/2019	22	DISTRICT 3
MINERLST	0020	MINERAL ST	JACKSON ST	MAIN ST	1	R	951	12	11,412	AC	7/29/2019	22	DISTRICT 4
MRTSRST	0020	MURIETTS ROOST	WIKAMI WY	BOARDS CROSSING RD	1	R	1,636	15	24,540	AC	7/29/2019	22	DISTRICT 3
PAMELACT	0010	PAMELA CT	CDS (SW)	EL DORADO DR	2	R	518	18	9,324	AC	7/29/2019	22	DISTRICT 3
PRINDLRD	0020	PRINDLE RD	START OF PVMT	HWY 26	2	R	120	18	2,160	AC	7/29/2019	22	DISTRICT 2
SEQUOICR	0010	SEQUOIA CR	FEATHER DR	SEQUOIA CR (FULL LOOP)	2	R	1,457	21	30,597	AC	7/29/2019	22	DISTRICT 4
SHPRNCRD	0190	SHEEP RANCH RD	13000 SHEEP RANCH RD (PRV DW)	2600FT NW 13000 SHEEP RANCH RD	2	A	2,602	18	46,836	AC	7/29/2019	22	DISTRICT 2
SHLTONRD	0030	SHELTON RD	10872 SHELTON RD	10561 SHELTON RD	2	R	2,009	18	36,162	AC	7/29/2019	22	DISTRICT 5
SMITHLN	0010	SMITH LN	END (SW) (PRV DW)	MAIN ST	2	R	1,174	10	11,740	AC	7/29/2019	22	DISTRICT 2
WTKINSST	0010	WATKINS ST	PENNSYLVANIA GULCH RD	400FT NE PENNSYLVANA GLCH RD (2	R	403	20	8,060	AC	7/29/2019	22	DISTRICT 3
WORDENRD	0010	WORDEN RD	WHISKEY SLIDE RD	QUAIL RUN	1	R	2,823	12	33,876	AC	7/29/2019	22	DISTRICT 2
WORDENRD	0020	WORDEN RD	QUAIL RUN	2100FT N QUAIL RUN	1	R	2,072	12	24,864	AC	7/29/2019	22	DISTRICT 2
SCOTTRD	0010	SCOTT RD	ARMSTRONG RD	1145FT E ARMSTRONG RD (PRV DW)	1	R	1,146	12	13,752	ST	7/29/2019	22	DISTRICT 2
ADAMSAV	0010	ADAMS AV	BELLVIEW ST	SAINT CHARLES ST W	2	R	177	20	3,540	AC	7/29/2019	21	DISTRICT 1
ANNLEEWY	0010	ANNA LEE WY	DIANNA DR	RAINY DR	2	R	1,994	20	39,880	AC	7/29/2019	21	DISTRICT 3
AVRYSRDR	0010	AVERY SHEEP RANCH RD	SHEEP RANCH RD (S & N ENDS)	AVERY SHEEP RANCH RD (MERGE) (1	A	391	12	4,692	AC	7/29/2019	21	DISTRICT 2

FC (Functional Classification): A (Major Collector/ Significant Roads), C (Collector), R (Residential)

ST (Surface Type): AC (Asphalt Concrete), ST (Surface Treated)

DNS (Did Not Survey - Private Road/No Access)



Calaveras County - 2019 PMP Update
Section Description Inventory - Sorted by PCI

Road ID	Section ID	Road Name	Begin Location	End Location	No. of Lanes	FC	Length (ft)	Width (ft)	Area (sf)	ST	PCI Date	PCI	Area ID
BAKERST	0010	BAKER ST	MAIN ST	PARKING LOT (N) (PVMT CHG)	2	R	231	27	6,237	AC	7/29/2019	21	DISTRICT 4
BETHCT	0010	BETH CT	ELIZABETH DR	CDS (SE)	2	R	229	18	4,122	AC	7/29/2019	21	DISTRICT 3
CAMPSCRD	0050	CAMPO SECO RD	COLLEGE ST	PENN MINE RD	2	A	688	20	13,760	AC	7/29/2019	21	DISTRICT 1
CAMPSCRD	0090	CAMPO SECO RD	WATERTOWN RD	PARDEE DAM RD	2	A	898	20	17,960	AC	7/29/2019	21	DISTRICT 1
CHLCMPRD	0020	CHILE CAMP RD	GASSNER RD	DE LOS ANGELES RD	2	R	1,394	20	27,880	AC	7/29/2019	21	DISTRICT 1
CHLCMPRD	0040	CHILE CAMP RD	5423 CHILE CAMP RD	5346 CHILE CAMP RD	2	R	1,582	20	31,640	AC	7/29/2019	21	DISTRICT 1
COLTLN	0010	COLT LN	CDS (SE)	POMMEL WY	1	R	787	15	11,805	AC	7/29/2019	21	DISTRICT 4
CYPRSSDR	0060	CYPRESS POINT DR	MOUNTAIN RETREAT DR	MEADOW DR	2	R	580	22	12,760	AC	7/29/2019	21	DISTRICT 3
DLORTORD	0020	DEL ORTO RD	START OF PVMT	HWY 49	1	R	499	12	5,988	AC	7/29/2019	21	DISTRICT 2
DOUGLSDR	0010	DOUGLAS DR	MURPHYS DR	FLANDERS DR	2	R	896	18	16,128	AC	7/29/2019	21	DISTRICT 3
FLNDRSDR	0010	FLANDERS DR	MORAN RD	DOUGLAS DR	2	R	1,639	22	36,058	AC	7/29/2019	21	DISTRICT 3
FRCTYRD	0070	FRICOT CITY RD	PONDEROSA WY (SW)	PONDEROSA WY (NE)	2	A	703	20	14,060	AC	7/29/2019	21	DISTRICT 2
GVRNCNTR	0040	GOVERNMENT CENTER	GOVERNMENT CENTER (PARKING)	END OF PVMT (NE)	2	A	306	30	9,180	AC	7/29/2019	21	DISTRICT 1
GRGORYRD	0010	GREGORY RD	END (S)	11174 GREGORY RD	1	R	642	10	6,420	AC	7/29/2019	21	DISTRICT 5
GWNMNRD	0050	GWIN MINE RD	5200FT N THOMAS ST	7800FT N THOMAS ST	1	R	2,602	12	31,224	AC	7/29/2019	21	DISTRICT 2
HUNTRD	0090	HUNT RD	12050FT NE COYOTE RIDGE RD	14460FT NE COYOTE RIDGE RD	1	C	2,410	16	38,560	AC	7/29/2019	21	DISTRICT 4
LGHTNGLN	0010	LIGHTNING LN	MUSTANG RD	MITCHELL DR	2	R	1,143	20	22,860	AC	7/29/2019	21	DISTRICT 3
LGHTNGLN	0030	LIGHTNING LN	WAR HAWK WY	MORAN RD	2	R	1,342	20	26,840	AC	7/29/2019	21	DISTRICT 3
MAINST	0600	MAIN ST	HWY 4 (S)	MONGE RANCH RD	2	R	1,232	15	18,480	AC	7/29/2019	21	DISTRICT 3
PNSLGHRD	0070	PENNSYLVANIA GULCH RD	2840FT NW HANGING TREE RD (PRV	RANCH VIEW DR	1	A	1,065	12	12,780	AC	7/29/2019	21	DISTRICT 3
PNSLGHRD	0090	PENNSYLVANIA GULCH RD	1700FT NE RANCH VIEW DR	PEPPERMINT DR	1	A	1,850	12	22,200	AC	7/29/2019	21	DISTRICT 3
SHPRNCRD	0130	SHEEP RANCH RD	4285 SHEEP RANCH RD	FULLEN RD	2	A	2,480	18	44,640	AC	7/29/2019	21	DISTRICT 2
SIOUXTL	0030	SIOUX TL	OSAGE CR (SE)	EASY ST	2	R	950	21	19,950	AC	7/29/2019	21	DISTRICT 3
SKKRCHRD	0050	SKUNK RANCH RD	MINE DUMP RD	2335FT NE MINE DUMP RD	1	R	2,336	12	28,032	AC	7/29/2019	21	DISTRICT 3
SPINKRD	0060	SPINK RD	6315FT E HIGDON-SPINK CUTOFF R	CEMETERY LN	1	C	2,107	15	31,605	AC	7/29/2019	21	DISTRICT 2
SWSRCHRD	0110	SWISS RANCH RD	4370FT NE MILLER RANCH RD	6555FT NE MILLER RANCH RD	1	R	2,183	12	26,196	AC	7/29/2019	21	DISTRICT 2
TLGRPHRD	0030	TELEGRAPH RD	3300FT E HWY 4 (W)	5900FT E HWY 4 (W)	1	R	2,602	16	41,632	AC	7/29/2019	21	DISTRICT 4
WSTMYCRD	0040	WEST MURRAY CREEK RD	1430FT NE MILLS AV (CATTLE GRI	1980 WEST MURRAY CREEK RD (PRV	1	R	1,892	13	24,596	AC	7/29/2019	21	DISTRICT 1
WSTMYCRD	0050	WEST MURRAY CREEK RD	1980 WEST MURRAY CREEK RD (PRV	MURRAY DALE LN	1	R	2,174	13	28,262	AC	7/29/2019	21	DISTRICT 1
ARMSTGRD	0180	ARMSTRONG RD	05N56	HUBBARD RD	1	R	1,777	12	21,324	ST	7/29/2019	21	DISTRICT 2
PNDRSAWY	0100	PONDEROSA WY	WHISKEY SLIDE RD	CATTLE GRID (NW)	1	R	721	15	10,815	ST	7/29/2019	21	DISTRICT 2
ARNLDYWY	0020	ARNOLD BYWAY	1500FT NE HWY 4 (SW)	HWY 4 (NE)	2	R	1,576	20	31,520	AC	7/29/2019	20	DISTRICT 3
AUDREYCT	0010	AUDREY CT	STEPHANIE DR	CDS (NE)	2	R	261	18	4,698	AC	7/29/2019	20	DISTRICT 3
CAMPSCRD	0040	CAMPO SECO RD	BUCKBOARD LN	COLLEGE ST	2	A	825	20	16,500	AC	7/29/2019	20	DISTRICT 1
CPPRCVCT	0010	COPPER COVE CT	OBYRNES FERRY RD	CDS (E)	2	R	220	24	5,280	AC	7/29/2019	20	DISTRICT 4
COSTARD	0010	COSTA RD	FOURTH CROSSING RD	2600FT N FOURTH CROSSING RD	1	R	2,602	10	26,020	AC	7/29/2019	20	DISTRICT 2
DOSTERRD	0100	DOSTER RD	SIERRA VISTA LOOKOUT RD	STORY RD	1	R	2,682	12	32,184	AC	7/29/2019	20	DISTRICT 2
DOSTERRD	0110	DOSTER RD	STORY RD	WEST MURRAY CREEK RD	1	R	2,127	12	25,524	AC	7/29/2019	20	DISTRICT 2
ESTMRYRD	0010	EAST MURRAY CREEK RD	WHISKEY SLIDE RD	EL DORADO TL	1	R	1,523	15	22,845	AC	7/29/2019	20	DISTRICT 2
GEELN	0010	GEE LN	CDS (S)	BERKESEY LN	1	R	377	16	6,032	AC	7/29/2019	20	DISTRICT 5
GOLDST	0010	GOLD ST	ALGIERS ST N	SUNNY OAK CT	2	R	343	24	8,232	AC	7/29/2019	20	DISTRICT 3
GWNMNRD	0070	GWIN MINE RD	10400FT N THOMAS ST	13000FT N THOMAS ST	1	R	2,602	12	31,224	AC	7/29/2019	20	DISTRICT 2
HNMANNDR	0050	HEINEMANN DR	MCDANIEL LN	MARSDEN LN	2	R	686	20	13,720	AC	7/29/2019	20	DISTRICT 5
HNMANNDR	0060	HEINEMANN DR	MARSDEN LN	HARTVICKSON LN	2	R	1,133	20	22,660	AC	7/29/2019	20	DISTRICT 5
HENEYCT	0010	HENEY CT	DUNN RD	CDS (E)	2	R	677	20	13,540	AC	7/29/2019	20	DISTRICT 5
HWTHWY	0010	HIAWATHA WY	SHOSHONE DR	CDS (NW)	2	R	603	21	12,663	AC	7/29/2019	20	DISTRICT 3
HONEYCT	0010	HONEY CT	CDS (W)	GRIZZLY WY	2	R	539	22	11,858	AC	7/29/2019	20	DISTRICT 3
LAKMNTDR	0070	LAKEMONT DR	PINE KNOLL DR	LAKEWOOD DR	2	R	728	21	15,288	AC	7/29/2019	20	DISTRICT 3
LILYGRD	0090	LILY GAP RD	RODEN DR (E)	TREE LN	2	R	502	18	9,036	AC	7/29/2019	20	DISTRICT 2
MAINST	0620	MAIN ST	ANSIL DAVIS RD	HWY 4 (N)	2	R	1,008	15	15,120	AC	7/29/2019	20	DISTRICT 3
RRNGMPRD	0020	ROARING CAMP RD	KENNEY DR	CDS (N)	2	R	915	20	18,300	AC	7/29/2019	20	DISTRICT 3
SWSRCHRD	0050	SWISS RANCH RD	6294 SWISS RANCH RD (PRV DW) (PINE CONE WY	1	R	1,820	18	32,760	AC	7/29/2019	20	DISTRICT 2
ZUNIDR	0010	ZUNI DR	SIOUX TL	KAROCK RD	2	R	890	21	18,690	AC	7/29/2019	20	DISTRICT 3

FC (Functional Classification): A (Major Collector/ Significant Roads), C (Collector), R (Residential)

ST (Surface Type): AC (Asphalt Concrete), ST (Surface Treated)

DNS (Did Not Survey - Private Road/No Access)



Calaveras County - 2019 PMP Update
Section Description Inventory - Sorted by PCI

Road ID	Section ID	Road Name	Begin Location	End Location	No. of Lanes	FC	Length (ft)	Width (ft)	Area (sf)	ST	PCI Date	PCI	Area ID
MTCHLRV	0020	MITCHLER AV	WATKINS ST	END (SE) (GATE) (PRV DW)	1	R	1,046	10	10,460	ST	7/29/2019	20	DISTRICT 3
SNDMNGRD	0110	SAN DOMINGO RD	1935FT NE START OF PVMT (E)	3870FT NE START OF PVMT (E)	1	C	1,937	10	19,370	ST	7/29/2019	20	DISTRICT 3
BRITTNCT	0010	BRITTON CT	HARTVICKSON LN	CDS (NE)	2	R	901	20	18,020	AC	7/29/2019	19	DISTRICT 5
CMNCHDR	0020	CAMANACHE DR	MUSTANG RD	RAWHIDE DR (SW)	2	R	664	22	14,608	AC	7/29/2019	19	DISTRICT 3
CEDARCR	0010	CEDAR CR	PONDEROSA WY (S)	PONDEROSA WY (N)	2	R	1,179	18	21,222	AC	7/29/2019	19	DISTRICT 3
FIRWYDR	0040	FAIRWAY DR	VENADO DR	SILVER DR	2	R	533	22	11,726	AC	7/29/2019	19	DISTRICT 3
GRGORYRD	0020	GREGORY RD	11174 GREGORY RD	10755 GREGORY RD	1	R	2,352	14	32,928	AC	7/29/2019	19	DISTRICT 5
HANGTRL	0030	HANGTREE TL	HANGTREE TL (SPLIT) (SW)	HANGTREE TL (SPLIT) (NE)	1	R	193	12	2,316	AC	7/29/2019	19	DISTRICT 3
HUNTRD	0300	HUNT RD	SALT SPRINGS VALLEY RD (E)	2375FT E SALT SPRINGS VALLEY R	1	C	2,374	18	42,732	AC	7/29/2019	19	DISTRICT 4
HUNTRD	0330	HUNT RD	7125FT E SALT SPRINGS VALLEY R	9500FT E SALT SPRINGS VALLEY R	1	C	2,374	20	47,480	AC	7/29/2019	19	DISTRICT 4
MRETTLN	0020	MARETTA LN	PROSPECT ST	LAFAYETTE ST	1	R	960	13	12,480	AC	7/29/2019	19	DISTRICT 2
MNGGCVRD	0010	MOANING CAVE RD	PARK ENTRANCE (SW) (ROAD SIDE	NELSON RANCH RD	2	R	1,184	21	24,864	AC	7/29/2019	19	DISTRICT 4
MRTTSRST	0010	MURIETTAS ROOST	HANGTREE TL (N & S ENDS)	WIKAMI WY	2	R	368	18	6,624	AC	7/29/2019	19	DISTRICT 3
NOLADR	0030	NOLA DR	MARILYN WY	MORAN RD	2	R	710	20	14,200	AC	7/29/2019	19	DISTRICT 3
NRTHSRVW	0010	NORTH SIERRA VIEW	END (S) (GATE)	CASTLEWOOD LN	2	R	549	20	10,980	AC	7/29/2019	19	DISTRICT 3
NOWACHCT	0010	NOWACH CT	CDS (SW) (BLOCKED)	CDS (NE)	2	R	671	21	14,091	AC	7/29/2019	19	DISTRICT 3
PARKDR	0010	PARK DR	PARK ENTRANCE (S)	MOUNTAIN RANCH RD	2	R	684	18	12,312	AC	7/29/2019	19	DISTRICT 1
PATRCCT	0010	PATRICIA CT	PATRICIA LN	CDS (NE)	2	R	243	18	4,374	AC	7/29/2019	19	DISTRICT 3
RKYHLRD	0010	ROCKY HILL RD	MURPHYS CREEK RD	AMBER WY	2	R	1,065	24	25,560	AC	7/29/2019	19	DISTRICT 3
RKYHLRD	0030	ROCKY HILL RD	ORO ST	CDS (N)	2	R	737	24	17,688	AC	7/29/2019	19	DISTRICT 3
SLTSPRRD	0110	SALT SPRINGS VALLEY RD	9185FT NW FELIX RD	HUNT RD (NW)	1	C	2,034	15	30,510	AC	7/29/2019	19	DISTRICT 4
SHPRNCRD	0090	SHEEP RANCH RD	2340FT NE BRIDGE (PRV DW) (SE)	ESMERELDA RD	1	A	2,161	15	32,415	AC	7/29/2019	19	DISTRICT 3
SKRCHRDR	0060	SKUNK RANCH RD	2335FT NE MINE DUMP RD	4670FT NE MINE DUMP RD	1	R	2,336	12	28,032	AC	7/29/2019	19	DISTRICT 3
STRCKMRD	0020	STRUCKMAN RD	1800FT W RAILROAD FLAT RD S	PINE RIDGE LN	1	R	1,801	13	23,413	AC	7/29/2019	19	DISTRICT 2
TLGRPHRD	0060	TELEGRAPH RD	11000FT E HWY 4 (W)	11850FT E HWY 4 (W) (WIDTH CHG	1	R	847	16	13,552	AC	7/29/2019	19	DISTRICT 4
VLLYVWDR	0120	VALLEY VIEW DR	EVERGREEN DR (NE)	LAKEMONT DR	2	R	1,212	20	24,240	AC	7/29/2019	19	DISTRICT 3
COSTARD	0020	COSTA RD	2600FT N FOURTH CROSSING RD	END OF PVMT (NW)	1	R	1,040	10	10,400	ST	7/29/2019	19	DISTRICT 2
BRDWYST	0010	BROADWAY ST	END (S) (GATE)	SUNSET ST	2	R	173	22	3,806	AC	7/29/2019	18	DISTRICT 1
CRLFLTRD	0020	CORRAL FLAT RD	START OF PAVEMENT	HWY 49	1	R	506	9	4,554	AC	7/29/2019	18	DISTRICT 2
DEANWY	0020	DEAN WY	DEAN CT	MORAN RD	2	R	1,452	18	26,136	AC	7/29/2019	18	DISTRICT 3
EST	0010	E ST	BLAGEN RD	END OF PVMT (E)	2	R	369	18	6,642	AC	7/29/2019	18	DISTRICT 3
ESTNDRTL	0010	EAST THUNDERBOLT TL	THUNDERBOLT TL	END (NE) (PRV DW)	2	R	328	18	5,904	AC	7/29/2019	18	DISTRICT 3
ESMRLDRD	0010	ESMERELDA RD	DOGTOWN RD	PONDEROSA WY	1	R	2,128	12	25,536	AC	7/29/2019	18	DISTRICT 2
FTZGRDRD	0010	FITZGERALD RD	WASHBURN ST	BURSON RD	2	R	532	16	8,512	AC	7/29/2019	18	DISTRICT 1
FRNTAGRD	0200	FRONTAGE RD	OLD HWY 4	END (NE) (PRV DW)	2	R	361	15	5,415	AC	7/29/2019	18	DISTRICT 3
GANNST	0010	GANN ST	PLAZA ST	MILTON RD	1	R	599	12	7,188	AC	7/29/2019	18	DISTRICT 5
GVTCTRDR	0010	GOVERNMENT CENTER DR	MOUNTAIN RANCH RD	GOVERNMENT CENTER	2	A	397	24	9,528	AC	7/29/2019	18	DISTRICT 1
GRNSBRWY	0010	GREENSBORO WY	DEL RIO DR	INCLINE WY	2	R	1,783	20	35,660	AC	7/29/2019	18	DISTRICT 3
GWNMNRD	0080	GWIN MINE RD	13000FT N THOMAS ST	15600FT N THOMAS ST	1	R	2,602	12	31,224	AC	7/29/2019	18	DISTRICT 2
HANGTRL	0040	HANGTREE TL	HANGTREE TL (SPLIT) (NE)	BLACK BART BL	2	R	1,094	15	16,410	AC	7/29/2019	18	DISTRICT 3
HELISMRD	0010	HELISMA RD	END OF PVMT (W)	WASHBURN ST	1	R	1,037	12	12,444	AC	7/29/2019	18	DISTRICT 1
LAKMNTDR	0040	LAKEMONT DR	FAWN CR	STAGG DR (E)	2	R	952	21	19,992	AC	7/29/2019	18	DISTRICT 3
LGHTNGLN	0020	LIGHTNING LN	MITCHELL DR	WAR HAWK WY	2	R	956	20	19,120	AC	7/29/2019	18	DISTRICT 3
LYVLLYCR	0090	LILY VALLEY CR	LILY VALLEY CR (SPLIT) (N)	END OF PVMT	2	R	301	18	5,418	AC	7/29/2019	18	DISTRICT 2
MARILYNWY	0010	MARILYN WY	NOLA DR	DAWYN DR	2	R	1,079	21	22,659	AC	7/29/2019	18	DISTRICT 3
MCNEILCT	0010	MCNEIL CT	GARNER PL	CDS (NE)	1	R	358	18	6,444	AC	7/29/2019	18	DISTRICT 5
MRPHYSDR	0010	MURPHYS DR	MORAN RD	VALLECITO DR	2	R	469	18	8,442	AC	7/29/2019	18	DISTRICT 3
PYDIRTCT	0010	PAY DIRT CT	THE JUG HANDLE	CDS (NE)	2	R	463	18	8,334	AC	7/29/2019	18	DISTRICT 3
RRNGMPRD	0010	ROARING CAMP RD	WINGDAM RD	KENNEY DR	2	R	484	20	9,680	AC	7/29/2019	18	DISTRICT 3
RCKCRKRD	0090	ROCK CREEK RD	2600FT E BRIDGE (SE)	5200FT E BRIDGE (SE)	2	A	2,602	18	46,836	AC	7/29/2019	18	DISTRICT 4
STDRWSDR	0010	SAINT ANDREWS DR	CDS (SW)	MEADOW DR	2	R	518	18	9,324	AC	7/29/2019	18	DISTRICT 3
SHIRLYRD	0020	SHIRLEY RD	720FT E TELEGRAPH RD (WIDTH CH	CDS (E)	2	R	392	18	7,056	AC	7/29/2019	18	DISTRICT 4
SIXMILRD	0040	SIX MILE RD	OLD MURPHYS RD	SIX MILE RD "Y" (PVMT CHNG)	1	C	967	15	14,505	AC	7/29/2019	18	DISTRICT 3

FC (Functional Classification): A (Major Collector/ Significant Roads), C (Collector), R (Residential)

ST (Surface Type): AC (Asphalt Concrete), ST (Surface Treated)

DNS (Did Not Survey - Private Road/No Access)



Calaveras County - 2019 PMP Update
Section Description Inventory - Sorted by PCI

Road ID	Section ID	Road Name	Begin Location	End Location	No. of Lanes	FC	Length (ft)	Width (ft)	Area (sf)	ST	PCI Date	PCI	Area ID
SURREYCT	0010	SURREY CT	SURREY LN	CDS (NE)	2	R	351	30	10,530	AC	7/29/2019	18	DISTRICT 3
TENAYACT	0010	TENAYA CT	INDIAN ROCK RD	CDS (NW)	2	R	502	18	9,036	AC	7/29/2019	18	DISTRICT 3
VENADODR	0040	VENADO DR	BLACK OAK DR	CHAPARRAL DR	2	R	787	20	15,740	AC	7/29/2019	18	DISTRICT 3
WINGDMRD	0020	WINGDAM RD	ADAMS CT	ROARING CAMP RD	2	R	679	20	13,580	AC	7/29/2019	18	DISTRICT 3
SNDMNGRD	0040	SAN DOMINGO RD	6435FT NE DOGTOWN RD	END OF PVMT (W)	1	C	2,147	10	21,470	ST	7/29/2019	18	DISTRICT 2
SNDMNGRD	0100	SAN DOMINGO RD	START OF PVMT (E)	1935FT NE START OF PVMT (E)	1	C	1,937	10	19,370	ST	7/29/2019	18	DISTRICT 3
ALGRSSTS	0010	ALGIERS ST S	SCOTT ST	PARK LANE	2	R	1,028	24	24,672	AC	7/29/2019	17	DISTRICT 3
BLDMNTRD	0160	BALD MOUNTAIN RD	4316BALD MOUNTAIN RD (PRV DW)	END OF PVMT (NE)	1	A	1,036	12	12,432	AC	7/29/2019	17	DISTRICT 2
BLLVIWST	0020	BELLVIEW ST	LUMBER AV	MARKET ST	2	R	663	20	13,260	AC	7/29/2019	17	DISTRICT 1
FULLENRD	0010	FULLEN RD	SHEEP RANCH RD	2600FT NE SHEEP RANCH RD	1	R	2,602	12	31,224	AC	7/29/2019	17	DISTRICT 3
GRDBRKWY	0010	GRANDBRACKEN WY	ASPEN WY	MONETIER DR	2	R	372	18	6,696	AC	7/29/2019	17	DISTRICT 3
GWNMNRD	0060	GWIN MINE RD	7800FT N THOMAS ST	10400FT N THOMAS ST	1	R	2,602	12	31,224	AC	7/29/2019	17	DISTRICT 2
GWNMNRD	0090	GWIN MINE RD	15600FT N THOMAS ST	BRIDGE (S), COUNTY LINE (N)	1	R	1,215	12	14,580	AC	7/29/2019	17	DISTRICT 2
HUNTRD	0340	HUNT RD	9500FT E SALT SPRINGS VALLEY R	11875FT E SALT SPRINGS VALLEY	1	C	2,374	20	47,480	AC	7/29/2019	17	DISTRICT 4
IRNWDCST	0010	IRON WOOD CT	LIVE OAK DR	CDS (E)	2	R	564	22	12,408	AC	7/29/2019	17	DISTRICT 3
JRLYNDR	0020	JERRILYN DR	JERRILYN DR	RAINY DR	2	R	1,074	18	19,332	AC	7/29/2019	17	DISTRICT 3
JULIALN	0020	JULIA LN	SHANNON WY	NOLA DR	2	R	580	18	10,440	AC	7/29/2019	17	DISTRICT 3
MAINST	0100	MAIN ST	NOVE WY	JEAN ST	1	R	830	24	19,920	AC	7/29/2019	17	DISTRICT 1
MAINST	0610	MAIN ST	MONGE RANCH RD	ANSIL DAVIS RD	2	R	1,538	15	23,070	AC	7/29/2019	17	DISTRICT 3
MAPLEST	0030	MAPLE ST	ASPEN ST	LILAC DR	2	R	905	18	16,290	AC	7/29/2019	17	DISTRICT 3
MRTTSRST	0040	MURIETTAS ROOST	SLUM GULLION GULCH	CDS (NE)	2	R	811	18	14,598	AC	7/29/2019	17	DISTRICT 3
PINEDR	0010	PINE DR	CDS (SW)	CHRISTINE CT	2	R	934	18	16,812	AC	7/29/2019	17	DISTRICT 3
PTRFSDR	0020	POTTEROFFS RD	PINE TREE WY	CLAYCORT LN	1	R	2,170	12	26,040	AC	7/29/2019	17	DISTRICT 2
RLDFLDS	0050	RAILROAD FLAT RD S	CEDAR SPRINGS RD	HILLSVIEW LN	2	A	1,150	22	25,300	AC	7/29/2019	17	DISTRICT 2
RDHILLRD	0020	RED HILL RD	440FT (RIGHT TURN) RED HILL RD	7588 RED HILL RD (PRV DW) (NW)	1	A	1,922	15	28,830	AC	7/29/2019	17	DISTRICT 4
RLRBYRD	0010	ROLLERI BYPASS RD	VALLECITO RD	END (NW) (BLOCKED)	2	R	1,672	20	33,440	AC	7/29/2019	17	DISTRICT 4
SHPRNCRD	0100	SHEEP RANCH RD	ESMERELDA RD	3561 SHEEP RANCH RD (POST) (NW)	2	A	1,822	18	32,796	AC	7/29/2019	17	DISTRICT 2
SHPRNCRD	0240	SHEEP RANCH RD	ARMSTRONG RD	MAIN ST	2	A	705	20	14,100	AC	7/29/2019	17	DISTRICT 2
SIXMILRD	0020	SIX MILE RD	2160FT N HWY 4	4320FT N HWY 4	1	C	2,159	15	32,385	AC	7/29/2019	17	DISTRICT 4
SKKRCHRD	0080	SKUNK RANCH RD	7005FT NE MINE DUMP RD	END OF PVMT (NE) (PRV DW)	1	R	2,336	12	28,032	AC	7/29/2019	17	DISTRICT 3
WIKAMIWY	0010	WIKAMI WY	MURIETTAS ROOST	KENSHAW WY	2	R	579	18	10,422	AC	7/29/2019	17	DISTRICT 3
WINGDMRD	0010	WINGDAM RD	CDS (NW)	ADAMS CT	2	R	448	20	8,960	AC	7/29/2019	17	DISTRICT 3
GREGORYRD	0060	GREGORY RD	AMIEL WY	MILTON RD (N & SE ENDS)	2	R	281	20	5,620	ST	7/29/2019	17	DISTRICT 5
MCKYSPRD	0010	MCKAYS POINT RD	LOVE CREEK RD	DOGWOOD RD	1	R	656	13	8,528	ST	7/29/2019	17	DISTRICT 3
ALLEYST	0010	ALLEY ST	MAIN ST	COLUMBUS ST	1	R	331	10	3,310	AC	7/29/2019	16	DISTRICT 5
CHLCMPRD	0030	CHILE CAMP RD	DE LOS ANGELES RD	5423 CHILE CAMP RD	2	R	1,942	20	38,840	AC	7/29/2019	16	DISTRICT 1
CHOCTWDR	0010	CHOCTAW DR	YUROC DR	CHEYENNE WY	2	R	2,337	18	42,066	AC	7/29/2019	16	DISTRICT 3
CSGRAVRD	0010	COSGRAVE RD	END (W) (GATE)	2750FT E FROM GATE	1	R	2,747	15	41,205	AC	7/29/2019	16	DISTRICT 1
CSGRAVRD	0020	COSGRAVE RD	2750FT E FROM GATE	HWY 49	1	R	2,702	15	40,530	AC	7/29/2019	16	DISTRICT 1
FRCTYRD	0200	FRICOT CITY RD	START OF PVMT (N)	SHEEP RANCH RD	1	A	1,678	10	16,780	AC	7/29/2019	16	DISTRICT 2
GRNITEST	0010	GRANITE ST	MILTON RD	FLINT ST	1	R	1,738	12	20,856	AC	7/29/2019	16	DISTRICT 5
HOFFMNCT	0010	HOFFMAN CT	HARTVICKSON LN	CDS (E)	2	R	303	20	6,060	AC	7/29/2019	16	DISTRICT 5
LFYTTST	0010	LAFAYETTE ST	MAIN ST N	CHINA GULCH	1	C	175	15	2,625	AC	7/29/2019	16	DISTRICT 2
LAZERCT	0010	LAZER CT	HARTVICKSON LN	CDS (E)	1	R	596	18	10,728	AC	7/29/2019	16	DISTRICT 5
MRPHYSDR	0020	MURPHYS DR	VALLECITO DR	AVERY DR	2	R	796	18	14,328	AC	7/29/2019	16	DISTRICT 3
PNKNLLDR	0020	PINE KNOLL DR	DOE CT	COUNTRY CLUB DR	2	R	551	20	11,020	AC	7/29/2019	16	DISTRICT 3
RCKYHLRD	0020	ROCKY HILL RD	AMBER WY	ORO ST	2	R	646	24	15,504	AC	7/29/2019	16	DISTRICT 3
STDRWSDR	0020	SAINT ANDREWS DR	MEADOW DR	MAUNA KEA DR	2	R	393	20	7,860	AC	7/29/2019	16	DISTRICT 3
SHNNONWY	0010	SHANNON WY	JULIA LN	NOLA DR	2	R	1,195	18	21,510	AC	7/29/2019	16	DISTRICT 3
SHPRNCRD	0040	SHEEP RANCH RD	SHELTER LN	MERCER CAVE RD	2	A	2,718	18	48,924	AC	7/29/2019	16	DISTRICT 3
SIERRAPY	0040	SIERRA PY	TOPANGA LN	WIKAMI WY	2	C	1,498	21	31,458	AC	7/29/2019	16	DISTRICT 3
SLMGLGCH	0010	SLUM GULLION GULCH	BEN THORN DR (N & S ENDS)	MURIETTAS ROOST	2	R	386	16	6,176	AC	7/29/2019	16	DISTRICT 3
SNWSSNTL	0020	SNOWSHOE THOMPSON TL	BLACK BART BL	BOARDS CROSSING RD (E)	2	R	1,822	20	36,440	AC	7/29/2019	16	DISTRICT 3

FC (Functional Classification): A (Major Collector/ Significant Roads), C (Collector), R (Residential)

ST (Surface Type): AC (Asphalt Concrete), ST (Surface Treated)

DNS (Did Not Survey - Private Road/No Access)



Calaveras County - 2019 PMP Update
Section Description Inventory - Sorted by PCI

Road ID	Section ID	Road Name	Begin Location	End Location	No. of Lanes	FC	Length (ft)	Width (ft)	Area (sf)	ST	PCI Date	PCI	Area ID
SPURCT	0020	SPUR CT	4951 (GATE) SPUR CT	STAGECOACH RD	1	R	536	12	6,432	AC	7/29/2019	16	DISTRICT 4
TLGRPHRD	0040	TELEGRAPH RD	5900FT E HWY 4 (W)	8500FT E HWY 4 (W)	1	R	2,602	16	41,632	AC	7/29/2019	16	DISTRICT 4
WRHWKWY	0010	WAR HAWK WY	LIGHTNING LN	END OF PVMT	2	R	317	20	6,340	AC	7/29/2019	16	DISTRICT 3
DRBYRSRD	0040	DARBY RUSSELL RD	TONAPAH RD	END (E) (PRV DW)	1	R	2,419	10	24,190	ST	7/29/2019	16	DISTRICT 3
SNDMNGRD	0020	SAN DOMINGO RD	2145FT NE DOGTOWN RD	4290FT NE DOGTOWN RD	1	C	2,147	10	21,470	ST	7/29/2019	16	DISTRICT 2
SNDMNGRD	0030	SAN DOMINGO RD	4290FT NE DOGTOWN RD	6435FT NE DOGTOWN RD	1	C	2,147	10	21,470	ST	7/29/2019	16	DISTRICT 2
WHSKYSRD	0090	WHISKEY SLIDE RD	5200FT NW WS SUB-ST (UTLP)	7800FT NW WS SUB-ST (UTLP)	1	R	2,602	12	31,224	ST	7/29/2019	16	DISTRICT 2
WORDNERD	0030	WORDEN RD	2100FT N QUAIL RUN	JESUS MARIA RD	1	R	2,045	12	24,540	ST	7/29/2019	16	DISTRICT 2
CUBCT	0010	CUB CT	GRIZZLY WY	CDS (NE)	2	R	548	22	12,056	AC	7/29/2019	15	DISTRICT 3
DIANNADR	0010	DIANNA DR	CDS (S)	RAINY DR	2	R	920	20	18,400	AC	7/29/2019	15	DISTRICT 3
ESYBRDRD	0010	EASY BIRD RD	CENTER ST E	SIERRA LN	1	R	784	18	14,112	AC	7/29/2019	15	DISTRICT 2
GRBLDST	0010	GARABALDI ST	END (S) (GATE)	RED FOX RD	1	R	650	12	7,800	AC	7/29/2019	15	DISTRICT 2
GRACECT	0010	GRACE CT	MARTI DR	CDS (NE)	2	R	462	18	8,316	AC	7/29/2019	15	DISTRICT 3
LAURIECT	0010	LAURIE CT	HARTVICKSON LN	CDS (N)	1	R	518	18	9,324	AC	7/29/2019	15	DISTRICT 5
LUMBERAV	0010	LUMBER AV	BELLVIEW ST	SAINT CHARLES ST W	2	R	182	21	3,822	AC	7/29/2019	15	DISTRICT 1
PUBLICLN	0010	PUBLIC LN	SPINK RD	END (NW) (GATE)	1	R	441	10	4,410	AC	7/29/2019	15	DISTRICT 2
SANDIWIY	0010	SANDI WY	BLUE LAKE SPRINGS DR	CDS (NE)	2	R	246	20	4,920	AC	7/29/2019	15	DISTRICT 3
SGARPNWY	0010	SUGAR PINE WY	LIVE OAK DR (S)	LIVE OAK DR (N)	2	R	1,457	22	32,054	AC	7/29/2019	15	DISTRICT 3
AVENUEA	0010	AVENUE A	MOUNTAIN RANCH RD	1305FT N OF MOUNTAIN RANCH RD	1	R	1,308	10	13,080	ST	7/29/2019	15	DISTRICT 2
ADAMSCT	0010	ADAMS CT	CDS (S)	WINGDAM RD	2	R	383	20	7,660	AC	7/29/2019	14	DISTRICT 3
DAWYNDR	0010	DAWYN DR	MARILYN WY	MORAN RD	2	R	903	18	16,254	AC	7/29/2019	14	DISTRICT 3
DUNBARRD	0030	DUNBAR RD	1153 DUNBAR RD (PRV DW)	950FT NE 1153 DUNBAR RD (PRV D)	1	R	953	15	14,295	AC	7/29/2019	14	DISTRICT 3
KUEHNAV	0010	KUEHN AV	CDS (SW)	MORAN RD	2	R	677	18	12,186	AC	7/29/2019	14	DISTRICT 3
MEADOWDR	0100	MEADOW DR	CYPRESS POINT DR	BLUE LAKE SPRINGS DR	2	C	792	20	15,840	AC	7/29/2019	14	DISTRICT 3
MYRTLEST	0010	MYRTLE ST	CALIFORNIA ST	DAPHNE ST	2	R	338	20	6,760	AC	7/29/2019	14	DISTRICT 1
RLDFLTD	0070	RAILROAD FLAT RD S	5807 RAILROAD FLAT RD S (PRV D)	EAGLE VIEW DR	2	A	2,369	22	52,118	AC	7/29/2019	14	DISTRICT 2
SWSRCHRD	0080	SWISS RANCH RD	RIMROCK VALLEY RD	MILLER RANCH RD	2	R	713	20	14,260	AC	7/29/2019	14	DISTRICT 2
THUGHNDL	0010	THE JUG HANDLE	BOARDS CROSSING RD	PAY DIRT CT	2	R	1,895	18	34,110	AC	7/29/2019	14	DISTRICT 3
BOWDR	0070	BOW DR	ARROWHEAD ST (N)	QUAIL HILL RD (N)	2	R	600	24	14,400	AC	7/29/2019	13	DISTRICT 4
DAMRD	0020	DAM RD	CREST VIEW DR	END (NE)	1	R	671	15	10,065	AC	7/29/2019	13	DISTRICT 3
DEANCT	0010	DEAN CT	CDS (SW)	DEAN WY	2	R	247	20	4,940	AC	7/29/2019	13	DISTRICT 3
MIDDLEDR	0010	MIDDLE DR	MEADOW LN	MEADOW DR	2	R	2,122	18	38,196	AC	7/29/2019	13	DISTRICT 3
NOVEWY	0010	NOVE WY	HWY 26	MAIN ST	1	R	702	24	16,848	AC	7/29/2019	13	DISTRICT 1
PINEST	0100	PINE ST	MARIPOSA ST	CDS (E)	2	R	548	18	9,864	AC	7/29/2019	13	DISTRICT 1
BOROCT	0010	BORO CT	CDS (SW)	GREENSBORO WY	2	R	220	20	4,400	AC	7/29/2019	12	DISTRICT 3
ESMRLDRD	0020	ESMERELDA RD	PONDEROSA WY	END OF PVMT	1	R	2,567	12	30,804	AC	7/29/2019	12	DISTRICT 2
GWNMNRD	0020	GWIN MINE RD	GWIN ST	THOMAS ST	1	C	119	16	1,904	AC	7/29/2019	12	DISTRICT 2
HELENDR	0010	HELEN DR	MARILYN WY	MORAN RD	2	R	839	18	15,102	AC	7/29/2019	12	DISTRICT 3
FRENCHCR	0010	FRENCH CR	CDS (S)	GOLD OAK RD	2	R	207	18	3,726	AC	7/29/2019	11	DISTRICT 1
HELISMARD	0020	HELISMA RD	WASHBURN ST	BURSON RD	2	R	519	16	8,304	AC	7/29/2019	11	DISTRICT 1
SCHMNNCT	0010	SCHUMANN CT	CDS (SW)	BARTELINK DR	2	R	321	20	6,420	AC	7/29/2019	11	DISTRICT 5
WAWONAWY	0020	WAWONA WY	MEDINA DR	CDS (NE)	2	R	764	20	15,280	AC	7/29/2019	11	DISTRICT 3
FTHILLCT	0010	FOOTHILL CT	LEWIS AV	END (N) (POSTED EOC-MAINT)	2	R	495	20	9,900	AC	7/29/2019	10	DISTRICT 1
FRCTYRD	0140	FRICOT CITY RD	1570FT 10400 FRICOT CITY RD (W)	10480 FRICOT CITY RD (PRV DW)	1	A	879	15	13,185	AC	7/29/2019	10	DISTRICT 2
MIRVIST	0010	MIRA VISTA	BAYWOOD VIEW	CDS (SE)	2	R	225	21	4,725	AC	7/29/2019	10	DISTRICT 3
SCHMDRRD	0010	SCHMAUDER MINE RD	DOGTOWN RD	END OF PVMT (NE)	1	R	1,781	12	21,372	AC	7/29/2019	10	DISTRICT 4
COSTARD	0040	COSTA RD	START OF PVMT (NE)	CALAVERITAS RD	1	R	212	10	2,120	ST	7/29/2019	10	DISTRICT 2
GREENST	0020	GREEN ST	MILTON RD	GANN ST	1	R	299	12	3,588	AC	7/29/2019	9	DISTRICT 5
KENSHWCT	0010	KENSHAW CT	CDS (S)	KENSHAW WY	2	R	306	18	5,508	AC	7/29/2019	9	DISTRICT 3
MILBARCT	0010	MILBAR CT	CDS (S)	SOUTH SIERRA VIEW	2	R	712	20	14,240	AC	7/29/2019	9	DISTRICT 3
MNGRNCRD	0010	MONGE RANCH RD	MAIN ST	HWY 4	2	R	216	18	3,888	AC	7/29/2019	9	DISTRICT 3
SECONDDST	0010	SECOND ST	END (S)	B ST	2	R	434	18	7,812	AC	7/29/2019	9	DISTRICT 3
KIOWACT	0010	KIOWA CT	YUROC DR	CDS (E)	2	R	335	18	6,030	AC	7/29/2019	8	DISTRICT 3

FC (Functional Classification): A (Major Collector/ Significant Roads), C (Collector), R (Residential)

ST (Surface Type): AC (Asphalt Concrete), ST (Surface Treated)

DNS (Did Not Survey - Private Road/No Access)



Calaveras County - 2019 PMP Update
Section Description Inventory - Sorted by PCI

Road ID	Section ID	Road Name	Begin Location	End Location	No. of Lanes	FC	Length (ft)	Width (ft)	Area (sf)	ST	PCI Date	PCI	Area ID
LIVEOKDR	0100	LIVE OAK DR	SUGAR PINE WY	HWY 4	2	R	533	24	12,792	AC	7/29/2019	8	DISTRICT 3
PTRFSSRD	0030	POTTEROFFS RD	CLAYCORT LN	END (NW) (GATE) (PRV DW)	1	R	1,025	10	10,250	AC	7/29/2019	8	DISTRICT 2
SHNNONCT	0010	SHANNON CT	CDS (SE)	SHANNON WY	2	R	382	18	6,876	AC	7/29/2019	8	DISTRICT 3
FRCTYRD	0130	FRICOT CITY RD	960FT 10400 FRICOT CITY RD (W)	1570FT 10400 FRICOT CITY RD (W)	2	A	611	20	12,220	AC	7/29/2019	7	DISTRICT 2
FRNTAGRD	0010	FRONTAGE RD	HWY 49	BEVERLYNN LN	2	R	85	24	2,040	AC	7/29/2019	7	DISTRICT 1
MARPSAST	0010	MARIPOSA ST	CDS (S)	SUNSET ST	2	R	101	33	3,333	AC	7/29/2019	7	DISTRICT 1
MORANCT	0010	MORAN CT	CDS (W)	MORAN RD	2	R	161	24	3,864	AC	7/29/2019	7	DISTRICT 3
WAWONAWY	0120	WAWONA WY	MEADOW DR	CDS (N)	2	R	433	20	8,660	AC	7/29/2019	7	DISTRICT 3
DEMINCT	0010	DEMIN CT	HARTVICKSON LN	CDS (NE)	2	R	910	20	18,200	AC	7/29/2019	6	DISTRICT 5
SCHOOLST	0010	SCHOOL ST	MAIN ST	COLUMBUS ST	1	R	336	14	4,704	AC	7/29/2019	6	DISTRICT 5
FLORNCCR	0010	FLORENCE CR	CDS (S)	GOLD OAK RD	2	R	222	18	3,996	AC	7/29/2019	4	DISTRICT 1
MANAKACT	0010	MAUNA KEA CT	MAUNA KEA DR	CDS (NE)	2	R	248	20	4,960	AC	7/29/2019	4	DISTRICT 3
ANSLDVRD	0030	ANSIL DAVIS RD	850FT SE HWY 4 (GATE)	END (SE)	2	R	851	22	18,722	AC	DNS	-	DISTRICT 3
BRCHNDR	0030	BRITCHEN DR	CDS (N) (GATE)	END (N) (PRV DW)	1	R	637	13	8,281	AC	DNS	-	DISTRICT 4
BNVSTCT	0010	BUENA VISTA CT	SIEGEL ST	CDS (N)	1	R	667	18	12,006	AC	DNS	-	DISTRICT 5
CLVRTSRD	0030	CALAVERTAS RD	BRIDGE (SE)	BRIDGE (NW)	1	C	118	15	1,770	AC	DNS	-	DISTRICT 2
HRSSHDRS	0040	HORSESHOE DR S	3055FT NE OF TUGG WY (PRV GATE)	CDS (N)	1	R	1,079	12	12,948	AC	DNS	-	DISTRICT 4
MARLTST	0020	MARLETTE ST	MARLETTE ST (CHURCH ST MERGE N	CHURCH ST (N)	1	R	117	13	1,521	AC	DNS	-	DISTRICT 2
MINERLST	0010	MINERAL ST	END (SE)	JACKSON ST	1	R	527	12	6,324	AC	DNS	-	DISTRICT 4
RRNGMPRD	0030	ROARING CAMP RD	CDS (N)	END (N)	2	R	1,382	20	27,640	AC	DNS	-	DISTRICT 3
RLRCHRD	0020	ROLLERI RANCH RD	END (BLOCKED)	END (SE)	2	R	1,723	20	34,460	AC	DNS	-	DISTRICT 4
SNGLTRDR	0020	SINGLETREE DR	END (ROAD BLOCK) (SW)	END (ROAD BLOCK) (NE)	1	R	177	12	2,124	AC	DNS	-	DISTRICT 4
SPURCT	0010	SPUR CT	CDS (SW)	4951 (GATE) SPUR CT	1	R	627	12	7,524	AC	DNS	-	DISTRICT 4
STRCKMRD	0030	STRUCKMAN RD	PINE RIDGE LN	END (W)	1	R	1,171	9	10,539	AC	DNS	-	DISTRICT 2
TLGRPHCT	0020	TELEGRAPH CT	PRIVATE GATE	CDS (W)	2	R	2,921	24	70,104	AC	DNS	-	DISTRICT 4
ARMSTGRD	0200	ARMSTRONG RD	END OF PVMT	FORK (NE)	1	R	355	12	4,260	GRAVEL	-	-	DISTRICT 2
BLYRDGRD	0010	BAILEY RIDGE RD	SCHAAD RD	06N37	1	R	9,307	12	111,684	GRAVEL	-	-	DISTRICT 2
BLYRDGRD	0050	BAILEY RIDGE RD	06N37	07N10	1	R	12,784	12	153,408	GRAVEL	-	-	DISTRICT 2
BLDMNTRD	0170	BALD MOUNTAIN RD	END OF PVMT (NE)	FR6062	1	R	3,414	12	40,968	GRAVEL	-	-	DISTRICT 2
BLDMNTRD	0180	BALD MOUNTAIN RD	FR6062	FR6440	1	R	1,888	12	22,656	GRAVEL	-	-	DISTRICT 2
BLDMNTRD	0190	BALD MOUNTAIN RD	FR6440	NORTH BALD MOUNTAIN RD	1	R	2,212	12	26,544	GRAVEL	-	-	DISTRICT 2
BLRNCHRD	0020	BEAL RANCH RD	END OF PVMT (E)	CENTRAL HILL RD	2	R	10,094	12	121,128	GRAVEL	-	-	DISTRICT 1
BNSMTHRD	0010	BEN SMITH RD	MCKAYS RD	51527A (S)	2	R	85	12	1,020	GRAVEL	-	-	DISTRICT 3
BNSMTHRD	0020	BEN SMITH RD	51527A (S)	51527A (N)	1	R	3,132	12	37,584	GRAVEL	-	-	DISTRICT 3
BNSMTHRD	0040	BEN SMITH RD	51527A (N)	05N04X	1	R	381	12	4,572	GRAVEL	-	-	DISTRICT 3
BLMNTNRD	0140	BLUE MOUNTAIN RD	SCHAAD RD	06N60Y	1	R	6,164	12	73,968	GRAVEL	-	-	DISTRICT 2
BLMNTNRD	0150	BLUE MOUNTAIN RD	06N60Y	06N03	1	R	4,948	12	59,376	GRAVEL	-	-	DISTRICT 2
BLMNTNRD	0160	BLUE MOUNTAIN RD	06N03	06N40	1	R	5,036	12	60,432	GRAVEL	-	-	DISTRICT 2
BLMNTNRD	0170	BLUE MOUNTAIN RD	06N40	06N35	1	R	4,435	12	53,220	GRAVEL	-	-	DISTRICT 2
BLMNTNRD	0180	BLUE MOUNTAIN RD	06N35	06N25	1	R	3,697	12	44,364	GRAVEL	-	-	DISTRICT 2
BNFILDR	0020	BONFILIO DR	MANZANITA DR	MEADOW DR	2	R	2,266	12	27,192	GRAVEL	-	-	DISTRICT 3
CAMPSCRD	0010	CAMPO SECO RD	CAMANCHE PARKWAY SOUTH	WILKINSON LN	2	C	1,636	12	19,632	GRAVEL	-	-	DISTRICT 1
CAMPSCRD	0020	CAMPO SECO RD	WILKINSON LN	CHILE CAMP RD	2	C	6,025	12	72,300	GRAVEL	-	-	DISTRICT 1
CAVCTYRD	0070	CAVE CITY RD	END OF PVMT (SE)	ROAD SPLIT (PRV DW) (SE)	1	R	3,515	12	42,180	GRAVEL	-	-	DISTRICT 2
CTRLHLRD	0030	CENTRAL HILL RD	END OF PVMT	BEAL RANCH RD	1	R	13,195	12	158,340	GRAVEL	-	-	DISTRICT 1
CHLLANAV	0010	CHILLANO AV	END (SW)	ARKANSAS FERRY RD	1	R	139	12	1,668	GRAVEL	-	-	DISTRICT 1
CHLLANAV	0020	CHILLANO AV	ARKANSAS FERRY RD	CAMPO SECO RD	1	R	593	12	7,116	GRAVEL	-	-	DISTRICT 1
COLLST	0010	COLLEGE ST	CDS (NW)	CAMPO SECO RD	2	R	552	12	6,624	GRAVEL	-	-	DISTRICT 1
CLMBSST	0030	COLUMBUS ST	ALLEY ST	END (SE)	2	R	258	12	3,096	GRAVEL	-	-	DISTRICT 5
CKSCMPRD	0010	COOKS CAMP RD	LILY VALLEY CR	END (NE)	2	R	261	12	3,132	GRAVEL	-	-	DISTRICT 2
CRLFLTRD	0010	CORRAL FLAT RD	HWY 26	START OF PAVEMENT	1	R	721	12	8,652	GRAVEL	-	-	DISTRICT 2
CSGRAVRD	0050	COSGRAVE RD	END (SW) (PRV DW)	COSGRAVE RD	2	R	5,979	20	119,580	GRAVEL	-	-	DISTRICT 1
COSTARD	0030	COSTA RD	END OF PVMT (NW)	START OF PVMT (NE)	1	R	312	12	3,744	GRAVEL	-	-	DISTRICT 2

FC (Functional Classification): A (Major Collector/ Significant Roads), C (Collector), R (Residential)

ST (Surface Type): AC (Asphalt Concrete), ST (Surface Treated)

DNS (Did Not Survey - Private Road/No Access)



Calaveras County - 2019 PMP Update
Section Description Inventory - Sorted by PCI

Road ID	Section ID	Road Name	Begin Location	End Location	No. of Lanes	FC	Length (ft)	Width (ft)	Area (sf)	ST	PCI Date	PCI	Area ID
CNNHGMRD	0010	CUNNINGHAM RD	ARMSTRONG RD	795 FT E OF CUNNINGHAM RD	1	R	798	12	9,576	GRAVEL	-	-	DISTRICT 2
CNNHGMRD	0020	CUNNINGHAM RD	795 FT E OF CUNNINGHAM RD	END (NE)	1	R	7,593	12	91,116	GRAVEL	-	-	DISTRICT 2
DLORTORD	0010	DEL ORTO RD	END (SW)	START OF PVMT	1	R	1,424	12	17,088	GRAVEL	-	-	DISTRICT 2
DOSTERRD	0010	DOSTER RD	HAWVER RD	SADIE LN	1	R	4,464	12	53,568	GRAVEL	-	-	DISTRICT 2
DOSTERRD	0030	DOSTER RD	SADIE LN	MARANATHA LN	1	R	3,357	12	40,284	GRAVEL	-	-	DISTRICT 2
DOSTERRD	0050	DOSTER RD	MARANATHA LN	SUGAR PINE RD	1	R	1,646	12	19,752	GRAVEL	-	-	DISTRICT 2
DOSTERRD	0060	DOSTER RD	SUGAR PINE RD	PONDEROSA WY	1	R	4,432	12	53,184	GRAVEL	-	-	DISTRICT 2
DOSTERRD	0080	DOSTER RD	PONDEROSA WY	SIERRA VISTA LOOKOUT RD	1	R	6,416	12	76,992	GRAVEL	-	-	DISTRICT 2
DDSLDGRD	0010	DOUDS LANDING RD	HARMONY LN	NEW MC KAYS DAM RD	2	R	604	12	7,248	GRAVEL	-	-	DISTRICT 3
DDSLDGRD	0020	DOUDS LANDING RD	NEW MC KAYS DAM RD	START OF PVMT	1	R	1,631	13	21,203	GRAVEL	-	-	DISTRICT 3
DOUGLSDR	0030	DOUGLAS DR	FELIX DR	END (W)	2	R	143	12	1,716	GRAVEL	-	-	DISTRICT 3
EAGLELN	0010	EAGLE LN	HWY 4	END (SW)	2	R	867	12	10,404	GRAVEL	-	-	DISTRICT 3
ESMRDRD	0030	ESMERELDA RD	END OF PVMT	HIGH MOUNTAIN RD	1	R	8,838	12	106,056	GRAVEL	-	-	DISTRICT 2
ESMRDRD	0060	ESMERELDA RD	HIGH MOUNTAIN RD	ARRASTRA LN	1	R	11,675	12	140,100	GRAVEL	-	-	DISTRICT 2
ESMRDRD	0120	ESMERELDA RD	ARRASTRA LN	SHEEP RANCH RD	1	R	4,600	12	55,200	GRAVEL	-	-	DISTRICT 2
FLINTST	0010	FLINT ST	GRANITE ST	MILTON RD	1	R	820	12	9,840	GRAVEL	-	-	DISTRICT 5
FRCTYRD	0160	FRICOT CITY RD	END OF PVMT (NE)	STAR CANYON TL	2	C	14,954	12	179,448	GRAVEL	-	-	DISTRICT 2
FRCTYRD	0170	FRICOT CITY RD	STAR CANYON TL	START OF PVMT (N)	1	C	13,793	12	165,516	GRAVEL	-	-	DISTRICT 2
GANNRD	0010	GANN RD	HOGAN DAM RD	END (N)	1	R	1,741	12	20,892	GRAVEL	-	-	DISTRICT 5
GARDENLN	0010	GARDEN LN	START OF PVMT	CENTER ST W	2	R	575	12	6,900	GRAVEL	-	-	DISTRICT 2
GLDINGRD	0010	GELDING RD	STALLION WY	END (SE)	1	R	8,831	12	105,972	GRAVEL	-	-	DISTRICT 4
GILLAMRD	0030	GILLAM RD	BRIDGE (N) (END OF PVMT)	START OF PVMT	1	R	5,829	12	69,948	GRAVEL	-	-	DISTRICT 1
GOLDPNCT	0010	GOLD PAN CT	LOMBARDI DR	END (N)	2	R	1,073	20	21,460	GRAVEL	-	-	DISTRICT 2
GOODLLRD	0020	GOODELL RD	END OF PVMT	TOUCH THE EARTH RANCH RD	2	R	1,572	12	18,864	GRAVEL	-	-	DISTRICT 2
GOODLLRD	0030	GOODELL RD	TOUCH THE EARTH RANCH RD	END (NW) (PRV DW)	2	R	4,027	12	48,324	GRAVEL	-	-	DISTRICT 2
GVRNCNTR	0050	GOVERNMENT CENTER	END OF PVMT (NE)	END (E) (GOVERNMENT CENTER DR)	2	R	234	12	2,808	GRAVEL	-	-	DISTRICT 1
GWINST	0030	GWIN ST	1510 FT N CAMINO DE ORO (END P	LAWSON RD	1	R	610	12	7,320	GRAVEL	-	-	DISTRICT 2
HAWVERRD	0100	HAWVER RD	PVMT CHNG	DOSTER RD	1	R	7,598	12	91,176	GRAVEL	-	-	DISTRICT 2
HAWVERRD	0110	HAWVER RD	DOSTER RD	SESAME ST	1	R	2,883	12	34,596	GRAVEL	-	-	DISTRICT 2
HAWVERRD	0120	HAWVER RD	SESAME ST	VICTORY LN	1	R	10,628	12	127,536	GRAVEL	-	-	DISTRICT 2
HAWVERRD	0130	HAWVER RD	VICTORY LN	JESUS MARIA RD	1	R	5,262	12	63,144	GRAVEL	-	-	DISTRICT 2
HDDVLYRD	0040	HIDDEN VALLEY RD	END OF PVMT	QUARTZ MOUNTAIN RD	1	R	482	12	5,784	GRAVEL	-	-	DISTRICT 2
HDDVLYRD	0050	HIDDEN VALLEY RD	QUARTZ MOUNTAIN RD	LILY GAP RD	1	R	2,318	12	27,816	GRAVEL	-	-	DISTRICT 2
HLDHRDST	0020	HILDEBRANDT ST	END OF PVMT (NW)	END (N)	2	R	118	12	1,416	GRAVEL	-	-	DISTRICT 1
HGNDRD	0010	HOGAN DAM RD	HUNT RD	WALKER TRAIL RD	1	C	9,598	12	115,176	GRAVEL	-	-	DISTRICT 4
HGNDRD	0020	HOGAN DAM RD	WALKER TRAIL RD	BEAR CREEK (STREAM)	1	C	8,572	12	102,864	GRAVEL	-	-	DISTRICT 4
HGNDRD	0030	HOGAN DAM RD	BEAR CREEK (STREAM)	GANN RD	1	C	8,109	12	97,308	GRAVEL	-	-	DISTRICT 1
HNRDRD	0040	HUNTER DAM RD	HUNTER DAM RD FORK (N) (UNPVD)	HWY 4 (N)	2	R	1,018	12	12,216	GRAVEL	-	-	DISTRICT 3
INDPDYRD	0030	INDEPENDENCE CEMETERY RD	END OF PVMT	RES-FORK (N)	2	R	1,546	12	18,552	GRAVEL	-	-	DISTRICT 2
INDPDYRD	0040	INDEPENDENCE CEMETERY RD	END OF PVMT	END (N)	2	R	195	12	2,340	GRAVEL	-	-	DISTRICT 2
LILYGPRD	0110	LILY GAP RD	END OF PVMT (NE)	07N47Y	1	R	877	12	10,524	GRAVEL	-	-	DISTRICT 2
LILYGPRD	0120	LILY GAP RD	07N47Y	07N45Y	1	R	4,726	12	56,712	GRAVEL	-	-	DISTRICT 2
LILYGPRD	0130	LILY GAP RD	07N45Y	LILY VALLEY CR	1	R	3,061	12	36,732	GRAVEL	-	-	DISTRICT 2
LYVLLYCR	0100	LILY VALLEY CR	END OF PVMT	SUGAR SPRINGS	1	R	150	12	1,800	GRAVEL	-	-	DISTRICT 2
LOVCRKRD	0130	LOVE CREEK RD	MCKAYS RD	05N35 (DOGWOOD RD?)	1	R	4,591	12	55,092	GRAVEL	-	-	DISTRICT 3
LOVCRKRD	0150	LOVE CREEK RD	05N35 (DOGWOOD RD?)	END (NE)	1	R	1,016	12	12,192	GRAVEL	-	-	DISTRICT 3
MAGNLALN	0010	MAGNOLIA LN	GOLDEN GATE DR	END (NW)	1	R	720	12	8,640	GRAVEL	-	-	DISTRICT 2
MAINST	0310	MAIN ST	SPRING ST	CDS (NW)	1	R	617	12	7,404	GRAVEL	-	-	DISTRICT 2
MAPLEST	0010	MAPLE ST	END (SW)	ALDER ST	2	R	274	12	3,288	GRAVEL	-	-	DISTRICT 3
MCRTHSRD	0030	MCCARTHY RESERVOIR RD	END OF PVMT	END (SE)	1	R	385	10	3,850	GRAVEL	-	-	DISTRICT 2
MCKYSPRD	0020	MCKAYS POINT RD	DOGWOOD RD	05N35	2	R	1,884	12	22,608	GRAVEL	-	-	DISTRICT 3
MCKYSPRD	0030	MCKAYS POINT RD	05N35	END (NE)	2	R	3,753	12	45,036	GRAVEL	-	-	DISTRICT 3
MEADOWDR	0200	MEADOW DR	HWY 4	END (NW)	2	R	1,559	12	18,708	GRAVEL	-	-	DISTRICT 3

FC (Functional Classification): A (Major Collector/ Significant Roads), C (Collector), R (Residential)
ST (Surface Type): AC (Asphalt Concrete), ST (Surface Treated)
DNS (Did Not Survey - Private Road/No Access)



Calaveras County - 2019 PMP Update
Section Description Inventory - Sorted by PCI

Road ID	Section ID	Road Name	Begin Location	End Location	No. of Lanes	FC	Length (ft)	Width (ft)	Area (sf)	ST	PCI Date	PCI	Area ID
MILANORD	0010	MILANO RD	END (SW)	START OF PVMT	2	R	757	12	9,084	GRAVEL	-	-	DISTRICT 2
MTCHLLRD	0040	MITCHELL MILL RD	END OF PVMT	06N06Y	1	R	1,949	15	29,235	GRAVEL	-	-	DISTRICT 2
MTCHLLRD	0050	MITCHELL MILL RD	06N06Y	END (SE)	1	R	4,277	12	51,324	GRAVEL	-	-	DISTRICT 2
MIWOKTL	0020	MIWOK TL	VICTOR CT	END (NW)	1	R	740	15	11,100	GRAVEL	-	-	DISTRICT 2
MORRISRD	0010	MORRIS RD	END (SW)	START OF PVMT	2	R	968	12	11,616	GRAVEL	-	-	DISTRICT 3
NILSONRD	0010	NEILSON RD	BEAL RANCH RD	150FT SW HWY 49 (CATTLE GRID)	1	R	12,329	12	147,948	GRAVEL	-	-	DISTRICT 2
NBLDMTRD	0010	NORTH BALD MOUNTAIN RD	BALD MOUNTAIN RD	FR6197	2	R	590	12	7,080	GRAVEL	-	-	DISTRICT 2
NBLDMTRD	0020	NORTH BALD MOUNTAIN RD	FR6197	07N04Y	2	R	2,634	12	31,608	GRAVEL	-	-	DISTRICT 2
NBLDMTRD	0030	NORTH BALD MOUNTAIN RD	07N04Y	FR6	2	R	1,646	12	19,752	GRAVEL	-	-	DISTRICT 2
NBLDMTRD	0040	NORTH BALD MOUNTAIN RD	FR6	WINTON RD	2	R	3,534	12	42,408	GRAVEL	-	-	DISTRICT 2
PNSLGHDRD	0140	PENNSYLVANIA GULCH RD	END OF PVMT	OAK CANYON RD (N)	1	R	353	12	4,236	GRAVEL	-	-	DISTRICT 3
PNSLGHDRD	0150	PENNSYLVANIA GULCH RD	OAK CANYON RD (N)	UTICA DITCH RD	1	R	3,985	12	47,820	GRAVEL	-	-	DISTRICT 3
PENNYLN	0010	PENNY LN	END (W)	MINERAL ST (S)	1	R	274	12	3,288	GRAVEL	-	-	DISTRICT 4
PINTODR	0010	PINTO DR	APPALOOSA RD	STALLION WY	1	R	11,384	12	136,608	GRAVEL	-	-	DISTRICT 4
PLAZAST	0010	PLAZA ST	ROCK CREEK RD	FLINT ST (SE)	2	R	362	12	4,344	GRAVEL	-	-	DISTRICT 5
POMMELWY	0020	POMMEL WY	2190FT SW COLT LN (PVMT CHG)	COLT LN	1	R	2,193	15	32,895	GRAVEL	-	-	DISTRICT 4
PNDRSAWY	0200	PONDEROSA WY	HWY 26	END (N)	1	R	9,954	12	119,448	GRAVEL	-	-	DISTRICT 2
PRINDLRD	0010	PRINDLE RD	END (S) (PRV DW)	START OF PVMT	2	R	1,065	12	12,780	GRAVEL	-	-	DISTRICT 2
PRSSHRLD	0010	PRUSSIAN HILL RD	END (SW) (GATE)	START OF PVMT	1	R	5,156	12	61,872	GRAVEL	-	-	DISTRICT 2
PYSHONLN	0010	PYSHON LN	ANGELS LN	START OF PVMT	1	R	513	12	6,156	GRAVEL	-	-	DISTRICT 4
RDHILLRD	0060	RED HILL RD	END OF PVMT	TUNE DR	1	C	619	12	7,428	GRAVEL	-	-	DISTRICT 4
RDHILLRD	0070	RED HILL RD	TUNE DR	RUNNING SPRINGS RD	1	C	3,244	12	38,928	GRAVEL	-	-	DISTRICT 4
RDHILLRD	0080	RED HILL RD	RUNNING SPRINGS RD	START OF PVMT	1	C	1,961	12	23,532	GRAVEL	-	-	DISTRICT 4
ROANRD	0010	ROAN RD	END (SW)	STALLION WY	1	R	4,605	12	55,260	GRAVEL	-	-	DISTRICT 4
ROSSDR	0060	ROSS DR	END OF PVMT (N OF GREGG CT)	END (N) (GATE)	1	R	215	12	2,580	GRAVEL	-	-	DISTRICT 5
ROSSDR	0070	ROSS DR	END (N) (GATE)	END (N) (PRV DW)	1	R	1,244	12	14,928	GRAVEL	-	-	DISTRICT 5
SNNTNRD	0030	SAN ANTONE RD	END OF PVMT (E)	END (S) (PRV DW)	1	R	375	12	4,500	GRAVEL	-	-	DISTRICT 2
SNDMNGRD	0050	SAN DOMINGO RD	END OF PVMT (W)	START OF PVMT (E)	1	C	12,306	12	147,672	GRAVEL	-	-	DISTRICT 3
SWMILLST	0020	SAWMILL ST	PETROSS ST	END (NE) (PRV DW)	2	R	85	12	1,020	GRAVEL	-	-	DISTRICT 1
SCHAARDR	0080	SCHAAD RD	END OF PVMT (N)	07N48Y	1	R	5,833	12	69,996	GRAVEL	-	-	DISTRICT 2
SCHAARDR	0090	SCHAAD RD	07N48Y	07N46Y	1	R	4,626	12	55,512	GRAVEL	-	-	DISTRICT 2
SCHAARDR	0100	SCHAAD RD	07N46Y	FR7991	1	R	1,391	12	16,692	GRAVEL	-	-	DISTRICT 2
SCHAARDR	0110	SCHAAD RD	FR7991	FR14907	1	R	1,097	12	13,164	GRAVEL	-	-	DISTRICT 2
SCHAARDR	0120	SCHAAD RD	FR14907	FR911	1	R	1,071	12	12,852	GRAVEL	-	-	DISTRICT 2
SCHAARDR	0130	SCHAAD RD	FR911	NORTH BALD MOUNTAIN RD	1	R	1,089	12	13,068	GRAVEL	-	-	DISTRICT 2
SCHOOLST	0100	SCHOOL ST	SHEEP RANCH RD	END (E)	1	R	417	12	5,004	GRAVEL	-	-	DISTRICT 2
SIXMILRD	0050	SIX MILE RD	SIX MILE RD "Y" (PVMT CHNG)	VALLECITO BLUFFS RD (PVMT CHG)	2	C	7,016	12	84,192	GRAVEL	-	-	DISTRICT 3
SKFLTRD	0060	SKULL FLAT RD	END OF PVMT (N)	LILY GAP RD	1	R	7,777	12	93,324	GRAVEL	-	-	DISTRICT 2
STALLNWWY	0010	STALLION WY	END (SW)	PRIVATE DRIVE	1	R	2,404	12	28,848	GRAVEL	-	-	DISTRICT 4
STALLNWWY	0020	STALLION WY	PRIVATE DRIVE	ROAN RD	1	R	6,787	12	81,444	GRAVEL	-	-	DISTRICT 4
STALLNWWY	0030	STALLION WY	ROAN RD	PINTO DR	1	R	5,857	12	70,284	GRAVEL	-	-	DISTRICT 4
STALLNWWY	0040	STALLION WY	PINTO DR	GELDING RD	1	R	3,144	12	37,728	GRAVEL	-	-	DISTRICT 4
STALLNWWY	0050	STALLION WY	GELDING RD	HWY 4	1	R	1,467	12	17,604	GRAVEL	-	-	DISTRICT 4
SULKEYCT	0010	SULKEY CT	CDS (S)	START OF PVMT	1	R	3,494	12	41,928	GRAVEL	-	-	DISTRICT 4
SMTLVRDE	0010	SUMMIT LEVEL RD E	SUMMIT LEVEL RD W	06N46	2	C	2,128	12	25,536	GRAVEL	-	-	DISTRICT 2
SMTLVRDE	0020	SUMMIT LEVEL RD E	06N46	06N63Y	2	C	3,407	12	40,884	GRAVEL	-	-	DISTRICT 2
SMTLVRDE	0040	SUMMIT LEVEL RD E	06N63Y	SWISS RANCH RD	2	C	3,085	12	37,020	GRAVEL	-	-	DISTRICT 2
SMTLVRDE	0060	SUMMIT LEVEL RD E	SWISS RANCH RD	05N50	2	C	1,365	12	16,380	GRAVEL	-	-	DISTRICT 2
SMTLVRDE	0070	SUMMIT LEVEL RD E	05N50	05N40	2	C	4,725	12	56,700	GRAVEL	-	-	DISTRICT 2
SMTLVRDE	0090	SUMMIT LEVEL RD E	05N40	FR12470	2	C	7,572	12	90,864	GRAVEL	-	-	DISTRICT 2
SMTLVRDE	0120	SUMMIT LEVEL RD E	FR12470	05N96YB	2	C	7,470	12	89,640	GRAVEL	-	-	DISTRICT 3
SMTLVRDE	0150	SUMMIT LEVEL RD E	05N96YB	05N34Y	2	C	1,508	12	18,096	GRAVEL	-	-	DISTRICT 3
SMTLVRDE	0160	SUMMIT LEVEL RD E	05N34Y	05N40	2	C	4,535	12	54,420	GRAVEL	-	-	DISTRICT 3

FC (Functional Classification): A (Major Collector/ Significant Roads), C (Collector), R (Residential)

ST (Surface Type): AC (Asphalt Concrete), ST (Surface Treated)

DNS (Did Not Survey - Private Road/No Access)



Calaveras County - 2019 PMP Update
Section Description Inventory - Sorted by PCI

Road ID	Section ID	Road Name	Begin Location	End Location	No. of Lanes	FC	Length (ft)	Width (ft)	Area (sf)	ST	PCI Date	PCI	Area ID
SMTLVRDE	0180	SUMMIT LEVEL RD E	05N40	05N41	2	C	836	12	10,032	GRAVEL	-	-	DISTRICT 3
SMTLVRDE	0190	SUMMIT LEVEL RD E	05N41	07N08	2	C	613	12	7,356	GRAVEL	-	-	DISTRICT 3
SMTLVRDE	0200	SUMMIT LEVEL RD E	07N08	05N23	2	C	8,076	12	96,912	GRAVEL	-	-	DISTRICT 3
SMTLVRDE	0240	SUMMIT LEVEL RD E	05N23	06N56	2	C	567	12	6,804	GRAVEL	-	-	DISTRICT 3
SMTLVRDE	0250	SUMMIT LEVEL RD E	06N56	05N76Y	2	C	595	12	7,140	GRAVEL	-	-	DISTRICT 3
SMTLVRDE	0260	SUMMIT LEVEL RD E	05N76Y	05N75YA	2	C	7,146	12	85,752	GRAVEL	-	-	DISTRICT 3
SMTLVRDE	0290	SUMMIT LEVEL RD E	05N75YA	05N77Y	2	C	6,943	12	83,316	GRAVEL	-	-	DISTRICT 3
SMTLVRDE	0320	SUMMIT LEVEL RD E	05N77Y	BIRING DR	2	C	1,034	12	12,408	GRAVEL	-	-	DISTRICT 3
SMMTLRDW	0080	SUMMIT LEVEL RD W	END OF PVMT	RED ROCK RD	1	C	350	12	4,200	GRAVEL	-	-	DISTRICT 2
SMMTLRDW	0090	SUMMIT LEVEL RD W	RED ROCK RD	FORT MOUNTAIN RANCH RD	1	C	7,028	12	84,336	GRAVEL	-	-	DISTRICT 2
SMMTLRDW	0120	SUMMIT LEVEL RD W	FORT MOUNTAIN RANCH RD	06N44	1	C	7,207	12	86,484	GRAVEL	-	-	DISTRICT 2
SMMTLRDW	0150	SUMMIT LEVEL RD W	06N44	SUMMIT LEVEL RD E	1	C	12,427	12	149,124	GRAVEL	-	-	DISTRICT 2
SWSRCHRD	0130	SWISS RANCH RD	BRIDGE (NE)	HUBBARD RD	1	R	8,588	12	103,056	GRAVEL	-	-	DISTRICT 2
SWSRCHRD	0140	SWISS RANCH RD	HUBBARD RD	EDENS GATE LN	1	R	5,985	12	71,820	GRAVEL	-	-	DISTRICT 2
SWSRCHRD	0150	SWISS RANCH RD	EDENS GATE LN	SUMMIT LEVEL RD E	1	R	4,692	12	56,304	GRAVEL	-	-	DISTRICT 2
THELANE	0010	THE LANE	MAIN ST	END (NW)	1	R	214	12	2,568	GRAVEL	-	-	DISTRICT 3
THOMASST	0010	THOMAS ST	GWIN MINE RD	EDSTER ST	1	R	464	9	4,176	GRAVEL	-	-	DISTRICT 2
VLLYVWDR	0010	VALLEY VIEW DR	AVERY SHEEP RANCH RD	FR912	1	R	3,641	12	43,692	GRAVEL	-	-	DISTRICT 3
VLLYVWDR	0030	VALLEY VIEW DR	FR912	FR13423	2	R	1,832	12	21,984	GRAVEL	-	-	DISTRICT 3
VLLYVWDR	0040	VALLEY VIEW DR	FR13423	FR5600	2	R	1,528	12	18,336	GRAVEL	-	-	DISTRICT 3
VLLYVWDR	0050	VALLEY VIEW DR	FR5600	41412A	2	R	916	12	10,992	GRAVEL	-	-	DISTRICT 3
VLLYVWDR	0060	VALLEY VIEW DR	41412A	05N91Y	2	R	1,034	12	12,408	GRAVEL	-	-	DISTRICT 3
VLLYVWDR	0070	VALLEY VIEW DR	05N91Y	START OF PVMT	2	R	2,233	12	26,796	GRAVEL	-	-	DISTRICT 3
WRHWKWKY	0020	WAR HAWK WY	END OF PVMT	END (NW)	2	R	95	20	1,900	GRAVEL	-	-	DISTRICT 3
WARDSAV	0020	WARDS AV	HWY 12	PETROSS ST	2	R	204	12	2,448	GRAVEL	-	-	DISTRICT 1
WARDSAV	0030	WARDS AV	PETROSS ST	PARKING LOT (NE)	2	R	85	18	1,530	GRAVEL	-	-	DISTRICT 1
WSTMYCRD	0100	WEST MURRAY CREEK RD	SIERRA VISTA LOOKOUT RD	DOSTER RD	1	R	3,374	12	40,488	GRAVEL	-	-	DISTRICT 2
WHISKYSRD	0140	WHISKEY SLIDE RD	END OF PVMT	JESUS MARIA RD	2	R	4,186	12	50,232	GRAVEL	-	-	DISTRICT 2
WDHSMNRD	0030	WOODHOUSE MINE RD	END OF PVMT	START OF PVMT	1	C	2,893	12	34,716	GRAVEL	-	-	DISTRICT 2

FC (Functional Classification): A (Major Collector/ Significant Roads), C (Collector), R (Residential)
ST (Surface Type): AC (Asphalt Concrete), ST (Surface Treated)
DNS (Did Not Survey - Private Road/No Access)

APPENDIX B

Maintenance and Rehabilitation (M&R) Decision Tree

This report presents the current maintenance and rehabilitation decision tree that exists in the database. The decision tree forms the basis for all of the budgetary computations included in this report. ***Changes to the decision tree will make the results in the budget reports invalid.*** All pavement treatment unit costs relevant to the road types in the database were updated.

The decision tree lists the treatments and costs selected for preventive maintenance and rehabilitation activities. Each line represents a specific combination of functional classification and surface type.

The preventive maintenance portion of the report is identified as Condition Category I – Very Good. All preventive maintenance treatment listings are assigned only to sections in Condition Category I where the $PCI \geq 70$. Sections with PCI values less than 70 are assigned to treatments listed in Categories II through V.

In the preventive maintenance category ($PCI \geq 70$), a time sequence is used to identify the appropriate treatment and cost. Each preventive maintenance treatment description consists of three parts: 1) a CRACK treatment, 2) a SURFACE treatment, and 3) a RESTORATION treatment. These three parts allow the user to specify one of three different preventive maintenance treatments depending on the prior maintenance history of the section.

1. The CRACK treatment part can be used to specify the most frequent type of preventive maintenance activity planned (typically crack seals).
2. The SURFACE treatment part can be used to specify more extensive and less frequent preventive maintenance activities, such as chip seals or slurry seals. For example, a crack seal can be specified on a 3-year cycle with a slurry seal specified after 5 years.
3. The RESTORATION part can be used to specify a surface restoration treatment (such as an overlay) to be performed after a specified number of surface treatments. For example, after a certain number of successive slurry seals, an overlay can be specified instead of another slurry seal.

Rehabilitation treatments are assigned to sections in Condition Categories II through V (PCI less than 70). Each line is defined by a specific combination of functional classification, surface type, and condition category.

COLUMN	DESCRIPTION
Functional Class	Functional Classification identifying the branch
Surface	Surface Type identifying the branch number.
Condition Category	Condition Category (I through V).
Treatment Type	First Row (Crack Treatment) indicates localized treatment (e.g. crack sealing). Second Row (Surface Treatment) indicates surface treatment (e.g. slurry sealing). Third Row (Restoration Treatment) indicates surface restoration (e.g. overlay).
Treatment	Name of treatments from the "Treatment Descriptions" report.
Yrs. Between Crack Seals	First Row - number of years between successive treatment applications specified in the first row (i.e. CRACK treatment).

COLUMN	DESCRIPTION
Yrs. Between Surface Seals	Second Row - number of years between successive treatment applications specified in the second row (i.e. SURFACE treatment).
Number of Sequential Seals	Number of times that the treatment application in the second row (i.e. SURFACE treatment) will be performed prior to performing the treatment application in the third row.



Note that the treatments assigned to each section should not be blindly followed in preparing a road maintenance program. Engineering judgment and project level analysis should be applied to ensure that the treatment is appropriate and cost effective for the section.

Maintenance and Rehabilitation Decision Tree

Decision Tree

Printed: 10/18/2019

Functional Class	Surface	Condition Category	Treatment Type	Treatment	Cost/Sq Yd, except Seal Cracks in LF:	Yrs Between Crack Seals	Yrs Between Surface Seals	# of Surface Seals before Overlay
Arterial	AC	I - Very Good	Crack Treatment	DO NOTHING	\$0.00	99		
			Surface Treatment	CRACK SEAL & MICROSURFACING	\$6.00		6	
			Restoration Treatment	DO NOTHING	\$0.00			99
		II - Good, Non-Load Related		CRACK SEAL & MICROSURFACING	\$9.50			
		III - Good, Load Related		BASE REPAIR & MICROSURFACING	\$13.50			
		IV - Poor		CIR w/Cape Seal	\$28.00			
	V - Very Poor		CIR w/Cape Seal	\$28.00				
	AC/AC	I - Very Good	Crack Treatment	DO NOTHING	\$0.00	99		
			Surface Treatment	CRACK SEAL & MICROSURFACING	\$6.00		6	
			Restoration Treatment	DO NOTHING	\$0.00			99
		II - Good, Non-Load Related		CRACK SEAL & MICROSURFACING	\$9.50			
		III - Good, Load Related		BASE REPAIR & MICROSURFACING	\$13.50			
IV - Poor			CIR w/Cape Seal	\$28.00				
V - Very Poor		CIR w/Cape Seal	\$28.00					
AC/PCC	I - Very Good	Crack Treatment	DO NOTHING	\$0.00	99			
		Surface Treatment	DO NOTHING	\$0.00		15		
		Restoration Treatment	DO NOTHING	\$0.00			15	
	II - Good, Non-Load Related		DO NOTHING	\$0.00				
	III - Good, Load Related		DO NOTHING	\$0.00				
	IV - Poor		DO NOTHING	\$0.00				
V - Very Poor		DO NOTHING	\$0.00					
PCC	I - Very Good	Crack Treatment	DO NOTHING	\$0.00	99			
		Surface Treatment	DO NOTHING	\$0.00		99		
		Restoration Treatment	DO NOTHING	\$0.00			99	
	II - Good, Non-Load Related		DO NOTHING	\$0.00				
	III - Good, Load Related		DO NOTHING	\$0.00				
	IV - Poor		DO NOTHING	\$0.00				
	V - Very Poor		DO NOTHING	\$0.00				

 Functional Class and Surface combination not used
 Selected Treatment is not a Surface Seal

Decision Tree

Printed: 10/18/2019



Functional Class	Surface	Condition Category	Treatment Type	Treatment	Cost/Sq Yd, except Seal Cracks in LF:	Yrs Between Crack Seals	Yrs Between Surface Seals	# of Surface Seals before Overlay
Collector	AC	I - Very Good	Crack Treatment	DO NOTHING	\$0.00	99		
			Surface Treatment	CRACK SEAL & MICROSURFACING	\$6.00		7	
			Restoration Treatment	DO NOTHING	\$0.00			99
		II - Good, Non-Load Related		CRACK SEAL & MICROSURFACING	\$9.00			
		III - Good, Load Related		BASE REPAIR & MICROSURFACING	\$12.00			
		IV - Poor		CIR w/Cape Seal	\$27.00			
	V - Very Poor		CIR w/Cape Seal	\$27.00				
	AC/AC	I - Very Good	Crack Treatment	DO NOTHING	\$0.00	99		
			Surface Treatment	CRACK SEAL & MICROSURFACING	\$6.00		7	
			Restoration Treatment	DO NOTHING	\$0.00			99
		II - Good, Non-Load Related		CRACK SEAL & MICROSURFACING	\$9.00			
		III - Good, Load Related		BASE REPAIR & MICROSURFACING	\$12.00			
IV - Poor			CIR w/Cape Seal	\$27.00				
V - Very Poor		CIR w/Cape Seal	\$27.00					
AC/PCC	I - Very Good	Crack Treatment	DO NOTHING	\$0.00	99			
		Surface Treatment	DO NOTHING	\$0.00		15		
		Restoration Treatment	DO NOTHING	\$0.00			15	
	II - Good, Non-Load Related		DO NOTHING	\$0.00				
	III - Good, Load Related		DO NOTHING	\$0.00				
	IV - Poor		DO NOTHING	\$0.00				
V - Very Poor		DO NOTHING	\$0.00					
PCC	I - Very Good	Crack Treatment	DO NOTHING	\$0.00	99			
		Surface Treatment	DO NOTHING	\$0.00		99		
		Restoration Treatment	DO NOTHING	\$0.00			99	
	II - Good, Non-Load Related		DO NOTHING	\$0.00				
	III - Good, Load Related		DO NOTHING	\$0.00				
	IV - Poor		DO NOTHING	\$0.00				
	V - Very Poor		DO NOTHING	\$0.00				

Functional Class and Surface combination not used
 Selected Treatment is not a Surface Seal

Decision Tree

Printed: 10/18/2019

Functional Class	Surface	Condition Category	Treatment Type	Treatment	Cost/Sq Yd, except Seal Cracks in LF:	Yrs Between Crack Seals	Yrs Between Surface Seals	# of Surface Seals before Overlay	
Collector	ST	I - Very Good	Crack Treatment	DO NOTHING	\$0.00	99			
			Surface Treatment	CRACK SEAL & MICROSURFACING	\$6.00		7		
			Restoration Treatment	DO NOTHING	\$0.00			99	
			II - Good, Non-Load Related		CRACK SEAL & MICROSURFACING	\$9.00			
			III - Good, Load Related		BASE REPAIR & MICROSURFACING	\$12.00			
			IV - Poor		BASE REPAIR & CAPE SEAL	\$17.00			
			V - Very Poor		BASE REPAIR & CAPE SEAL	\$17.00			

-  Functional Class and Surface combination not used
-  Selected Treatment is not a Surface Seal

Decision Tree

Printed: 10/18/2019



Functional Class	Surface	Condition Category	Treatment Type	Treatment	Cost/Sq Yd, except Seal Cracks in LF:	Yrs Between Crack Seals	Yrs Between Surface Seals	# of Surface Seals before Overlay
Residential/Local	AC	I - Very Good	Crack Treatment	DO NOTHING	\$0.00	99		
			Surface Treatment	CHIP SEAL	\$6.00		8	
			Restoration Treatment	DO NOTHING	\$0.00			99
		II - Good, Non-Load Related		CRACK SEAL & MICROSURFACING	\$8.50			
		III - Good, Load Related		BASE REPAIR & MICROSURFACING	\$11.00			
		IV - Poor		BASE REPAIR & CAPE SEAL	\$17.00			
	V - Very Poor		CIR w/Cape Seal	\$25.00				
	AC/AC	I - Very Good	Crack Treatment	DO NOTHING	\$0.00	99		
			Surface Treatment	CHIP SEAL	\$6.00		8	
			Restoration Treatment	DO NOTHING	\$0.00			15
		II - Good, Non-Load Related		CRACK SEAL & MICROSURFACING	\$8.50			
		III - Good, Load Related		BASE REPAIR & MICROSURFACING	\$11.00			
IV - Poor			BASE REPAIR & CAPE SEAL	\$17.00				
V - Very Poor		CIR w/Cape Seal	\$25.00					
AC/PCC	I - Very Good	Crack Treatment	DO NOTHING	\$0.00	99			
		Surface Treatment	DO NOTHING	\$0.00		15		
		Restoration Treatment	DO NOTHING	\$0.00			15	
	II - Good, Non-Load Related		DO NOTHING	\$0.00				
	III - Good, Load Related		DO NOTHING	\$0.00				
	IV - Poor		DO NOTHING	\$0.00				
V - Very Poor		DO NOTHING	\$0.00					
PCC	I - Very Good	Crack Treatment	DO NOTHING	\$0.00	99			
		Surface Treatment	DO NOTHING	\$0.00		99		
		Restoration Treatment	DO NOTHING	\$0.00			99	
	II - Good, Non-Load Related		DO NOTHING	\$0.00				
	III - Good, Load Related		DO NOTHING	\$0.00				
	IV - Poor		DO NOTHING	\$0.00				
	V - Very Poor		DO NOTHING	\$0.00				

Functional Class and Surface combination not used
 Selected Treatment is not a Surface Seal

Decision Tree

Printed: 10/18/2019

Functional Class	Surface	Condition Category	Treatment Type	Treatment	Cost/Sq Yd, except Seal Cracks in LF:	Yrs Between Crack Seals	Yrs Between Surface Seals	# of Surface Seals before Overlay	
Residential/Local	ST	I - Very Good	Crack Treatment	DO NOTHING	\$0.00	99			
			Surface Treatment	CHIP SEAL	\$6.00		8		
			Restoration Treatment	DO NOTHING	\$0.00			99	
			II - Good, Non-Load Related		CRACK SEAL & MICROSURFACING	\$8.50			
			III - Good, Load Related		BASE REPAIR & MICROSURFACING	\$11.00			
			IV - Poor		BASE REPAIR & CAPE SEAL	\$17.00			
			V - Very Poor		BASE REPAIR & CAPE SEAL	\$17.00			

-  Functional Class and Surface combination not used
-  Selected Treatment is not a Surface Seal

APPENDIX C

Budget Needs

Projected PCI/Cost Summary
Preventative Maintenance Treatment/Cost Summary
Rehabilitation Treatment/Cost Summary

Budget Needs Reports

The purpose of this section is to answer the question: *If the County had all the money in the world, what sections should be fixed and how much will it cost?* Based on the Maintenance & Rehabilitation (M&R) decision tree and the PCIs of the sections, the program will then select a maintenance or rehabilitation action and compute the total costs over a period of twenty years. The Budget Needs represents the "ideal world" funding levels, while the Budget Scenario reports in the next section represent the most "cost effective" prioritization possible for the actual funding levels.

A budget needs analysis has been performed. The summary results from the analysis are shown below. An interest rate of 3% and an inflation factor of 3% were used to project the costs for the next twenty years. This report shows the total twenty-year budget that would be required to meet the County's standards as exemplified in the M&R decision tree.

Budget Needs reports included in this appendix are listed below:

- Projected PCI/Cost Summary
- Preventative Maintenance Treatment/Cost Summary
- Rehabilitation Treatment/Cost Summary

Needs - Projected PCI/Cost Summary

This report summarizes and projects the network PCI over the twenty-year analysis period, both with and without treatments applied. It also reports the associated costs, which are based on the treatment unit costs presented in the M&R decision tree.

COLUMN	DESCRIPTION
Year	Year in the analysis period.
PCI Treated	Projected network average PCI with all needed treatments applied.
PCI Untreated	Projected network average PCI without any treatments applied.
PM Cost	Total preventive maintenance treatment cost.
Rehab Cost	Total rehabilitation treatment cost.
Cost	The budget required for each year in the analysis period to meet the County's standard as shown on the M&R decision tree.
Total Cost	Total budget required over the analysis period.

Needs - Projected PCI/Cost Summary

Inflation Rate = 3.00 % Printed: 11/07/2019

Year	PCI Treated	PCI Untreated	PM Cost	Rehab Cost	Cost	
2020	79	50	\$4,748,036	\$114,656,921	\$119,404,957	
2021	80	47	\$684,960	\$35,092,555	\$35,777,515	
2022	80	44	\$748,096	\$23,112,755	\$23,860,851	
2023	79	41	\$504,502	\$6,984,910	\$7,489,412	
2024	79	38	\$267,792	\$10,066,990	\$10,334,782	
2025	78	35	\$215,704	\$11,312,022	\$11,527,726	
2026	79	32	\$10,390,282	\$12,510,740	\$22,901,022	
2027	79	29	\$4,536,849	\$8,734,566	\$13,271,415	
2028	79	27	\$7,964,431	\$11,667,013	\$19,631,444	
2029	78	24	\$790,500	\$8,881,947	\$9,672,447	
2030	78	22	\$708,805	\$10,968,530	\$11,677,335	
2031	77	20	\$351,669	\$16,092,220	\$16,443,889	
2032	78	18	\$11,069,717	\$12,927,506	\$23,997,223	
2033	77	16	\$646,897	\$13,751,124	\$14,398,021	
2034	77	15	\$4,780,126	\$13,976,107	\$18,756,233	
2035	77	13	\$280,117	\$15,143,270	\$15,423,387	
2036	77	11	\$7,415,869	\$20,658,152	\$28,074,021	
2037	77	10	\$603,027	\$16,283,913	\$16,886,940	
2038	77	9	\$12,693,943	\$15,244,768	\$27,938,711	
2039	77	8	\$445,481	\$16,397,835	\$16,843,316	
			% PM	PM Total Cost	Rehab Total Cost	Total Cost
			15.04%	\$69,846,803	\$394,463,844	\$464,310,647

Needs - Preventive Maintenance Treatment/Cost Summary

This report summarizes each preventive maintenance treatment type, quantity of pavement affected, and total costs over the analysis period. It also summarizes the total quantities and costs over the next twenty years.

COLUMN	DESCRIPTION
Treatment	Type of preventive maintenance treatments needed.
Year	Year in the analysis period (i.e. 2019, 2020, 2021, etc.).
Area Treated	Quantities in linear feet (Seal Cracks) or square yard (Slurry Seal).
Cost	Maintenance treatment cost.

Needs - Preventive Maintenance Treatment/Cost Summary

Inflation Rate = 3.00 % Printed: 11/07/2019

Treatment	Year	Area Treated	Cost
CHIP SEAL	2020	402,205.56 sq.yd.	\$2,413,249
	2021	60,805.67 sq.yd.	\$375,792
	2022	73,558.44 sq.yd.	\$468,240
	2023	42,341.33 sq.yd.	\$277,611
	2024	29,950.78 sq.yd.	\$202,266
	2025	30,485.89 sq.yd.	\$212,068
	2028	1,006,700.11 sq.yd.	\$7,651,770
	2029	60,805.67 sq.yd.	\$476,038
	2030	73,558.44 sq.yd.	\$593,149
	2031	42,341.33 sq.yd.	\$351,669
	2032	29,950.78 sq.yd.	\$256,225
	2033	30,485.89 sq.yd.	\$268,634
	2036	760,499 sq.yd.	\$7,322,446
	2037	60,805.67 sq.yd.	\$603,027
	2038	73,558.44 sq.yd.	\$751,382
	2039	42,341.33 sq.yd.	\$445,481
		Total	2,820,394.33
CRACK SEAL & MICROSURFACING	2020	389,128.22 sq.yd.	\$2,334,787
	2021	50,026.22 sq.yd.	\$309,168
	2022	43,964.44 sq.yd.	\$279,856
	2023	34,605.33 sq.yd.	\$226,891
	2024	9,702.89 sq.yd.	\$65,526
	2025	522.67 sq.yd.	\$3,636
	2026	1,450,258.33 sq.yd.	\$10,390,282
	2027	614,800 sq.yd.	\$4,536,849
	2028	41,135.56 sq.yd.	\$312,661
	2029	40,167.56 sq.yd.	\$314,462
	2030	14,342.89 sq.yd.	\$115,656
	2032	1,264,042.11 sq.yd.	\$10,813,492
	2033	42,929.11 sq.yd.	\$378,263
	2034	526,695.33 sq.yd.	\$4,780,126
	2035	29,965.33 sq.yd.	\$280,117
	2036	9,702.89 sq.yd.	\$93,423
	2038	1,169,150.78 sq.yd.	\$11,942,561
	Total	5,731,139.67	\$47,177,756
Total Quantity		8,551,534	\$69,846,803

Needs - Rehabilitation Treatment/Cost Summary

This report summarizes each rehabilitation treatment type, quantity of pavement affected, and total costs over the analysis period. It also summarizes the total quantities and costs over the next twenty years.

COLUMN	DESCRIPTION
Treatment	Type of rehabilitation treatments needed.
Year	Year in the analysis period (i.e. 2019, 2020, 2021, etc.).
Area Treated	Quantities in square yard.
Cost	Rehabilitation treatment cost.

Needs - Rehabilitation Treatment/Cost Summary

Inflation Rate = 3.00 % Printed: 11/07/2019

Treatment	Year	Area Treated	Cost
BASE REPAIR & CAPE SEAL	2020	1,755,615.89 sq.yd.	\$29,845,683
	2021	59,493.56 sq.yd.	\$1,041,747
	Total	1,815,109.44 sq.yd.	\$30,887,430
BASE REPAIR & MICROSURFACING	2020	1,267,863.33 sq.yd.	\$15,387,437
	2021	1,979,620.56 sq.yd.	\$23,603,516
	2022	1,320,737.56 sq.yd.	\$15,821,438
	2023	354,804.33 sq.yd.	\$4,800,826
	2024	549,802.44 sq.yd.	\$7,149,797
	2025	532,362.33 sq.yd.	\$7,252,293
	2026	575,594.11 sq.yd.	\$8,184,077
	2027	387,154.11 sq.yd.	\$5,713,551
	2028	535,452.56 sq.yd.	\$7,970,349
	2029	357,575.56 sq.yd.	\$5,674,350
	2030	480,419.67 sq.yd.	\$7,529,316
	2031	599,967.67 sq.yd.	\$9,993,901
	2032	466,974.44 sq.yd.	\$7,891,571
	2033	521,275.22 sq.yd.	\$9,070,572
	2034	494,177.78 sq.yd.	\$8,855,640
	2035	492,479.67 sq.yd.	\$9,302,198
	2036	703,087.11 sq.yd.	\$13,107,090
	2037	516,134.11 sq.yd.	\$10,198,367
	2038	482,633.33 sq.yd.	\$9,826,404
	2039	477,725.44 sq.yd.	\$10,058,224
Total	13,095,841.33 sq.yd.	\$197,390,917	
CIR w/Cape Seal	2020	2,266,578.44 sq.yd.	\$61,157,966
	Total	2,266,578.44 sq.yd.	\$61,157,966
CRACK SEAL & MICROSURFACING	2020	922,270.11 sq.yd.	\$8,265,835
	2021	1,161,696.22 sq.yd.	\$10,447,292
	2022	790,687.33 sq.yd.	\$7,291,317
	2023	217,286.11 sq.yd.	\$2,184,084
	2024	292,224.44 sq.yd.	\$2,917,193
	2025	396,548.22 sq.yd.	\$4,059,729
	2026	405,659.56 sq.yd.	\$4,326,663
	2027	276,904.44 sq.yd.	\$3,021,015
	2028	323,218.89 sq.yd.	\$3,696,664
	2029	273,563.11 sq.yd.	\$3,207,597
	2030	288,580.67 sq.yd.	\$3,439,214
	2031	490,809 sq.yd.	\$6,098,319
	2032	386,688.67 sq.yd.	\$5,035,935
	2033	359,044.44 sq.yd.	\$4,680,552
	2034	379,999.44 sq.yd.	\$5,120,467
	2035	415,792.11 sq.yd.	\$5,841,072
	2036	526,250.67 sq.yd.	\$7,551,062
	2037	409,604 sq.yd.	\$6,085,546
	2038	352,429.67 sq.yd.	\$5,418,364
	2039	401,266.89 sq.yd.	\$6,339,611
Total	9,070,524 sq.yd.	\$105,027,531	
Total Cost			\$394,463,844

APPENDIX D

**County Scenario 1: Existing Funding
(\$97.6 million/20 years)**

Cost Summary Report
Network Condition Summary Report

Scenarios - Cost Summary

Interest: 3.00%

Inflation: 3.00%

Printed: 11/21/2019

Scenario: County S1: Existing Funding (A&C)

Year	PM	Budget	Rehabilitation	Preventative Maintenance	Surplus PM	Deferred	Stop Gap		
2020	0%	\$3,672,000	II	\$0	Non-Project	\$0	\$35,562,890	Funded	\$0
			III	\$0				Unmet	\$359,698
			IV	\$0				Project	\$0
			V	\$0					
			Total	\$0					
			Project	\$3,671,554					
2021	0%	\$2,984,000	II	\$0	Non-Project	\$0	\$45,139,971	Funded	\$0
			III	\$0				Unmet	\$70,165
			IV	\$0				Project	\$0
			V	\$0					
			Total	\$0					
			Project	\$2,983,931					
2022	0%	\$3,335,000	II	\$0	Non-Project	\$0	\$49,859,292	Funded	\$0
			III	\$0				Unmet	\$19,714
			IV	\$0				Project	\$0
			V	\$0					
			Total	\$0					
			Project	\$3,334,429					
2023	0%	\$3,500,000	II	\$0	Non-Project	\$0	\$54,193,858	Funded	\$0
			III	\$0				Unmet	\$12,377
			IV	\$0				Project	\$0
			V	\$6,242					
			Total	\$6,242					
			Project	\$3,491,097					
2024	0%	\$3,310,000	II	\$0	Non-Project	\$0	\$59,053,080	Funded	\$0
			III	\$0				Unmet	\$6,694
			IV	\$0				Project	\$0
			V	\$0					
			Total	\$0					
			Project	\$3,305,243					
2025	5%	\$3,085,000	II	\$0	Non-Project	\$158,771	\$60,567,700	Funded	\$0
			III	\$0				Unmet	\$907,276
			IV	\$0				Project	\$0
			V	\$2,923,954					
			Total	\$2,923,954					
			Project	\$0					

Year	PM	Budget	Rehabilitation	Preventative Maintenance	Surplus PM	Deferred	Stop Gap			
2026	15%	\$3,218,000	II	\$0	Non-Project	\$483,288	\$0	\$65,368,083	Funded	\$0
			III	\$0					Unmet	\$102,649
			IV	\$17,579	Project	\$0				
			V	\$2,715,848						
			Total	\$2,733,427						
Project	\$0									
2027	15%	\$3,351,000	II	\$2,976	Non-Project	\$506,365	\$0	\$68,026,649	Funded	\$0
			III	\$0					Unmet	\$35,594
			IV	\$0	Project	\$0				
			V	\$2,840,322						
			Total	\$2,843,298						
Project	\$0									
2028	15%	\$3,484,000	II	\$3,097	Non-Project	\$527,579	\$0	\$73,179,343	Funded	\$0
			III	\$0					Unmet	\$28,883
			IV	\$0	Project	\$0				
			V	\$2,953,262						
			Total	\$2,956,359						
Project	\$0									
2029	15%	\$3,617,000	II	\$0	Non-Project	\$546,798	\$0	\$78,192,101	Funded	\$0
			III	\$0					Unmet	\$17,291
			IV	\$0	Project	\$0				
			V	\$3,068,040						
			Total	\$3,068,040						
Project	\$0									
2030	15%	\$3,750,000	II	\$0	Non-Project	\$564,229	\$0	\$81,005,658	Funded	\$0
			III	\$0					Unmet	\$999,471
			IV	\$0	Project	\$0				
			V	\$3,184,905						
			Total	\$3,184,905						
Project	\$0									
2031	14%	\$3,883,000	II	\$7,365	Non-Project	\$543,660	\$0	\$84,707,793	Funded	\$0
			III	\$0					Unmet	\$217,276
			IV	\$0	Project	\$0				
			V	\$3,331,803						
			Total	\$3,339,168						
Project	\$0									
2032	15%	\$4,016,000	II	\$0	Non-Project	\$604,891	\$0	\$86,199,383	Funded	\$0
			III	\$0					Unmet	\$63,080
			IV	\$0	Project	\$0				
			V	\$3,410,463						
			Total	\$3,410,463						
Project	\$0									

Year	PM	Budget	Rehabilitation	Preventative Maintenance	Surplus PM	Deferred	Stop Gap			
2033	15%	\$4,149,000	II	\$0	Non-Project	\$623,603	\$0	\$87,314,595	Funded	\$0
			III	\$0					Unmet	\$48,564
			IV	\$0	Project	\$0				
			V	\$3,525,044						
			Total	\$3,525,044						
Project	\$0									
2034	15%	\$4,282,000	II	\$8,124	Non-Project	\$641,717	\$583	\$88,665,014	Funded	\$0
			III	\$0					Unmet	\$28,204
			IV	\$0	Project	\$0				
			V	\$3,631,576						
			Total	\$3,639,700						
Project	\$0									
2035	15%	\$4,415,000	II	\$21,573	Non-Project	\$660,385	\$1,865	\$91,788,446	Funded	\$0
			III	\$0					Unmet	\$1,189,670
			IV	\$0	Project	\$0				
			V	\$3,730,721						
			Total	\$3,752,294						
Project	\$0									
2036	14%	\$4,548,000	II	\$0	Non-Project	\$636,160	\$560	\$94,079,090	Funded	\$0
			III	\$0					Unmet	\$378,097
			IV	\$0	Project	\$0				
			V	\$3,910,499						
			Total	\$3,910,499						
Project	\$0									
2037	15%	\$4,681,000	II	\$12,939	Non-Project	\$704,596	\$0	\$95,773,457	Funded	\$0
			III	\$0					Unmet	\$130,549
			IV	\$13,389	Project	\$0				
			V	\$3,949,266						
			Total	\$3,975,594						
Project	\$0									
2038	15%	\$4,814,000	II	\$4,939	Non-Project	\$723,431	\$0	\$97,103,672	Funded	\$0
			III	\$0					Unmet	\$120,790
			IV	\$24,025	Project	\$0				
			V	\$4,060,539						
			Total	\$4,089,503						
Project	\$0									
2039	15%	\$4,947,000	II	\$0	Non-Project	\$744,168	\$0	\$102,816,952	Funded	\$0
			III	\$0					Unmet	\$52,731
			IV	\$0	Project	\$0				
			V	\$4,201,820						
			Total	\$4,201,820						
Project	\$0									

Year PM Budget Rehabilitation Preventative Maintenance Surplus PM Deferred Stop Gap

Summary				
Functional Class	Rehabilitation	Prev. Maint.	Funded Stop Gap	Unmet Stop Gap
Arterial	\$67,514,173	\$8,662,663	\$0	\$2,258,593
Collector	\$744,401	\$6,978	\$0	\$2,458,239
Residential/Local	\$87,990	\$0	\$0	\$71,941
Grand Total:	\$68,346,564	\$8,669,641	\$0	\$4,788,772

Scenarios - Cost Summary

Interest: 3.00%

Inflation: 3.00%

Printed: 11/07/2019

Scenario: County S1: Existing Funding (Res)

Year	PM	Budget	Rehabilitation	Preventative Maintenance	Surplus PM	Deferred	Stop Gap			
2020	25%	\$500,000	II	\$0	Non-Project	\$123,840	\$1,160	\$45,580,301	Funded	\$0
			III	\$0					Unmet	\$811,886
			IV	\$0	Project	\$0				
			V	\$374,691						
			Total	\$374,691						
			Project	\$0						
2021	25%	\$500,000	II	\$0	Non-Project	\$126,637	\$0	\$52,386,477	Funded	\$0
			III	\$0					Unmet	\$37,093
			IV	\$248,083	Project	\$0				
			V	\$124,551						
			Total	\$372,634						
			Project	\$0						
2022	25%	\$500,000	II	\$0	Non-Project	\$122,904	\$2,096	\$56,389,593	Funded	\$0
			III	\$0					Unmet	\$3,576
			IV	\$327,993	Project	\$0				
			V	\$46,973						
			Total	\$374,966						
			Project	\$0						
2023	25%	\$500,000	II	\$3,158	Non-Project	\$123,149	\$1,851	\$60,562,076	Funded	\$0
			III	\$0					Unmet	\$2,685
			IV	\$371,703	Project	\$0				
			V	\$0						
			Total	\$374,861						
			Project	\$0						
2024	25%	\$500,000	II	\$0	Non-Project	\$125,813	\$0	\$64,858,919	Funded	\$0
			III	\$0					Unmet	\$368
			IV	\$366,224	Project	\$0				
			V	\$7,842						
			Total	\$374,066						
			Project	\$0						
2025	25%	\$500,000	II	\$0	Non-Project	\$124,201	\$799	\$68,803,432	Funded	\$0
			III	\$0					Unmet	\$1,526,257
			IV	\$364,675	Project	\$0				
			V	\$10,048						
			Total	\$374,723						
			Project	\$0						

Year	PM	Budget	Rehabilitation	Preventative Maintenance	Surplus PM	Deferred	Stop Gap			
2026	25%	\$500,000	II	\$0	Non-Project	\$126,940	\$0	\$75,281,125	Funded	\$0
			III	\$0					Unmet	\$41,716
			IV	\$354,470	Project	\$0				
			V	\$18,051						
			Total	\$372,521						
Project	\$0									
2027	25%	\$500,000	II	\$0	Non-Project	\$124,272	\$728	\$78,722,498	Funded	\$0
			III	\$3,187					Unmet	\$5,215
			IV	\$307,251	Project	\$0				
			V	\$64,016						
			Total	\$374,454						
Project	\$0									
2028	25%	\$500,000	II	\$0	Non-Project	\$124,706	\$294	\$84,406,736	Funded	\$0
			III	\$0					Unmet	\$9,134
			IV	\$373,693	Project	\$0				
			V	\$0						
			Total	\$373,693						
Project	\$0									
2029	25%	\$500,000	II	\$2,962	Non-Project	\$125,098	\$0	\$89,842,659	Funded	\$0
			III	\$0					Unmet	\$10,504
			IV	\$327,472	Project	\$0				
			V	\$44,276						
			Total	\$374,710						
Project	\$0									
2030	25%	\$500,000	II	\$0	Non-Project	\$125,996	\$0	\$94,598,128	Funded	\$0
			III	\$0					Unmet	\$2,249,309
			IV	\$57,448	Project	\$0				
			V	\$315,056						
			Total	\$372,504						
Project	\$0									
2031	25%	\$500,000	II	\$4,861	Non-Project	\$125,537	\$0	\$101,087,417	Funded	\$0
			III	\$0					Unmet	\$93,607
			IV	\$0	Project	\$0				
			V	\$369,278						
			Total	\$374,139						
Project	\$0									
2032	25%	\$500,000	II	\$0	Non-Project	\$126,443	\$0	\$105,379,981	Funded	\$0
			III	\$0					Unmet	\$23,149
			IV	\$100,416	Project	\$0				
			V	\$272,515						
			Total	\$372,931						
Project	\$0									

Year	PM	Budget	Rehabilitation	Preventative Maintenance	Surplus PM	Deferred	Stop Gap			
2033	25%	\$500,000	II	\$0	Non-Project	\$125,346	\$0	\$110,088,086	Funded	\$0
			III	\$0					Unmet	\$20,531
			IV	\$0	Project	\$0				
			V	\$374,180						
			Total	\$374,180						
Project	\$0									
2034	25%	\$500,000	II	\$0	Non-Project	\$124,266	\$734	\$114,663,467	Funded	\$0
			III	\$0					Unmet	\$18,490
			IV	\$0	Project	\$0				
			V	\$374,408						
			Total	\$374,408						
Project	\$0									
2035	25%	\$500,000	II	\$0	Non-Project	\$124,916	\$84	\$120,612,620	Funded	\$0
			III	\$0					Unmet	\$2,994,201
			IV	\$0	Project	\$0				
			V	\$374,977						
			Total	\$374,977						
Project	\$0									
2036	25%	\$500,000	II	\$0	Non-Project	\$127,027	\$0	\$126,388,374	Funded	\$0
			III	\$0					Unmet	\$201,753
			IV	\$0	Project	\$0				
			V	\$372,401						
			Total	\$372,401						
Project	\$0									
2037	25%	\$500,000	II	\$5,804	Non-Project	\$125,017	\$0	\$130,484,089	Funded	\$0
			III	\$0					Unmet	\$29,556
			IV	\$0	Project	\$0				
			V	\$367,559						
			Total	\$373,363						
Project	\$0									
2038	25%	\$500,000	II	\$0	Non-Project	\$124,634	\$366	\$135,268,402	Funded	\$0
			III	\$0					Unmet	\$44,103
			IV	\$0	Project	\$0				
			V	\$374,664						
			Total	\$374,664						
Project	\$0									
2039	25%	\$500,000	II	\$0	Non-Project	\$127,987	\$0	\$145,315,508	Funded	\$0
			III	\$0					Unmet	\$26,691
			IV	\$135,102	Project	\$0				
			V	\$236,408						
			Total	\$371,510						
Project	\$0									

Year PM Budget Rehabilitation Preventative Maintenance Surplus PM Deferred Stop Gap

Summary				
Functional Class	Rehabilitation	Prev. Maint.	Funded Stop Gap	Unmet Stop Gap
Arterial	\$6,129,230	\$1,663,282	\$0	\$318,344
Collector	\$0	\$46,743	\$0	\$10,607
Residential/Local	\$1,347,166	\$794,704	\$0	\$7,820,873
Grand Total:	\$7,476,396	\$2,504,729	\$0	\$8,149,825

Scenarios - Network Condition Summary

Interest: 3%

Inflation: 3%

Printed: 11/21/2019

Scenario: County S1: Existing Funding (A&C)

Year	Budget	PM	Year	Budget	PM	Year	Budget	PM
2020	\$3,672,000	0%	2027	\$3,351,000	15%	2034	\$4,282,000	15%
2021	\$2,984,000	0%	2028	\$3,484,000	15%	2035	\$4,415,000	15%
2022	\$3,335,000	0%	2029	\$3,617,000	15%	2036	\$4,548,000	14%
2023	\$3,500,000	0%	2030	\$3,750,000	15%	2037	\$4,681,000	15%
2024	\$3,310,000	0%	2031	\$3,883,000	14%	2038	\$4,814,000	15%
2025	\$3,085,000	5%	2032	\$4,016,000	15%	2039	\$4,947,000	15%
2026	\$3,218,000	15%	2033	\$4,149,000	15%			

Projected Network Average PCI by year

Year	Never Treated	With Selected Treatment	Treated Centerline Miles	Treated Lane Miles
2020	51	59	88.66	162.50
2021	48	60	26.33	37.58
2022	45	58	14.37	25.55
2023	41	57	16.12	30.92
2024	38	56	12.98	21.63
2025	34	54	9.26	16.55
2026	31	53	11.56	22.72
2027	28	53	13.37	22.53
2028	25	52	11.81	23.18
2029	22	51	13.66	24.25
2030	20	51	12.08	22.27
2031	18	50	12.04	21.74
2032	15	50	12.19	22.33
2033	13	49	12.48	23.00
2034	12	49	11.56	21.19
2035	10	48	12.35	22.40
2036	8	48	11.59	23.03
2037	7	48	13.23	23.46
2038	5	48	12.29	23.80
2039	4	48	12.36	21.26

Percent Network Area by Functional Class and Condition Category

Condition in base year 2020, prior to applying treatments.

Condition	Arterial	Collector	Res/Loc	Other	Total
I	15.9%	4.2%	0.6%	0.0%	20.7%
II / III	23.0%	6.1%	1.7%	0.0%	30.9%
IV	26.2%	10.8%	3.7%	0.0%	40.7%
V	3.9%	2.5%	1.3%	0.0%	7.7%
Total	69.0%	23.6%	7.4%	0.0%	100.0%

Condition in year 2020 after schedulable treatments applied.

Criteria:

1

MTC StreetSaver

SS1035

Scenarios Criteria: Area ID <> A - ANGELS CAMP AND Jurisdiction <>
 CM 8000 -CSA-01 AND Jurisdiction <> CM 8000 -
 CSA-04 AND Jurisdiction <> CM 8000 -CSA-08
 AND Jurisdiction <> CM 8000 -CSA-12 AND
 Functional Class <> R - Residential/Local

Scenarios - Network Condition Summary

Interest: 3%

Inflation: 3%

Printed: 11/21/2019

Scenario: County S1: Existing Funding (A&C)

Condition	Arterial	Collector	Res/Loc	Other	Total
I	26.7%	4.5%	4.1%	0.0%	35.3%
II / III	20.4%	6.1%	0.9%	0.0%	27.4%
IV	18.7%	10.5%	1.7%	0.0%	30.9%
V	3.1%	2.5%	0.7%	0.0%	6.3%
Total	69.0%	23.6%	7.4%	0.0%	100.0%

Condition in year 2039 after schedulable treatments applied.

Condition	Arterial	Collector	Res/Loc	Other	Total
I	43.6%	0.2%	0.0%	0.0%	43.7%
II / III	1.3%	0.8%	6.9%	0.0%	9.1%
IV	13.6%	1.4%	0.2%	0.0%	15.2%
V	10.5%	21.3%	0.3%	0.0%	32.0%
Total	69.0%	23.6%	7.4%	0.0%	100.0%

Scenarios - Network Condition Summary

Interest: 3%

Inflation: 3%

Printed: 11/07/2019

Scenario: County S1: Existing Funding (Res)

Year	Budget	PM	Year	Budget	PM	Year	Budget	PM
2020	\$500,000	25%	2027	\$500,000	25%	2034	\$500,000	25%
2021	\$500,000	25%	2028	\$500,000	25%	2035	\$500,000	25%
2022	\$500,000	25%	2029	\$500,000	25%	2036	\$500,000	25%
2023	\$500,000	25%	2030	\$500,000	25%	2037	\$500,000	25%
2024	\$500,000	25%	2031	\$500,000	25%	2038	\$500,000	25%
2025	\$500,000	25%	2032	\$500,000	25%	2039	\$500,000	25%
2026	\$500,000	25%	2033	\$500,000	25%			

Projected Network Average PCI by year

Year	Never Treated	With Selected Treatment	Treated Centerline Miles	Treated Lane Miles
2020	45	52	60.71	104.69
2021	43	51	19.11	25.76
2022	40	49	2.76	4.83
2023	37	46	2.49	4.91
2024	35	44	2.33	4.46
2025	32	42	2.63	4.63
2026	29	40	2.31	4.47
2027	27	37	2.37	4.26
2028	25	35	2.09	4.18
2029	22	33	2.11	4.20
2030	20	32	2.08	4.15
2031	18	30	2.15	3.83
2032	17	28	2.10	3.75
2033	15	27	1.85	3.61
2034	14	26	1.84	3.51
2035	12	24	1.70	3.40
2036	11	23	1.74	3.37
2037	10	22	1.70	3.28
2038	9	21	1.63	3.22
2039	8	20	1.60	2.78

Percent Network Area by Functional Class and Condition Category

Condition in base year 2020, prior to applying treatments.

Condition	Arterial	Collector	Res/Loc	Other	Total
I	2.0%	0.0%	13.0%	0.0%	15.0%
II / III	4.0%	0.2%	18.4%	0.0%	22.6%
IV	5.5%	0.4%	39.4%	0.0%	45.3%
V	0.8%	0.1%	16.3%	0.0%	17.1%
Total	12.2%	0.7%	87.1%	0.0%	100.0%

Condition in year 2020 after schedulable treatments applied.

Criteria: Area ID <> A - ANGELS CAMP AND User 1 <>
 CM 8000 -CSA-01 AND User 1 <> CM 8000 -CSA-04
 AND User 1 <> CM 8000 -CSA-08 AND User 1 <> CM

1
 SS1035

MTC StreetSaver

Scenarios Criteria: Area ID <> A - ANGELS CAMP AND Jurisdiction <>
 CM 8000 -CSA-01 AND Jurisdiction <> CM 8000 -
 CSA-04 AND Jurisdiction <> CM 8000 -CSA-08
 AND Jurisdiction <> CM 8000 -CSA-12 AND
 Functional Class = R - Residential/Local

Scenarios - Network Condition Summary

Interest: 3%

Inflation: 3%

Printed: 11/07/2019

Scenario: County S1: Existing Funding (Res)

Condition	Arterial	Collector	Res/Loc	Other	Total
I	7.3%	0.3%	16.8%	0.0%	24.4%
II / III	4.7%	0.1%	17.7%	0.0%	22.4%
IV	0.2%	0.3%	37.3%	0.0%	37.8%
V	0.0%	0.1%	15.3%	0.0%	15.3%
Total	12.2%	0.7%	87.1%	0.0%	100.0%

Condition in year 2039 after schedulable treatments applied.

Condition	Arterial	Collector	Res/Loc	Other	Total
I	4.2%	0.0%	0.6%	0.0%	4.8%
II / III	0.9%	0.7%	14.4%	0.0%	16.0%
IV	5.1%	0.0%	6.2%	0.0%	11.4%
V	2.0%	0.0%	65.8%	0.0%	67.8%
Total	12.2%	0.7%	87.1%	0.0%	100.0%

**County Scenario 2: Increase Collectors and Significant Roads
PCI to 70; Increase Residential PCI to 60
(\$221.9 million/20 years)**

Cost Summary Report
Network Condition Summary Report

Scenarios - Cost Summary

Interest: 3.00%

Inflation: 3.00%

Printed: 11/07/2019

Scenario: County S2/3: Improve A & C PCI to 70

Year	PM	Budget	Rehabilitation	Preventative Maintenance	Surplus PM	Deferred	Stop Gap				
2020	15%	\$3,500,000	II	\$0	Non-Project	\$526,676	\$0	\$48,766,828	Funded	\$0	
			III	\$0					Unmet	\$453,316	
			IV	\$35,529	Project	\$0					
			V	\$2,937,776							
			Total	\$2,973,305							
			Project	\$0							
2021	15%	\$3,500,000	II	\$0	Non-Project	\$523,452	\$1,548	\$53,680,832	Funded	\$0	
			III	\$0					Unmet	\$48,917	
			IV	\$28,662	Project	\$0					
			V	\$2,945,483							
			Total	\$2,974,145							
			Project	\$0							
2022	15%	\$4,500,000	II	\$2,567	Non-Project	\$675,213	\$0	\$54,196,888	Funded	\$0	
			III	\$0					Unmet	\$13,797	
			IV	\$9,189	Project	\$0					
			V	\$3,810,764							
			Total	\$3,822,520							
			Project	\$0							
2023	15%	\$5,500,000	II	\$8,869	Non-Project	\$818,653	\$6,347	\$53,494,809	Funded	\$0	
			III	\$0					Unmet	\$6,816	
			IV	\$32,705	Project	\$0					
			V	\$4,630,567							
			Total	\$4,672,141							
			Project	\$0							
2024	2%	\$5,500,000	II	\$0	Non-Project	\$100,777	\$9,223	\$53,728,097	Funded	\$0	
			III	\$0					Unmet	\$3,134	
			IV	\$0	Project	\$0					
			V	\$5,378,922							
			Total	\$5,378,922							
			Project	\$0							
2025	0%	\$6,000,000	II	\$0	Non-Project	\$3,636	\$0	\$52,143,711	Funded	\$0	
			III	\$0					Unmet	\$657,369	
			IV	\$2,936,916	Project	\$0					
			V	\$3,056,472							
			Total	\$5,993,388							
			Project	\$0							

Year	PM	Budget	Rehabilitation	Preventative Maintenance	Surplus PM	Deferred	Stop Gap			
2026	15%	\$7,000,000	II	\$0	Non-Project	\$1,049,993	\$7	\$54,191,092	Funded	\$0
			III	\$0					Unmet	\$59,986
			IV	\$3,192,506	Project	\$0				
			V	\$2,757,486						
			Total	\$5,949,992						
Project	\$0									
2027	15%	\$7,000,000	II	\$2,976	Non-Project	\$1,054,668	\$0	\$53,018,279	Funded	\$0
			III	\$0					Unmet	\$27,188
			IV	\$3,600,000	Project	\$0				
			V	\$2,341,451						
			Total	\$5,944,427						
Project	\$0									
2028	15%	\$7,000,000	II	\$0	Non-Project	\$1,050,089	\$0	\$53,939,657	Funded	\$0
			III	\$0					Unmet	\$17,745
			IV	\$3,100,893	Project	\$0				
			V	\$2,848,097						
			Total	\$5,948,990						
Project	\$0									
2029	15%	\$7,000,000	II	\$10,590	Non-Project	\$1,050,127	\$0	\$55,090,490	Funded	\$0
			III	\$0					Unmet	\$13,917
			IV	\$1,977,514	Project	\$0				
			V	\$3,960,875						
			Total	\$5,948,979						
Project	\$0									
2030	15%	\$7,000,000	II	\$0	Non-Project	\$1,054,123	\$0	\$53,549,662	Funded	\$0
			III	\$4,839					Unmet	\$784,353
			IV	\$4,710,369	Project	\$0				
			V	\$1,230,422						
			Total	\$5,945,630						
Project	\$0									
2031	14%	\$7,000,000	II	\$3,349	Non-Project	\$979,584	\$416	\$52,359,494	Funded	\$0
			III	\$0					Unmet	\$59,113
			IV	\$5,911,670	Project	\$0				
			V	\$104,323						
			Total	\$6,019,342						
Project	\$0									
2032	15%	\$7,000,000	II	\$4,479	Non-Project	\$1,050,692	\$0	\$50,769,773	Funded	\$0
			III	\$0					Unmet	\$42,397
			IV	\$1,068,713	Project	\$0				
			V	\$4,875,084						
			Total	\$5,948,276						
Project	\$0									

Year	PM	Budget	Rehabilitation	Preventative Maintenance	Surplus PM	Deferred	Stop Gap			
2033	15%	\$7,000,000	II	\$4,260	Non-Project	\$1,048,845	\$1,155	\$48,364,732	Funded	\$0
			III	\$0						
			IV	\$476,633	Project	\$0				
			V	\$5,468,246						
			Total	\$5,949,139						
Project	\$0									
2034	15%	\$7,000,000	II	\$18,662	Non-Project	\$1,051,768	\$0	\$46,979,992	Funded	\$0
			III	\$0						
			IV	\$1,283,552	Project	\$0				
			V	\$4,644,810						
			Total	\$5,947,024						
Project	\$0									
2035	15%	\$7,000,000	II	\$12,158	Non-Project	\$1,049,498	\$502	\$46,923,974	Funded	\$0
			III	\$0						
			IV	\$2,232,363	Project	\$0				
			V	\$3,704,828						
			Total	\$5,949,349						
Project	\$0									
2036	15%	\$7,000,000	II	\$13,680	Non-Project	\$1,047,927	\$2,073	\$46,387,780	Funded	\$0
			III	\$0						
			IV	\$1,502,288	Project	\$0				
			V	\$4,433,555						
			Total	\$5,949,523						
Project	\$0									
2037	15%	\$7,000,000	II	\$12,945	Non-Project	\$1,051,226	\$0	\$45,650,728	Funded	\$0
			III	\$0						
			IV	\$2,536,950	Project	\$0				
			V	\$3,397,908						
			Total	\$5,947,803						
Project	\$0									
2038	15%	\$6,500,000	II	\$4,982	Non-Project	\$974,023	\$977	\$44,817,739	Funded	\$0
			III	\$5,319						
			IV	\$2,347,477	Project	\$0				
			V	\$3,166,909						
			Total	\$5,524,687						
Project	\$0									
2039	15%	\$8,500,000	II	\$0	Non-Project	\$1,276,064	\$0	\$46,309,064	Funded	\$0
			III	\$0						
			IV	\$7,190,655	Project	\$0				
			V	\$32,952						
			Total	\$7,223,607						
Project	\$0									

Year PM Budget Rehabilitation Preventative Maintenance Surplus PM Deferred Stop Gap

Summary				
Functional Class	Rehabilitation	Prev. Maint.	Funded Stop Gap	Unmet Stop Gap
Arterial	\$90,102,191	\$16,915,306	\$0	\$861,440
Collector	\$19,903,679	\$521,728	\$0	\$2,187,518
Residential/Local	\$5,319	\$0	\$0	\$59,418
Grand Total:	\$110,011,189	\$17,437,034	\$0	\$3,108,375

Scenarios - Cost Summary

Interest: 3.00%

Inflation: 3.00%

Printed: 11/07/2019

Scenario: County S2: Improve R PCI to 60

Year	PM	Budget	Rehabilitation	Preventative Maintenance	Surplus PM	Deferred	Stop Gap			
2020	15%	\$500,000	II	\$0	Non-Project	\$76,102	\$0	\$45,580,227	Funded	\$0
			III	\$0					Unmet	\$810,453
			IV	\$0	Project	\$0				
			V	\$422,504						
			Total	\$422,504						
			Project	\$0						
2021	15%	\$2,500,000	II	\$0	Non-Project	\$374,999	\$1	\$50,386,025	Funded	\$0
			III	\$0					Unmet	\$34,819
			IV	\$566,522	Project	\$0				
			V	\$1,558,143						
			Total	\$2,124,665						
			Project	\$0						
2022	15%	\$4,500,000	II	\$0	Non-Project	\$674,628	\$372	\$50,327,754	Funded	\$0
			III	\$0					Unmet	\$3,576
			IV	\$506,756	Project	\$0				
			V	\$3,317,899						
			Total	\$3,824,655						
			Project	\$0						
2023	15%	\$5,000,000	II	\$0	Non-Project	\$750,148	\$0	\$49,818,786	Funded	\$0
			III	\$0					Unmet	\$2,685
			IV	\$865,113	Project	\$0				
			V	\$3,382,390						
			Total	\$4,247,503						
			Project	\$0						
2024	15%	\$4,500,000	II	\$0	Non-Project	\$656,603	\$18,397	\$49,811,034	Funded	\$0
			III	\$0					Unmet	\$368
			IV	\$549,898	Project	\$0				
			V	\$3,272,801						
			Total	\$3,822,699						
			Project	\$0						
2025	2%	\$4,000,000	II	\$0	Non-Project	\$69,089	\$10,911	\$49,601,520	Funded	\$0
			III	\$0					Unmet	\$1,051,675
			IV	\$1,109,162	Project	\$0				
			V	\$2,809,336						
			Total	\$3,918,498						
			Project	\$0						

Year	PM	Budget	Rehabilitation	Preventative Maintenance	Surplus PM	Deferred	Stop Gap			
2026	15%	\$4,500,000	II	\$0	Non-Project	\$672,052	\$2,948	\$51,457,006	Funded	\$0
			III	\$0					Unmet	\$20,915
			IV	\$947,604	Project	\$0				
			V	\$2,874,414						
			Total	\$3,822,018						
Project	\$0									
2027	15%	\$4,500,000	II	\$0	Non-Project	\$674,564	\$436	\$50,238,360	Funded	\$0
			III	\$0					Unmet	\$4,146
			IV	\$622,660	Project	\$0				
			V	\$3,199,508						
			Total	\$3,822,168						
Project	\$0									
2028	15%	\$4,500,000	II	\$0	Non-Project	\$673,489	\$1,511	\$50,929,296	Funded	\$0
			III	\$0					Unmet	\$3,112
			IV	\$1,198,414	Project	\$0				
			V	\$2,626,492						
			Total	\$3,824,906						
Project	\$0									
2029	15%	\$4,500,000	II	\$0	Non-Project	\$675,781	\$0	\$52,114,582	Funded	\$0
			III	\$0					Unmet	\$6,202
			IV	\$849,230	Project	\$0				
			V	\$2,974,964						
			Total	\$3,824,194						
Project	\$0									
2030	15%	\$4,500,000	II	\$0	Non-Project	\$674,909	\$91	\$53,460,855	Funded	\$0
			III	\$0					Unmet	\$1,203,897
			IV	\$431,655	Project	\$0				
			V	\$3,392,720						
			Total	\$3,824,375						
Project	\$0									
2031	15%	\$4,500,000	II	\$0	Non-Project	\$673,363	\$1,637	\$54,629,439	Funded	\$0
			III	\$0					Unmet	\$19,252
			IV	\$287,848	Project	\$0				
			V	\$3,536,928						
			Total	\$3,824,776						
Project	\$0									
2032	15%	\$4,500,000	II	\$0	Non-Project	\$677,604	\$0	\$55,645,959	Funded	\$0
			III	\$0					Unmet	\$7,618
			IV	\$100,416	Project	\$0				
			V	\$3,721,911						
			Total	\$3,822,327						
Project	\$0									

Year	PM	Budget	Rehabilitation	Preventative Maintenance	Surplus PM	Deferred	Stop Gap			
2033	15%	\$4,500,000	II	\$0	Non-Project	\$674,945	\$55	\$56,422,831	Funded	\$0
			III	\$3,806					Unmet	\$6,650
			IV	\$476,633	Project	\$0				
			V	\$3,343,775						
			Total	\$3,824,214						
Project	\$0									
2034	15%	\$4,500,000	II	\$0	Non-Project	\$675,438	\$0	\$56,842,433	Funded	\$0
			III	\$0					Unmet	\$12,294
			IV	\$0	Project	\$0				
			V	\$3,824,583						
			Total	\$3,824,583						
Project	\$0									
2035	15%	\$4,500,000	II	\$0	Non-Project	\$677,137	\$0	\$59,159,768	Funded	\$0
			III	\$0					Unmet	\$1,209,733
			IV	\$0	Project	\$0				
			V	\$3,822,543						
			Total	\$3,822,543						
Project	\$0									
2036	15%	\$4,500,000	II	\$5,635	Non-Project	\$674,438	\$562	\$60,367,886	Funded	\$0
			III	\$0					Unmet	\$64,726
			IV	\$0	Project	\$0				
			V	\$3,818,892						
			Total	\$3,824,527						
Project	\$0									
2037	15%	\$4,500,000	II	\$2,379	Non-Project	\$677,806	\$0	\$60,497,785	Funded	\$0
			III	\$0					Unmet	\$31,164
			IV	\$0	Project	\$0				
			V	\$3,819,690						
			Total	\$3,822,069						
Project	\$0									
2038	15%	\$4,500,000	II	\$5,162	Non-Project	\$677,124	\$0	\$61,927,997	Funded	\$0
			III	\$0					Unmet	\$40,601
			IV	\$0	Project	\$0				
			V	\$3,817,633						
			Total	\$3,822,795						
Project	\$0									
2039	15%	\$4,500,000	II	\$5,909	Non-Project	\$674,689	\$311	\$65,321,992	Funded	\$0
			III	\$0					Unmet	\$53,393
			IV	\$1,032,373	Project	\$0				
			V	\$2,786,676						
			Total	\$3,824,958						
Project	\$0									

Scenarios - Network Condition Summary

Interest: 3%

Inflation: 3%

Printed: 11/07/2019

Scenario: County S2/3: Improve A & C PCI to 70

Year	Budget	PM	Year	Budget	PM	Year	Budget	PM
2020	\$3,500,000	15%	2027	\$7,000,000	15%	2034	\$7,000,000	15%
2021	\$3,500,000	15%	2028	\$7,000,000	15%	2035	\$7,000,000	15%
2022	\$4,500,000	15%	2029	\$7,000,000	15%	2036	\$7,000,000	15%
2023	\$5,500,000	15%	2030	\$7,000,000	15%	2037	\$7,000,000	15%
2024	\$5,500,000	2%	2031	\$7,000,000	14%	2038	\$6,500,000	15%
2025	\$6,000,000	0%	2032	\$7,000,000	15%	2039	\$8,500,000	15%
2026	\$7,000,000	15%	2033	\$7,000,000	15%			

Projected Network Average PCI by year

Year	Never Treated	With Selected Treatment	Treated Centerline Miles	Treated Lane Miles
2020	51	60	74.02	127.45
2021	48	60	32.60	48.96
2022	45	60	19.40	36.61
2023	41	60	23.21	43.93
2024	38	60	15.72	30.04
2025	34	60	13.64	26.76
2026	31	60	26.13	46.69
2027	28	61	26.01	46.72
2028	25	61	24.17	46.22
2029	22	62	22.59	43.34
2030	20	62	23.66	43.95
2031	17	62	20.89	41.37
2032	15	63	23.93	39.75
2033	13	65	20.42	39.67
2034	11	65	20.67	38.00
2035	10	66	18.64	36.10
2036	8	68	20.68	36.00
2037	7	69	19.40	32.08
2038	5	69	17.78	29.61
2039	4	70	23.98	43.90

Percent Network Area by Functional Class and Condition Category

Condition in base year 2020, prior to applying treatments.

Condition	Arterial	Collector	Res/Loc	Other	Total
I	15.9%	4.2%	0.6%	0.0%	20.8%
II / III	23.1%	6.1%	1.4%	0.0%	30.6%
IV	26.3%	10.8%	3.8%	0.0%	40.8%
V	3.9%	2.5%	1.3%	0.0%	7.8%
Total	69.2%	23.7%	7.1%	0.0%	100.0%

Condition in year 2020 after schedulable treatments applied.

Criteria: Area ID <> A - ANGELS CAMP AND User 1 <>
 CM 8000 -CSA-01 AND User 1 <> CM 8000 -CSA-04
 AND User 1 <> CM 8000 -CSA-08 AND User 1 <> CM

1
 SS1035

MTC StreetSaver

Scenarios Criteria: Area ID <> A - ANGELS CAMP AND Jurisdiction <>
 CM 8000 -CSA-01 AND Jurisdiction <> CM 8000 -
 CSA-04 AND Jurisdiction <> CM 8000 -CSA-08
 AND Jurisdiction <> CM 8000 -CSA-12 AND
 Functional Class <> R - Residential/Local

Scenarios - Network Condition Summary

Interest: 3%

Inflation: 3%

Printed: 11/07/2019

Scenario: County S2/3: Improve A & C PCI to 70

Condition	Arterial	Collector	Res/Loc	Other	Total
I	24.1%	4.5%	4.1%	0.0%	32.7%
II / III	23.8%	6.0%	0.6%	0.0%	30.4%
IV	20.9%	10.7%	1.7%	0.0%	33.2%
V	0.4%	2.5%	0.7%	0.0%	3.7%
Total	69.2%	23.7%	7.1%	0.0%	100.0%

Condition in year 2039 after schedulable treatments applied.

Condition	Arterial	Collector	Res/Loc	Other	Total
I	64.0%	12.1%	0.0%	0.0%	76.1%
II / III	3.0%	0.7%	7.0%	0.0%	10.7%
IV	2.2%	2.0%	0.0%	0.0%	4.2%
V	0.0%	8.9%	0.1%	0.0%	9.0%
Total	69.2%	23.7%	7.1%	0.0%	100.0%

Scenarios - Network Condition Summary

Interest: 3%

Inflation: 3%

Printed: 11/07/2019

Scenario: County S2: Improve R PCI to 60

Year	Budget	PM	Year	Budget	PM	Year	Budget	PM
2020	\$500,000	15%	2027	\$4,500,000	15%	2034	\$4,500,000	15%
2021	\$2,500,000	15%	2028	\$4,500,000	15%	2035	\$4,500,000	15%
2022	\$4,500,000	15%	2029	\$4,500,000	15%	2036	\$4,500,000	15%
2023	\$5,000,000	15%	2030	\$4,500,000	15%	2037	\$4,500,000	15%
2024	\$4,500,000	15%	2031	\$4,500,000	15%	2038	\$4,500,000	15%
2025	\$4,000,000	2%	2032	\$4,500,000	15%	2039	\$4,500,000	15%
2026	\$4,500,000	15%	2033	\$4,500,000	15%			

Projected Network Average PCI by year

Year	Never Treated	With Selected Treatment	Treated Centerline Miles	Treated Lane Miles
2020	45	52	60.08	104.08
2021	43	53	28.77	41.15
2022	40	53	21.17	38.05
2023	37	53	24.37	41.44
2024	35	54	20.65	37.31
2025	32	54	13.74	22.64
2026	29	54	19.62	34.76
2027	27	54	19.57	35.68
2028	25	54	19.64	31.99
2029	22	55	17.06	31.33
2030	20	55	17.17	30.90
2031	18	56	16.63	30.36
2032	17	57	16.34	29.52
2033	15	57	15.45	29.70
2034	14	57	15.50	27.55
2035	12	58	14.94	25.62
2036	11	58	13.65	25.51
2037	10	59	13.65	25.45
2038	9	59	14.22	25.10
2039	8	60	12.32	22.97

Percent Network Area by Functional Class and Condition Category

Condition in base year 2020, prior to applying treatments.

Condition	Arterial	Collector	Res/Loc	Other	Total
I	2.0%	0.0%	13.0%	0.0%	15.0%
II / III	4.0%	0.2%	18.4%	0.0%	22.6%
IV	5.5%	0.4%	39.4%	0.0%	45.3%
V	0.8%	0.1%	16.3%	0.0%	17.1%
Total	12.2%	0.7%	87.1%	0.0%	100.0%

Condition in year 2020 after schedulable treatments applied.

Criteria: Area ID <> A - ANGELS CAMP AND User 1 <>
 CM 8000 -CSA-01 AND User 1 <> CM 8000 -CSA-04
 AND User 1 <> CM 8000 -CSA-08 AND User 1 <> CM

1
 SS1035

MTC StreetSaver

Scenarios Criteria: Area ID <> A - ANGELS CAMP AND Jurisdiction <>
 CM 8000 -CSA-01 AND Jurisdiction <> CM 8000 -
 CSA-04 AND Jurisdiction <> CM 8000 -CSA-08
 AND Jurisdiction <> CM 8000 -CSA-12 AND
 Functional Class = R - Residential/Local

Scenarios - Network Condition Summary

Interest: 3%

Inflation: 3%

Printed: 11/07/2019

Scenario: County S2: Improve R PCI to 60

Condition	Arterial	Collector	Res/Loc	Other	Total
I	7.3%	0.3%	16.9%	0.0%	24.5%
II / III	4.7%	0.1%	17.7%	0.0%	22.4%
IV	0.2%	0.3%	37.3%	0.0%	37.8%
V	0.0%	0.1%	15.2%	0.0%	15.3%
Total	12.2%	0.7%	87.1%	0.0%	100.0%

Condition in year 2039 after schedulable treatments applied.

Condition	Arterial	Collector	Res/Loc	Other	Total
I	7.7%	0.5%	42.4%	0.0%	50.6%
II / III	4.5%	0.2%	21.5%	0.0%	26.2%
IV	0.0%	0.0%	3.6%	0.0%	3.6%
V	0.0%	0.0%	19.6%	0.0%	19.6%
Total	12.2%	0.7%	87.1%	0.0%	100.0%

**County Scenario 3: Increase Collectors and Significant Roads
PCI to 70; Maintain Residentials PCI at 49
(\$202.5 million/20 years)**

Cost Summary Report
Network Condition Summary Report

Scenarios - Cost Summary

Interest: 3.00%

Inflation: 3.00%

Printed: 11/07/2019

Scenario: County S2/3: Improve A & C PCI to 70

Year	PM	Budget	Rehabilitation	Preventative Maintenance	Surplus PM	Deferred	Stop Gap			
2020	15%	\$3,500,000	II	\$0	Non-Project	\$526,676	\$0	\$48,766,828	Funded	\$0
			III	\$0					Unmet	\$453,316
			IV	\$35,529	Project	\$0				
			V	\$2,937,776						
			Total	\$2,973,305						
Project	\$0									
2021	15%	\$3,500,000	II	\$0	Non-Project	\$523,452	\$1,548	\$53,680,832	Funded	\$0
			III	\$0					Unmet	\$48,917
			IV	\$28,662	Project	\$0				
			V	\$2,945,483						
			Total	\$2,974,145						
Project	\$0									
2022	15%	\$4,500,000	II	\$2,567	Non-Project	\$675,213	\$0	\$54,196,888	Funded	\$0
			III	\$0					Unmet	\$13,797
			IV	\$9,189	Project	\$0				
			V	\$3,810,764						
			Total	\$3,822,520						
Project	\$0									
2023	15%	\$5,500,000	II	\$8,869	Non-Project	\$818,653	\$6,347	\$53,494,809	Funded	\$0
			III	\$0					Unmet	\$6,816
			IV	\$32,705	Project	\$0				
			V	\$4,630,567						
			Total	\$4,672,141						
Project	\$0									
2024	2%	\$5,500,000	II	\$0	Non-Project	\$100,777	\$9,223	\$53,728,097	Funded	\$0
			III	\$0					Unmet	\$3,134
			IV	\$0	Project	\$0				
			V	\$5,378,922						
			Total	\$5,378,922						
Project	\$0									
2025	0%	\$6,000,000	II	\$0	Non-Project	\$3,636	\$0	\$52,143,711	Funded	\$0
			III	\$0					Unmet	\$657,369
			IV	\$2,936,916	Project	\$0				
			V	\$3,056,472						
			Total	\$5,993,388						
Project	\$0									

Year	PM	Budget	Rehabilitation	Preventative Maintenance	Surplus PM	Deferred	Stop Gap			
2026	15%	\$7,000,000	II	\$0	Non-Project	\$1,049,993	\$7	\$54,191,092	Funded	\$0
			III	\$0					Unmet	\$59,986
			IV	\$3,192,506	Project	\$0				
			V	\$2,757,486						
			Total	\$5,949,992						
Project	\$0									
2027	15%	\$7,000,000	II	\$2,976	Non-Project	\$1,054,668	\$0	\$53,018,279	Funded	\$0
			III	\$0					Unmet	\$27,188
			IV	\$3,600,000	Project	\$0				
			V	\$2,341,451						
			Total	\$5,944,427						
Project	\$0									
2028	15%	\$7,000,000	II	\$0	Non-Project	\$1,050,089	\$0	\$53,939,657	Funded	\$0
			III	\$0					Unmet	\$17,745
			IV	\$3,100,893	Project	\$0				
			V	\$2,848,097						
			Total	\$5,948,990						
Project	\$0									
2029	15%	\$7,000,000	II	\$10,590	Non-Project	\$1,050,127	\$0	\$55,090,490	Funded	\$0
			III	\$0					Unmet	\$13,917
			IV	\$1,977,514	Project	\$0				
			V	\$3,960,875						
			Total	\$5,948,979						
Project	\$0									
2030	15%	\$7,000,000	II	\$0	Non-Project	\$1,054,123	\$0	\$53,549,662	Funded	\$0
			III	\$4,839					Unmet	\$784,353
			IV	\$4,710,369	Project	\$0				
			V	\$1,230,422						
			Total	\$5,945,630						
Project	\$0									
2031	14%	\$7,000,000	II	\$3,349	Non-Project	\$979,584	\$416	\$52,359,494	Funded	\$0
			III	\$0					Unmet	\$59,113
			IV	\$5,911,670	Project	\$0				
			V	\$104,323						
			Total	\$6,019,342						
Project	\$0									
2032	15%	\$7,000,000	II	\$4,479	Non-Project	\$1,050,692	\$0	\$50,769,773	Funded	\$0
			III	\$0					Unmet	\$42,397
			IV	\$1,068,713	Project	\$0				
			V	\$4,875,084						
			Total	\$5,948,276						
Project	\$0									

Year	PM	Budget	Rehabilitation	Preventative Maintenance	Surplus PM	Deferred	Stop Gap			
2033	15%	\$7,000,000	II	\$4,260	Non-Project	\$1,048,845	\$1,155	\$48,364,732	Funded	\$0
			III	\$0						
			IV	\$476,633	Project	\$0				
			V	\$5,468,246						
			Total	\$5,949,139						
Project	\$0									
2034	15%	\$7,000,000	II	\$18,662	Non-Project	\$1,051,768	\$0	\$46,979,992	Funded	\$0
			III	\$0						
			IV	\$1,283,552	Project	\$0				
			V	\$4,644,810						
			Total	\$5,947,024						
Project	\$0									
2035	15%	\$7,000,000	II	\$12,158	Non-Project	\$1,049,498	\$502	\$46,923,974	Funded	\$0
			III	\$0						
			IV	\$2,232,363	Project	\$0				
			V	\$3,704,828						
			Total	\$5,949,349						
Project	\$0									
2036	15%	\$7,000,000	II	\$13,680	Non-Project	\$1,047,927	\$2,073	\$46,387,780	Funded	\$0
			III	\$0						
			IV	\$1,502,288	Project	\$0				
			V	\$4,433,555						
			Total	\$5,949,523						
Project	\$0									
2037	15%	\$7,000,000	II	\$12,945	Non-Project	\$1,051,226	\$0	\$45,650,728	Funded	\$0
			III	\$0						
			IV	\$2,536,950	Project	\$0				
			V	\$3,397,908						
			Total	\$5,947,803						
Project	\$0									
2038	15%	\$6,500,000	II	\$4,982	Non-Project	\$974,023	\$977	\$44,817,739	Funded	\$0
			III	\$5,319						
			IV	\$2,347,477	Project	\$0				
			V	\$3,166,909						
			Total	\$5,524,687						
Project	\$0									
2039	15%	\$8,500,000	II	\$0	Non-Project	\$1,276,064	\$0	\$46,309,064	Funded	\$0
			III	\$0						
			IV	\$7,190,655	Project	\$0				
			V	\$32,952						
			Total	\$7,223,607						
Project	\$0									

Year PM Budget Rehabilitation Preventative Maintenance Surplus PM Deferred Stop Gap

Summary				
Functional Class	Rehabilitation	Prev. Maint.	Funded Stop Gap	Unmet Stop Gap
Arterial	\$90,102,191	\$16,915,306	\$0	\$861,440
Collector	\$19,903,679	\$521,728	\$0	\$2,187,518
Residential/Local	\$5,319	\$0	\$0	\$59,418
Grand Total:	\$110,011,189	\$17,437,034	\$0	\$3,108,375

Scenarios - Cost Summary

Interest: 3.00%

Inflation: 3.00%

Printed: 11/08/2019

Scenario: County S3: Maintain R PCI at 49

Year	PM	Budget	Rehabilitation	Preventative Maintenance	Surplus PM	Deferred	Stop Gap			
2020	15%	\$20,000	II	\$0	Non-Project	\$3,378	\$0	\$46,059,951	Funded	\$0
			III	\$0					Unmet	\$823,151
			IV	\$0	Project	\$0				
			V	\$15,501						
			Total	\$15,501						
			Project	\$0						
2021	15%	\$20,000	II	\$0	Non-Project	\$2,352	\$648	\$53,360,544	Funded	\$0
			III	\$0					Unmet	\$38,865
			IV	\$0	Project	\$0				
			V	\$16,887						
			Total	\$16,887						
			Project	\$0						
2022	15%	\$1,500,000	II	\$0	Non-Project	\$225,301	\$0	\$56,391,334	Funded	\$0
			III	\$0					Unmet	\$3,576
			IV	\$1,090,274	Project	\$0				
			V	\$183,852						
			Total	\$1,274,126						
			Project	\$0						
2023	15%	\$4,000,000	II	\$0	Non-Project	\$599,971	\$29	\$57,164,464	Funded	\$0
			III	\$0					Unmet	\$5,940
			IV	\$865,113	Project	\$0				
			V	\$2,534,487						
			Total	\$3,399,600						
			Project	\$0						
2024	15%	\$4,000,000	II	\$0	Non-Project	\$600,318	\$0	\$57,856,433	Funded	\$0
			III	\$0					Unmet	\$368
			IV	\$549,898	Project	\$0				
			V	\$2,849,730						
			Total	\$3,399,628						
			Project	\$0						
2025	15%	\$4,500,000	II	\$0	Non-Project	\$674,851	\$149	\$57,376,837	Funded	\$0
			III	\$0					Unmet	\$1,272,038
			IV	\$1,109,162	Project	\$0				
			V	\$2,715,033						
			Total	\$3,824,195						
			Project	\$0						

Year	PM	Budget	Rehabilitation	Preventative Maintenance	Surplus PM	Deferred	Stop Gap			
2026	15%	\$4,500,000	II	\$0	Non-Project	\$674,608	\$392	\$59,460,353	Funded	\$0
			III	\$3,958					Unmet	\$20,915
			IV	\$947,604	Project	\$0				
			V	\$2,873,132						
			Total	\$3,824,694						
Project	\$0									
2027	15%	\$4,500,000	II	\$0	Non-Project	\$672,627	\$2,373	\$58,336,319	Funded	\$0
			III	\$0					Unmet	\$4,097
			IV	\$622,660	Project	\$0				
			V	\$3,201,980						
			Total	\$3,824,640						
Project	\$0									
2028	15%	\$4,500,000	II	\$0	Non-Project	\$675,041	\$0	\$59,207,837	Funded	\$0
			III	\$0					Unmet	\$6,936
			IV	\$1,191,149	Project	\$0				
			V	\$2,632,201						
			Total	\$3,823,350						
Project	\$0									
2029	15%	\$4,000,000	II	\$2,962	Non-Project	\$600,350	\$0	\$60,158,381	Funded	\$0
			III	\$0					Unmet	\$2,270
			IV	\$849,230	Project	\$0				
			V	\$2,545,899						
			Total	\$3,398,091						
Project	\$0									
2030	15%	\$3,500,000	II	\$0	Non-Project	\$526,181	\$0	\$61,038,070	Funded	\$0
			III	\$0					Unmet	\$1,498,063
			IV	\$431,655	Project	\$0				
			V	\$2,541,162						
			Total	\$2,972,817						
Project	\$0									
2031	15%	\$3,500,000	II	\$0	Non-Project	\$524,627	\$373	\$63,357,938	Funded	\$0
			III	\$4,589					Unmet	\$31,390
			IV	\$287,848	Project	\$0				
			V	\$2,682,513						
			Total	\$2,974,950						
Project	\$0									
2032	15%	\$3,250,000	II	\$0	Non-Project	\$489,743	\$0	\$65,820,179	Funded	\$0
			III	\$0					Unmet	\$12,566
			IV	\$100,416	Project	\$0				
			V	\$2,658,635						
			Total	\$2,759,051						
Project	\$0									

Year	PM	Budget	Rehabilitation	Preventative Maintenance	Surplus PM	Deferred	Stop Gap			
2033	15%	\$3,250,000	II	\$5,157	Non-Project	\$486,758	\$742	\$69,154,280	Funded	\$0
			III	\$0					Unmet	\$15,586
			IV	\$476,633	Project	\$0				
			V	\$2,279,485						
			Total	\$2,761,275						
Project	\$0									
2034	15%	\$3,250,000	II	\$0	Non-Project	\$487,874	\$0	\$71,225,946	Funded	\$0
			III	\$0					Unmet	\$7,287
			IV	\$0	Project	\$0				
			V	\$2,761,443						
			Total	\$2,761,443						
Project	\$0									
2035	15%	\$3,250,000	II	\$0	Non-Project	\$486,819	\$681	\$74,897,096	Funded	\$0
			III	\$4,037					Unmet	\$1,707,433
			IV	\$0	Project	\$0				
			V	\$2,758,220						
			Total	\$2,762,257						
Project	\$0									
2036	15%	\$3,250,000	II	\$0	Non-Project	\$487,208	\$292	\$77,773,611	Funded	\$0
			III	\$0					Unmet	\$82,264
			IV	\$0	Project	\$0				
			V	\$2,761,816						
			Total	\$2,761,816						
Project	\$0									
2037	15%	\$3,250,000	II	\$0	Non-Project	\$487,751	\$0	\$78,889,824	Funded	\$0
			III	\$0					Unmet	\$16,441
			IV	\$0	Project	\$0				
			V	\$2,762,181						
			Total	\$2,762,181						
Project	\$0									
2038	15%	\$3,250,000	II	\$0	Non-Project	\$491,004	\$0	\$81,341,981	Funded	\$0
			III	\$0					Unmet	\$38,080
			IV	\$0	Project	\$0				
			V	\$2,758,853						
			Total	\$2,758,853						
Project	\$0									
2039	15%	\$3,250,000	II	\$0	Non-Project	\$488,520	\$0	\$85,091,159	Funded	\$0
			III	\$0					Unmet	\$41,608
			IV	\$1,032,373	Project	\$0				
			V	\$1,728,569						
			Total	\$2,760,942						
Project	\$0									

Year PM Budget Rehabilitation Preventative Maintenance Surplus PM Deferred Stop Gap

Summary				
Functional Class	Rehabilitation	Prev. Maint.	Funded Stop Gap	Unmet Stop Gap
Arterial	\$9,554,015	\$5,998,749	\$0	\$104,898
Collector	\$0	\$267,879	\$0	\$4,998
Residential/Local	\$45,282,282	\$3,418,654	\$0	\$5,518,980
Grand Total:	\$54,836,297	\$9,685,282	\$0	\$5,628,875

Scenarios - Network Condition Summary

Interest: 3%

Inflation: 3%

Printed: 11/07/2019

Scenario: County S2/3: Improve A & C PCI to 70

Year	Budget	PM	Year	Budget	PM	Year	Budget	PM
2020	\$3,500,000	15%	2027	\$7,000,000	15%	2034	\$7,000,000	15%
2021	\$3,500,000	15%	2028	\$7,000,000	15%	2035	\$7,000,000	15%
2022	\$4,500,000	15%	2029	\$7,000,000	15%	2036	\$7,000,000	15%
2023	\$5,500,000	15%	2030	\$7,000,000	15%	2037	\$7,000,000	15%
2024	\$5,500,000	2%	2031	\$7,000,000	14%	2038	\$6,500,000	15%
2025	\$6,000,000	0%	2032	\$7,000,000	15%	2039	\$8,500,000	15%
2026	\$7,000,000	15%	2033	\$7,000,000	15%			

Projected Network Average PCI by year

Year	Never Treated	With Selected Treatment	Treated Centerline Miles	Treated Lane Miles
2020	51	60	74.02	127.45
2021	48	60	32.60	48.96
2022	45	60	19.40	36.61
2023	41	60	23.21	43.93
2024	38	60	15.72	30.04
2025	34	60	13.64	26.76
2026	31	60	26.13	46.69
2027	28	61	26.01	46.72
2028	25	61	24.17	46.22
2029	22	62	22.59	43.34
2030	20	62	23.66	43.95
2031	17	62	20.89	41.37
2032	15	63	23.93	39.75
2033	13	65	20.42	39.67
2034	11	65	20.67	38.00
2035	10	66	18.64	36.10
2036	8	68	20.68	36.00
2037	7	69	19.40	32.08
2038	5	69	17.78	29.61
2039	4	70	23.98	43.90

Percent Network Area by Functional Class and Condition Category

Condition in base year 2020, prior to applying treatments.

Condition	Arterial	Collector	Res/Loc	Other	Total
I	15.9%	4.2%	0.6%	0.0%	20.8%
II / III	23.1%	6.1%	1.4%	0.0%	30.6%
IV	26.3%	10.8%	3.8%	0.0%	40.8%
V	3.9%	2.5%	1.3%	0.0%	7.8%
Total	69.2%	23.7%	7.1%	0.0%	100.0%

Condition in year 2020 after schedulable treatments applied.

Criteria: Area ID <> A - ANGELS CAMP AND User 1 <>
 CM 8000 -CSA-01 AND User 1 <> CM 8000 -CSA-04
 AND User 1 <> CM 8000 -CSA-08 AND User 1 <> CM

1
 SS1035

MTC StreetSaver

Scenarios Criteria: Area ID <> A - ANGELS CAMP AND Jurisdiction <>
 CM 8000 -CSA-01 AND Jurisdiction <> CM 8000 -
 CSA-04 AND Jurisdiction <> CM 8000 -CSA-08
 AND Jurisdiction <> CM 8000 -CSA-12 AND
 Functional Class <> R - Residential/Local

Scenarios - Network Condition Summary

Interest: 3%

Inflation: 3%

Printed: 11/07/2019

Scenario: County S2/3: Improve A & C PCI to 70

Condition	Arterial	Collector	Res/Loc	Other	Total
I	24.1%	4.5%	4.1%	0.0%	32.7%
II / III	23.8%	6.0%	0.6%	0.0%	30.4%
IV	20.9%	10.7%	1.7%	0.0%	33.2%
V	0.4%	2.5%	0.7%	0.0%	3.7%
Total	69.2%	23.7%	7.1%	0.0%	100.0%

Condition in year 2039 after schedulable treatments applied.

Condition	Arterial	Collector	Res/Loc	Other	Total
I	64.0%	12.1%	0.0%	0.0%	76.1%
II / III	3.0%	0.7%	7.0%	0.0%	10.7%
IV	2.2%	2.0%	0.0%	0.0%	4.2%
V	0.0%	8.9%	0.1%	0.0%	9.0%
Total	69.2%	23.7%	7.1%	0.0%	100.0%

Scenarios - Network Condition Summary

Interest: 3%

Inflation: 3%

Printed: 11/08/2019

Scenario: County S3: Maintain R PCI at 49

Year	Budget	PM	Year	Budget	PM	Year	Budget	PM
2020	\$20,000	15%	2027	\$4,500,000	15%	2034	\$3,250,000	15%
2021	\$20,000	15%	2028	\$4,500,000	15%	2035	\$3,250,000	15%
2022	\$1,500,000	15%	2029	\$4,000,000	15%	2036	\$3,250,000	15%
2023	\$4,000,000	15%	2030	\$3,500,000	15%	2037	\$3,250,000	15%
2024	\$4,000,000	15%	2031	\$3,500,000	15%	2038	\$3,250,000	15%
2025	\$4,500,000	15%	2032	\$3,250,000	15%	2039	\$3,250,000	15%
2026	\$4,500,000	15%	2033	\$3,250,000	15%			

Projected Network Average PCI by year

Year	Never Treated	With Selected Treatment	Treated Centerline Miles	Treated Lane Miles
2020	45	51	57.54	100.09
2021	43	51	16.44	20.34
2022	40	49	6.49	12.38
2023	37	49	17.89	31.06
2024	35	49	18.09	31.88
2025	32	49	19.50	36.59
2026	29	49	19.51	34.88
2027	27	49	20.57	34.93
2028	25	49	19.28	32.07
2029	22	49	15.90	27.24
2030	20	49	14.54	24.37
2031	18	49	13.53	23.05
2032	17	49	11.36	21.83
2033	15	49	11.12	20.84
2034	14	49	10.72	20.53
2035	12	49	10.59	19.85
2036	11	49	9.62	18.69
2037	10	49	9.40	17.94
2038	9	49	9.51	18.24
2039	8	49	8.77	16.28

Percent Network Area by Functional Class and Condition Category

Condition in base year 2020, prior to applying treatments.

Condition	Arterial	Collector	Res/Loc	Other	Total
I	2.0%	0.0%	13.0%	0.0%	15.0%
II / III	4.0%	0.2%	18.4%	0.0%	22.6%
IV	5.5%	0.4%	39.4%	0.0%	45.3%
V	0.8%	0.1%	16.3%	0.0%	17.1%
Total	12.2%	0.7%	87.1%	0.0%	100.0%

Condition in year 2020 after schedulable treatments applied.

Criteria: Area ID <> A - ANGELS CAMP AND User 1 <>
 CM 8000 -CSA-01 AND User 1 <> CM 8000 -CSA-04
 AND User 1 <> CM 8000 -CSA-08 AND User 1 <> CM

1
 SS1035

MTC StreetSaver

Scenarios Criteria: Area ID <> A - ANGELS CAMP AND Jurisdiction <>
 CM 8000 -CSA-01 AND Jurisdiction <> CM 8000 -
 CSA-04 AND Jurisdiction <> CM 8000 -CSA-08
 AND Jurisdiction <> CM 8000 -CSA-12 AND
 Functional Class = R - Residential/Local

Scenarios - Network Condition Summary

Interest: 3%

Inflation: 3%

Printed: 11/08/2019

Scenario: County S3: Maintain R PCI at 49

Condition	Arterial	Collector	Res/Loc	Other	Total
I	7.3%	0.3%	16.4%	0.0%	24.1%
II / III	4.7%	0.1%	17.7%	0.0%	22.4%
IV	0.2%	0.3%	37.3%	0.0%	37.8%
V	0.0%	0.1%	15.6%	0.0%	15.7%
Total	12.2%	0.7%	87.1%	0.0%	100.0%

Condition in year 2039 after schedulable treatments applied.

Condition	Arterial	Collector	Res/Loc	Other	Total
I	7.1%	0.1%	32.9%	0.0%	40.2%
II / III	5.1%	0.6%	17.6%	0.0%	23.3%
IV	0.0%	0.0%	3.6%	0.0%	3.6%
V	0.0%	0.0%	32.9%	0.0%	32.9%
Total	12.2%	0.7%	87.1%	0.0%	100.0%

CSA Scenario: Existing Funding

Cost Summary Report
Network Condition Summary Report

Scenarios - Cost Summary

Interest: 3.00%

Inflation: 3.00%

Printed: 11/07/2019

Scenario: CSA - 01

Year	PM	Budget	Rehabilitation		Preventative Maintenance	Surplus PM	Deferred	Stop Gap		
2020	10%	\$1,150,000	II	\$222,409	Non-Project	\$118,466	\$0	\$4,073,410	Funded	\$0
			III	\$690,333					Unmet	\$44,436
			IV	\$0	Project	\$0				
			V	\$115,940						
			Total	\$1,028,682						
			Project	\$0						
2021	0%	\$0	II	\$0	Non-Project	\$0	\$0	\$4,615,250	Funded	\$0
			III	\$0					Unmet	\$2,637
			IV	\$0	Project	\$0				
			V	\$0						
			Total	\$0						
			Project	\$0						
2022	10%	\$532,000	II	\$129,565	Non-Project	\$55,622	\$0	\$4,841,194	Funded	\$0
			III	\$125,966					Unmet	\$2,968
			IV	\$0	Project	\$0				
			V	\$219,655						
			Total	\$475,186						
			Project	\$0						
2023	0%	\$0	II	\$0	Non-Project	\$0	\$0	\$5,379,713	Funded	\$0
			III	\$0					Unmet	\$1,647
			IV	\$0	Project	\$0				
			V	\$0						
			Total	\$0						
			Project	\$0						
2024	15%	\$532,000	II	\$209,100	Non-Project	\$82,319	\$0	\$5,658,808	Funded	\$0
			III	\$51,752					Unmet	\$3,446
			IV	\$0	Project	\$0				
			V	\$187,062						
			Total	\$447,914						
			Project	\$0						
2025	0%	\$0	II	\$0	Non-Project	\$0	\$0	\$6,503,608	Funded	\$0
			III	\$0					Unmet	\$71,884
			IV	\$0	Project	\$0				
			V	\$0						
			Total	\$0						
			Project	\$0						

Year	PM	Budget	Rehabilitation	Preventative Maintenance	Surplus PM	Deferred	Stop Gap			
2026	10%	\$532,000	II	\$0	Non-Project	\$52,639	\$561	\$6,865,883	Funded	\$0
			III	\$0					Unmet	\$3,790
			IV	\$0	Project	\$0				
			V	\$478,331						
			Total	\$478,331						
Project	\$0									
2027	0%	\$0	II	\$0	Non-Project	\$0	\$0	\$7,272,581	Funded	\$0
			III	\$0					Unmet	\$2,346
			IV	\$0	Project	\$0				
			V	\$0						
			Total	\$0						
Project	\$0									
2028	10%	\$532,000	II	\$13,352	Non-Project	\$60,217	\$0	\$7,577,747	Funded	\$0
			III	\$0					Unmet	\$4,850
			IV	\$0	Project	\$0				
			V	\$457,884						
			Total	\$471,236						
Project	\$0									
2029	0%	\$0	II	\$0	Non-Project	\$0	\$0	\$8,225,124	Funded	\$0
			III	\$0					Unmet	\$11,806
			IV	\$0	Project	\$0				
			V	\$0						
			Total	\$0						
Project	\$0									
2030	10%	\$532,000	II	\$6,740	Non-Project	\$53,469	\$0	\$8,399,948	Funded	\$0
			III	\$0					Unmet	\$107,067
			IV	\$0	Project	\$0				
			V	\$471,780						
			Total	\$478,520						
Project	\$0									
2031	0%	\$0	II	\$0	Non-Project	\$0	\$0	\$9,050,852	Funded	\$0
			III	\$0					Unmet	\$7,510
			IV	\$0	Project	\$0				
			V	\$0						
			Total	\$0						
Project	\$0									
2032	10%	\$532,000	II	\$13,937	Non-Project	\$54,957	\$0	\$9,267,333	Funded	\$0
			III	\$0					Unmet	\$3,180
			IV	\$0	Project	\$0				
			V	\$461,449						
			Total	\$475,386						
Project	\$0									

Year	PM	Budget	Rehabilitation	Preventative Maintenance	Surplus PM	Deferred	Stop Gap		
2033	0%	\$0	II	\$0	Non-Project	\$0	\$10,133,721	Funded	\$0
			III	\$0					
			IV	\$0	Project	\$0			
			V	\$0					
			Total	\$0					
			Project	\$0					
2034	10%	\$532,000	II	\$14,615	Non-Project	\$56,922	\$10,793,240	Funded	\$0
			III	\$0					
			IV	\$0	Project	\$0			
			V	\$459,806					
			Total	\$474,421					
			Project	\$0					
2035	0%	\$0	II	\$0	Non-Project	\$0	\$11,659,996	Funded	\$0
			III	\$0					
			IV	\$0	Project	\$0			
			V	\$0					
			Total	\$0					
			Project	\$0					
2036	13%	\$532,000	II	\$0	Non-Project	\$68,341	\$12,301,743	Funded	\$0
			III	\$0					
			IV	\$0	Project	\$0			
			V	\$461,803					
			Total	\$461,803					
			Project	\$0					
2037	0%	\$0	II	\$0	Non-Project	\$0	\$12,883,337	Funded	\$0
			III	\$0					
			IV	\$0	Project	\$0			
			V	\$0					
			Total	\$0					
			Project	\$0					
2038	10%	\$532,000	II	\$8,040	Non-Project	\$52,542	\$13,262,514	Funded	\$0
			III	\$0					
			IV	\$0	Project	\$0			
			V	\$470,450					
			Total	\$478,490					
			Project	\$0					
2039	0%	\$0	II	\$0	Non-Project	\$0	\$13,968,286	Funded	\$0
			III	\$0					
			IV	\$0	Project	\$0			
			V	\$0					
			Total	\$0					
			Project	\$0					

Year PM Budget Rehabilitation Preventative Maintenance Surplus PM Deferred Stop Gap

Summary				
Functional Class	Rehabilitation	Prev. Maint.	Funded Stop Gap	Unmet Stop Gap
Residential/Local	\$5,269,969	\$655,494	\$0	\$584,255
Grand Total:	\$5,269,969	\$655,494	\$0	\$584,255

Scenarios - Network Condition Summary

Interest: 3%

Inflation: 3%

Printed: 11/07/2019

Scenario: CSA - 01

Year	Budget	PM	Year	Budget	PM	Year	Budget	PM
2020	\$1,150,000	10%	2027	\$0	0%	2034	\$532,000	10%
2021	\$0	0%	2028	\$532,000	10%	2035	\$0	0%
2022	\$532,000	10%	2029	\$0	0%	2036	\$532,000	13%
2023	\$0	0%	2030	\$532,000	10%	2037	\$0	0%
2024	\$532,000	15%	2031	\$0	0%	2038	\$532,000	10%
2025	\$0	0%	2032	\$532,000	10%	2039	\$0	0%
2026	\$532,000	10%	2033	\$0	0%			

Projected Network Average PCI by year

Year	Never Treated	With Selected Treatment	Treated Centerline Miles	Treated Lane Miles
2020	62	64	10.23	10.47
2021	60	62	0	0
2022	58	62	3.80	4.04
2023	56	60	0	0
2024	54	60	4.11	4.34
2025	51	58	0	0
2026	49	58	2.17	2.17
2027	47	56	0	0
2028	45	56	2.21	2.25
2029	42	54	0	0
2030	40	54	1.97	2.02
2031	37	51	0	0
2032	35	51	1.94	2.27
2033	32	49	0	0
2034	30	48	1.84	2.21
2035	27	46	0	0
2036	25	45	1.70	1.70
2037	23	43	0	0
2038	20	43	1.49	1.54
2039	18	41	0	0

Percent Network Area by Functional Class and Condition Category

Condition in base year 2020, prior to applying treatments.

Condition	Arterial	Collector	Res/Loc	Other	Total
I	0.0%	0.0%	29.9%	0.0%	29.9%
II / III	0.0%	0.0%	48.7%	0.0%	48.7%
IV	0.0%	0.0%	20.6%	0.0%	20.6%
V	0.0%	0.0%	0.9%	0.0%	0.9%
Total	0.0%	0.0%	100.0%	0.0%	100.0%

Condition in year 2020 after schedulable treatments applied.

Condition	Arterial	Collector	Res/Loc	Other	Total
I	0.0%	0.0%	47.3%	0.0%	47.3%

Scenarios - Network Condition Summary

Interest: 3%

Inflation: 3%

Printed: 11/07/2019

Scenario: CSA - 01

II / III	0.0%	0.0%	32.1%	0.0%	32.1%
IV	0.0%	0.0%	20.6%	0.0%	20.6%
Total	0.0%	0.0%	100.0%	0.0%	100.0%

Condition in year 2039 after schedulable treatments applied.

Condition	Arterial	Collector	Res/Loc	Other	Total
I	0.0%	0.0%	21.3%	0.0%	21.3%
II / III	0.0%	0.0%	20.3%	0.0%	20.3%
IV	0.0%	0.0%	25.7%	0.0%	25.7%
V	0.0%	0.0%	32.7%	0.0%	32.7%
Total	0.0%	0.0%	100.0%	0.0%	100.0%

Scenarios - Cost Summary

Interest: 3.00%

Inflation: 3.00%

Printed: 11/07/2019

Scenario: CSA - 04

Year	PM	Budget	Rehabilitation		Preventative Maintenance	Surplus PM	Deferred	Stop Gap			
2020	20%	\$400,000	II	\$82,735	Non-Project	\$77,896	\$2,104	\$1,050,300	Funded	\$0	
			III	\$163,982					Unmet	\$11,278	
			IV	\$20,740	Project	\$0					
			V	\$50,659							
			Total	\$318,116							
			Project	\$0							
2021	0%	\$0	II	\$0	Non-Project	\$0	\$0	\$1,203,439	Funded	\$0	
			III	\$0					Unmet	\$885	
			IV	\$0	Project	\$0					
			V	\$0							
			Total	\$0							
			Project	\$0							
2022	0%	\$0	II	\$0	Non-Project	\$0	\$0	\$1,344,308	Funded	\$0	
			III	\$0					Unmet	\$369	
			IV	\$0	Project	\$0					
			V	\$0							
			Total	\$0							
			Project	\$0							
2023	0%	\$0	II	\$0	Non-Project	\$0	\$0	\$1,470,593	Funded	\$0	
			III	\$0					Unmet	\$0	
			IV	\$0	Project	\$0					
			V	\$0							
			Total	\$0							
			Project	\$0							
2024	27%	\$264,000	II	\$0	Non-Project	\$73,105	\$0	\$1,472,281	Funded	\$0	
			III	\$0					Unmet	\$1,722	
			IV	\$0	Project	\$0					
			V	\$189,743							
			Total	\$189,743							
			Project	\$0							
2025	0%	\$0	II	\$0	Non-Project	\$0	\$0	\$1,624,970	Funded	\$0	
			III	\$0					Unmet	\$18,052	
			IV	\$0	Project	\$0					
			V	\$0							
			Total	\$0							
			Project	\$0							

Year	PM	Budget	Rehabilitation	Preventative Maintenance	Surplus PM	Deferred	Stop Gap			
2026	0%	\$0	II	\$0	Non-Project	\$0	\$0	\$1,757,698	Funded	\$0
			III	\$0					Unmet	\$1,686
			IV	\$0	Project	\$0				
			V	\$0						
			Total	\$0						
			Project	\$0						
2027	0%	\$0	II	\$0	Non-Project	\$0	\$0	\$1,901,231	Funded	\$0
			III	\$0					Unmet	\$910
			IV	\$0	Project	\$0				
			V	\$0						
			Total	\$0						
			Project	\$0						
2028	35%	\$264,000	II	\$0	Non-Project	\$107,312	\$0	\$1,883,332	Funded	\$0
			III	\$0					Unmet	\$0
			IV	\$0	Project	\$0				
			V	\$154,927						
			Total	\$154,927						
			Project	\$0						
2029	0%	\$0	II	\$0	Non-Project	\$0	\$0	\$2,042,717	Funded	\$0
			III	\$0					Unmet	\$3,225
			IV	\$0	Project	\$0				
			V	\$0						
			Total	\$0						
			Project	\$0						
2030	0%	\$0	II	\$0	Non-Project	\$0	\$0	\$2,103,998	Funded	\$0
			III	\$0					Unmet	\$32,079
			IV	\$0	Project	\$0				
			V	\$0						
			Total	\$0						
			Project	\$0						
2031	0%	\$0	II	\$0	Non-Project	\$0	\$0	\$2,404,758	Funded	\$0
			III	\$0					Unmet	\$3,606
			IV	\$0	Project	\$0				
			V	\$0						
			Total	\$0						
			Project	\$0						
2032	15%	\$264,000	II	\$0	Non-Project	\$42,658	\$0	\$2,469,193	Funded	\$0
			III	\$0					Unmet	\$2,126
			IV	\$0	Project	\$0				
			V	\$214,026						
			Total	\$214,026						
			Project	\$0						

Year	PM	Budget	Rehabilitation	Preventative Maintenance	Surplus PM	Deferred	Stop Gap			
2033	0%	\$0	II	\$0	Non-Project	\$0	\$0	\$2,686,706	Funded	\$0
			III	\$0					Unmet	\$0
			IV	\$0	Project	\$0				
			V	\$0						
			Total	\$0						
			Project	\$0						
2034	0%	\$0	II	\$0	Non-Project	\$0	\$0	\$2,933,550	Funded	\$0
			III	\$0					Unmet	\$5,609
			IV	\$0	Project	\$0				
			V	\$0						
			Total	\$0						
			Project	\$0						
2035	0%	\$0	II	\$0	Non-Project	\$0	\$0	\$3,239,172	Funded	\$0
			III	\$0					Unmet	\$62,129
			IV	\$0	Project	\$0				
			V	\$0						
			Total	\$0						
			Project	\$0						
2036	17%	\$264,000	II	\$0	Non-Project	\$48,675	\$0	\$3,268,076	Funded	\$0
			III	\$11,227					Unmet	\$5,415
			IV	\$10,803	Project	\$0				
			V	\$191,442						
			Total	\$213,472						
			Project	\$0						
2037	0%	\$0	II	\$0	Non-Project	\$0	\$0	\$3,480,088	Funded	\$0
			III	\$0					Unmet	\$2,899
			IV	\$0	Project	\$0				
			V	\$0						
			Total	\$0						
			Project	\$0						
2038	0%	\$0	II	\$0	Non-Project	\$0	\$0	\$3,584,490	Funded	\$0
			III	\$0					Unmet	\$0
			IV	\$0	Project	\$0				
			V	\$0						
			Total	\$0						
			Project	\$0						
2039	0%	\$0	II	\$0	Non-Project	\$0	\$0	\$3,800,035	Funded	\$0
			III	\$0					Unmet	\$7,391
			IV	\$0	Project	\$0				
			V	\$0						
			Total	\$0						
			Project	\$0						

Year PM Budget Rehabilitation Preventative Maintenance Surplus PM Deferred Stop Gap

Summary				
Functional Class	Rehabilitation	Prev. Maint.	Funded Stop Gap	Unmet Stop Gap
Residential/Local	\$1,090,284	\$349,646	\$0	\$159,382
Grand Total:	\$1,090,284	\$349,646	\$0	\$159,382

Scenarios - Network Condition Summary

Interest: 3%

Inflation: 3%

Printed: 11/07/2019

Scenario: CSA - 04

Year	Budget	PM	Year	Budget	PM	Year	Budget	PM
2020	\$400,000	20%	2027	\$0	0%	2034	\$0	0%
2021	\$0	0%	2028	\$264,000	35%	2035	\$0	0%
2022	\$0	0%	2029	\$0	0%	2036	\$264,000	17%
2023	\$0	0%	2030	\$0	0%	2037	\$0	0%
2024	\$264,000	27%	2031	\$0	0%	2038	\$0	0%
2025	\$0	0%	2032	\$264,000	15%	2039	\$0	0%
2026	\$0	0%	2033	\$0	0%			

Projected Network Average PCI by year

Year	Never Treated	With Selected Treatment	Treated Centerline Miles	Treated Lane Miles
2020	60	64	5.02	5.02
2021	58	62	0	0
2022	56	60	0	0
2023	54	58	0	0
2024	52	61	2.15	2.15
2025	50	58	0	0
2026	48	56	0	0
2027	46	54	0	0
2028	43	56	2.27	2.27
2029	41	53	0	0
2030	38	51	0	0
2031	36	49	0	0
2032	33	50	1.55	1.73
2033	31	48	0	0
2034	28	45	0	0
2035	26	43	0	0
2036	24	44	1.44	1.44
2037	21	42	0	0
2038	19	40	0	0
2039	17	38	0	0

Percent Network Area by Functional Class and Condition Category

Condition in base year 2020, prior to applying treatments.

Condition	Arterial	Collector	Res/Loc	Other	Total
I	0.0%	0.0%	29.7%	0.0%	29.7%
II / III	0.0%	0.0%	46.1%	0.0%	46.1%
IV	0.0%	0.0%	22.7%	0.0%	22.7%
V	0.0%	0.0%	1.5%	0.0%	1.5%
Total	0.0%	0.0%	100.0%	0.0%	100.0%

Condition in year 2020 after schedulable treatments applied.

Condition	Arterial	Collector	Res/Loc	Other	Total
I	0.0%	0.0%	48.8%	0.0%	48.8%

Scenarios - Network Condition Summary

Interest: 3%

Inflation: 3%

Printed: 11/07/2019

Scenario: CSA - 04

II / III	0.0%	0.0%	29.4%	0.0%	29.4%
IV	0.0%	0.0%	21.9%	0.0%	21.9%
Total	0.0%	0.0%	100.0%	0.0%	100.0%

Condition in year 2039 after schedulable treatments applied.

Condition	Arterial	Collector	Res/Loc	Other	Total
I	0.0%	0.0%	18.6%	0.0%	18.6%
II / III	0.0%	0.0%	18.1%	0.0%	18.1%
IV	0.0%	0.0%	28.3%	0.0%	28.3%
V	0.0%	0.0%	35.0%	0.0%	35.0%
Total	0.0%	0.0%	100.0%	0.0%	100.0%

Scenarios - Cost Summary

Interest: 3.00%

Inflation: 3.00%

Printed: 11/07/2019

Scenario: CSA - 08

Year	PM	Budget	Rehabilitation	Preventative Maintenance	Surplus PM	Deferred	Stop Gap			
2020	0%	\$0	II	\$0	Non-Project	\$0	\$72,449	Funded	\$0	
			III	\$0				Unmet	\$91	
			IV	\$0	Project	\$0				
			V	\$0						
			Total	\$0						
			Project	\$0						
2021	100%	\$64,000	II	\$0	Non-Project	\$61,297	\$2,703	\$39,960	Funded	\$0
			III	\$0					Unmet	\$0
			IV	\$0	Project	\$0				
			V	\$0						
			Total	\$0						
			Project	\$0						
2022	0%	\$0	II	\$0	Non-Project	\$0	\$0	\$41,159	Funded	\$0
			III	\$0					Unmet	\$0
			IV	\$0	Project	\$0				
			V	\$0						
			Total	\$0						
			Project	\$0						
2023	0%	\$0	II	\$0	Non-Project	\$0	\$0	\$42,393	Funded	\$0
			III	\$0					Unmet	\$0
			IV	\$0	Project	\$0				
			V	\$0						
			Total	\$0						
			Project	\$0						
2024	0%	\$0	II	\$0	Non-Project	\$0	\$0	\$43,665	Funded	\$0
			III	\$0					Unmet	\$0
			IV	\$0	Project	\$0				
			V	\$0						
			Total	\$0						
			Project	\$0						
2025	0%	\$0	II	\$0	Non-Project	\$0	\$0	\$44,975	Funded	\$0
			III	\$0					Unmet	\$106
			IV	\$0	Project	\$0				
			V	\$0						
			Total	\$0						
			Project	\$0						

Year	PM	Budget	Rehabilitation	Preventative Maintenance	Surplus PM	Deferred	Stop Gap				
2026	0%	\$0	II	\$0	Non-Project	\$0	\$0	\$50,693	Funded	\$0	
			III	\$0					Unmet	\$0	
			IV	\$0	Project	\$0	\$0	\$0	\$0		
			V	\$0							
			Total	\$0							
			Project	\$0							
2027	0%	\$0	II	\$0	Non-Project	\$0	\$0	\$52,214	Funded	\$0	
			III	\$0					Unmet	\$0	
			IV	\$0	Project	\$0	\$0	\$0	\$0		
			V	\$0							
			Total	\$0							
			Project	\$0							
2028	0%	\$0	II	\$0	Non-Project	\$0	\$0	\$53,780	Funded	\$0	
			III	\$0					Unmet	\$0	
			IV	\$0	Project	\$0	\$0	\$0	\$0		
			V	\$0							
			Total	\$0							
			Project	\$0							
2029	85%	\$128,000	II	\$0	Non-Project	\$97,467	\$11,333	\$29,264	Funded	\$0	
			III	\$0					Unmet	\$448	
			IV	\$0	Project	\$0	\$0	\$0	\$0		
			V	\$14,918							
			Total	\$14,918							
			Project	\$0							
2030	0%	\$0	II	\$0	Non-Project	\$0	\$0	\$30,142	Funded	\$0	
			III	\$0					Unmet	\$0	
			IV	\$0	Project	\$0	\$0	\$0	\$0		
			V	\$0							
			Total	\$0							
			Project	\$0							
2031	0%	\$0	II	\$0	Non-Project	\$0	\$0	\$31,047	Funded	\$0	
			III	\$0					Unmet	\$0	
			IV	\$0	Project	\$0	\$0	\$0	\$0		
			V	\$0							
			Total	\$0							
			Project	\$0							
2032	0%	\$0	II	\$0	Non-Project	\$0	\$0	\$31,978	Funded	\$0	
			III	\$0					Unmet	\$0	
			IV	\$0	Project	\$0	\$0	\$0	\$0		
			V	\$0							
			Total	\$0							
			Project	\$0							

Year	PM	Budget	Rehabilitation	Preventative Maintenance	Surplus PM	Deferred	Stop Gap			
2033	0%	\$0	II	\$0	Non-Project	\$0	\$0	\$32,937	Funded	\$0
			III	\$0					Unmet	\$0
			IV	\$0	Project	\$0	\$0	\$32,937	Funded	\$0
			V	\$0						
			Total	\$0						
			Project	\$0						
2034	0%	\$0	II	\$0	Non-Project	\$0	\$0	\$33,925	Funded	\$0
			III	\$0					Unmet	\$519
			IV	\$0	Project	\$0	\$0	\$33,925	Funded	\$0
			V	\$0						
			Total	\$0						
			Project	\$0						
2035	0%	\$0	II	\$0	Non-Project	\$0	\$0	\$34,943	Funded	\$0
			III	\$0					Unmet	\$0
			IV	\$0	Project	\$0	\$0	\$34,943	Funded	\$0
			V	\$0						
			Total	\$0						
			Project	\$0						
2036	0%	\$0	II	\$0	Non-Project	\$0	\$0	\$103,064	Funded	\$0
			III	\$0					Unmet	\$913
			IV	\$0	Project	\$0	\$0	\$103,064	Funded	\$0
			V	\$0						
			Total	\$0						
			Project	\$0						
2037	70%	\$128,000	II	\$35,567	Non-Project	\$84,614	\$4,986	\$70,589	Funded	\$0
			III	\$0					Unmet	\$0
			IV	\$0	Project	\$0	\$0	\$70,589	Funded	\$0
			V	\$0						
			Total	\$35,567						
			Project	\$0						
2038	0%	\$0	II	\$0	Non-Project	\$0	\$0	\$72,707	Funded	\$0
			III	\$0					Unmet	\$0
			IV	\$0	Project	\$0	\$0	\$72,707	Funded	\$0
			V	\$0						
			Total	\$0						
			Project	\$0						
2039	0%	\$0	II	\$0	Non-Project	\$0	\$0	\$74,888	Funded	\$0
			III	\$0					Unmet	\$601
			IV	\$0	Project	\$0	\$0	\$74,888	Funded	\$0
			V	\$0						
			Total	\$0						
			Project	\$0						

Year PM Budget Rehabilitation Preventative Maintenance Surplus PM Deferred Stop Gap

Summary				
Functional Class	Rehabilitation	Prev. Maint.	Funded Stop Gap	Unmet Stop Gap
Residential/Local	\$50,485	\$243,378	\$0	\$2,678
Grand Total:	\$50,485	\$243,378	\$0	\$2,678

Scenarios - Network Condition Summary

Interest: 3%

Inflation: 3%

Printed: 11/07/2019

Scenario: CSA - 08

Year	Budget	PM	Year	Budget	PM	Year	Budget	PM
2020	\$0	0%	2027	\$0	0%	2034	\$0	0%
2021	\$64,000	100%	2028	\$0	0%	2035	\$0	0%
2022	\$0	0%	2029	\$128,000	85%	2036	\$0	0%
2023	\$0	0%	2030	\$0	0%	2037	\$128,000	70%
2024	\$0	0%	2031	\$0	0%	2038	\$0	0%
2025	\$0	0%	2032	\$0	0%	2039	\$0	0%
2026	\$0	0%	2033	\$0	0%			

Projected Network Average PCI by year

Year	Never Treated	With Selected Treatment	Treated Centerline Miles	Treated Lane Miles
2020	82	82	0	0
2021	80	85	1.06	1.64
2022	79	83	0	0
2023	77	82	0	0
2024	75	80	0	0
2025	74	78	0	0
2026	72	77	0	0
2027	70	75	0	0
2028	69	73	0	0
2029	67	81	1.39	2.04
2030	65	79	0	0
2031	63	78	0	0
2032	61	76	0	0
2033	59	74	0	0
2034	58	73	0	0
2035	56	71	0	0
2036	54	69	0	0
2037	52	74	1.19	1.65
2038	50	72	0	0
2039	47	71	0	0

Percent Network Area by Functional Class and Condition Category

Condition in base year 2020, prior to applying treatments.

Condition	Arterial	Collector	Res/Loc	Other	Total
I	0.0%	0.0%	97.1%	0.0%	97.1%
IV	0.0%	0.0%	2.9%	0.0%	2.9%
Total	0.0%	0.0%	100.0%	0.0%	100.0%

Condition in year 2020 after schedulable treatments applied.

Condition	Arterial	Collector	Res/Loc	Other	Total
I	0.0%	0.0%	97.1%	0.0%	97.1%
IV	0.0%	0.0%	2.9%	0.0%	2.9%
Total	0.0%	0.0%	100.0%	0.0%	100.0%

Scenarios - Network Condition Summary

Interest: 3%

Inflation: 3%

Printed: 11/07/2019

Scenario: CSA - 08

Condition in year 2039 after schedulable treatments applied.

Condition	Arterial	Collector	Res/Loc	Other	Total
I	0.0%	0.0%	71.2%	0.0%	71.2%
II / III	0.0%	0.0%	28.8%	0.0%	28.8%
Total	0.0%	0.0%	100.0%	0.0%	100.0%

Scenarios - Cost Summary

Interest: 3.00%

Inflation: 3.00%

Printed: 11/07/2019

Scenario: CSA - 12

Year	PM	Budget	Rehabilitation	Preventative Maintenance	Surplus PM	Deferred	Stop Gap			
2020	0%	\$0	II	\$0	Non-Project	\$0	\$0	\$315,187	Funded	\$0
			III	\$0						
			IV	\$0						
			V	\$0						
			Total	\$0						
			Project	\$0						
2021	0%	\$0	II	\$0	Non-Project	\$0	\$0	\$356,835	Funded	\$0
			III	\$0						
			IV	\$0						
			V	\$0						
			Total	\$0						
			Project	\$0						
2022	0%	\$0	II	\$0	Non-Project	\$0	\$0	\$367,540	Funded	\$0
			III	\$0						
			IV	\$0						
			V	\$0						
			Total	\$0						
			Project	\$0						
2023	0%	\$0	II	\$0	Non-Project	\$0	\$0	\$403,568	Funded	\$0
			III	\$0						
			IV	\$0						
			V	\$0						
			Total	\$0						
			Project	\$0						
2024	40%	\$153,000	II	\$0	Non-Project	\$75,863	\$0	\$289,829	Funded	\$0
			III	\$19,754						
			IV	\$0						
			V	\$56,276						
			Total	\$76,030						
			Project	\$0						
2025	0%	\$0	II	\$0	Non-Project	\$0	\$0	\$343,983	Funded	\$0
			III	\$0						
			IV	\$0						
			V	\$0						
			Total	\$0						
			Project	\$0						

Year	PM	Budget	Rehabilitation	Preventative Maintenance	Surplus PM	Deferred	Stop Gap			
2026	0%	\$0	II	\$0	Non-Project	\$0	\$0	\$354,302	Funded	\$0
			III	\$0					Unmet	\$0
			IV	\$0	Project	\$0				
			V	\$0						
			Total	\$0						
			Project	\$0						
2027	0%	\$0	II	\$0	Non-Project	\$0	\$0	\$386,517	Funded	\$0
			III	\$0					Unmet	\$255
			IV	\$0	Project	\$0				
			V	\$0						
			Total	\$0						
			Project	\$0						
2028	0%	\$0	II	\$0	Non-Project	\$0	\$0	\$421,016	Funded	\$0
			III	\$0					Unmet	\$0
			IV	\$0	Project	\$0				
			V	\$0						
			Total	\$0						
			Project	\$0						
2029	0%	\$0	II	\$0	Non-Project	\$0	\$0	\$455,953	Funded	\$0
			III	\$0					Unmet	\$1,945
			IV	\$0	Project	\$0				
			V	\$0						
			Total	\$0						
			Project	\$0						
2030	0%	\$0	II	\$0	Non-Project	\$0	\$0	\$477,305	Funded	\$0
			III	\$0					Unmet	\$4,981
			IV	\$0	Project	\$0				
			V	\$0						
			Total	\$0						
			Project	\$0						
2031	15%	\$147,000	II	\$26,874	Non-Project	\$17,571	\$4,479	\$431,705	Funded	\$0
			III	\$0					Unmet	\$741
			IV	\$0	Project	\$0				
			V	\$78,210						
			Total	\$105,084						
			Project	\$0						
2032	0%	\$0	II	\$0	Non-Project	\$0	\$0	\$539,410	Funded	\$0
			III	\$0					Unmet	\$732
			IV	\$0	Project	\$0				
			V	\$0						
			Total	\$0						
			Project	\$0						

Year	PM	Budget	Rehabilitation	Preventative Maintenance	Surplus PM	Deferred	Stop Gap				
2033	0%	\$0	II	\$0	Non-Project	\$0	\$0	\$590,665	Funded	\$0	
			III	\$0					Unmet	\$787	
			IV	\$0	Project	\$0					
			V	\$0							
			Total	\$0							
			Project	\$0							
2034	0%	\$0	II	\$0	Non-Project	\$0	\$0	\$652,799	Funded	\$0	
			III	\$0					Unmet	\$2,870	
			IV	\$0	Project	\$0					
			V	\$0							
			Total	\$0							
			Project	\$0							
2035	0%	\$0	II	\$0	Non-Project	\$0	\$0	\$753,840	Funded	\$0	
			III	\$0					Unmet	\$10,005	
			IV	\$0	Project	\$0					
			V	\$0							
			Total	\$0							
			Project	\$0							
2036	0%	\$0	II	\$0	Non-Project	\$0	\$0	\$807,609	Funded	\$0	
			III	\$0					Unmet	\$1,336	
			IV	\$0	Project	\$0					
			V	\$0							
			Total	\$0							
			Project	\$0							
2037	0%	\$0	II	\$0	Non-Project	\$0	\$0	\$847,661	Funded	\$0	
			III	\$0					Unmet	\$1,034	
			IV	\$0	Project	\$0					
			V	\$0							
			Total	\$0							
			Project	\$0							
2038	15%	\$147,000	II	\$39,847	Non-Project	\$20,430	\$1,620	\$771,170	Funded	\$0	
			III	\$0					Unmet	\$912	
			IV	\$0	Project	\$0					
			V	\$72,259							
			Total	\$112,106							
			Project	\$0							
2039	0%	\$0	II	\$0	Non-Project	\$0	\$0	\$884,923	Funded	\$0	
			III	\$0					Unmet	\$3,732	
			IV	\$0	Project	\$0					
			V	\$0							
			Total	\$0							
			Project	\$0							

Year PM Budget Rehabilitation Preventative Maintenance Surplus PM Deferred Stop Gap

Summary				
Functional Class	Rehabilitation	Prev. Maint.	Funded Stop Gap	Unmet Stop Gap
Residential/Local	\$293,220	\$113,864	\$0	\$35,737
Grand Total:	\$293,220	\$113,864	\$0	\$35,737

Scenarios - Network Condition Summary

Interest: 3%

Inflation: 3%

Printed: 11/07/2019

Scenario: CSA - 12

Year	Budget	PM	Year	Budget	PM	Year	Budget	PM
2020	\$0	0%	2027	\$0	0%	2034	\$0	0%
2021	\$0	0%	2028	\$0	0%	2035	\$0	0%
2022	\$0	0%	2029	\$0	0%	2036	\$0	0%
2023	\$0	0%	2030	\$0	0%	2037	\$0	0%
2024	\$153,000	40%	2031	\$147,000	15%	2038	\$147,000	15%
2025	\$0	0%	2032	\$0	0%	2039	\$0	0%
2026	\$0	0%	2033	\$0	0%			

Projected Network Average PCI by year

Year	Never Treated	With Selected Treatment	Treated Centerline Miles	Treated Lane Miles
2020	71	71	0	0
2021	70	70	0	0
2022	68	68	0	0
2023	66	66	0	0
2024	64	71	1.27	2.54
2025	62	69	0	0
2026	60	67	0	0
2027	58	65	0	0
2028	56	64	0	0
2029	55	62	0	0
2030	53	60	0	0
2031	51	63	0.59	1.18
2032	48	61	0	0
2033	46	59	0	0
2034	44	57	0	0
2035	42	55	0	0
2036	40	53	0	0
2037	38	51	0	0
2038	35	53	0.56	1.11
2039	33	51	0	0

Percent Network Area by Functional Class and Condition Category

Condition in base year 2020, prior to applying treatments.

Condition	Arterial	Collector	Res/Loc	Other	Total
I	0.0%	0.0%	69.7%	0.0%	69.7%
II / III	0.0%	0.0%	20.0%	0.0%	20.0%
IV	0.0%	0.0%	5.5%	0.0%	5.5%
V	0.0%	0.0%	4.9%	0.0%	4.9%
Total	0.0%	0.0%	100.0%	0.0%	100.0%

Condition in year 2020 after schedulable treatments applied.

Condition	Arterial	Collector	Res/Loc	Other	Total
I	0.0%	0.0%	69.7%	0.0%	69.7%

Scenarios - Network Condition Summary

Interest: 3%

Inflation: 3%

Printed: 11/07/2019

Scenario: CSA - 12

II / III	0.0%	0.0%	20.0%	0.0%	20.0%
IV	0.0%	0.0%	5.5%	0.0%	5.5%
V	0.0%	0.0%	4.9%	0.0%	4.9%
Total	0.0%	0.0%	100.0%	0.0%	100.0%

Condition in year 2039 after schedulable treatments applied.

Condition	Arterial	Collector	Res/Loc	Other	Total
I	0.0%	0.0%	21.1%	0.0%	21.1%
II / III	0.0%	0.0%	37.0%	0.0%	37.0%
IV	0.0%	0.0%	26.0%	0.0%	26.0%
V	0.0%	0.0%	15.9%	0.0%	15.9%
Total	0.0%	0.0%	100.0%	0.0%	100.0%

APPENDIX E

Current Pavement Network Condition – 2019




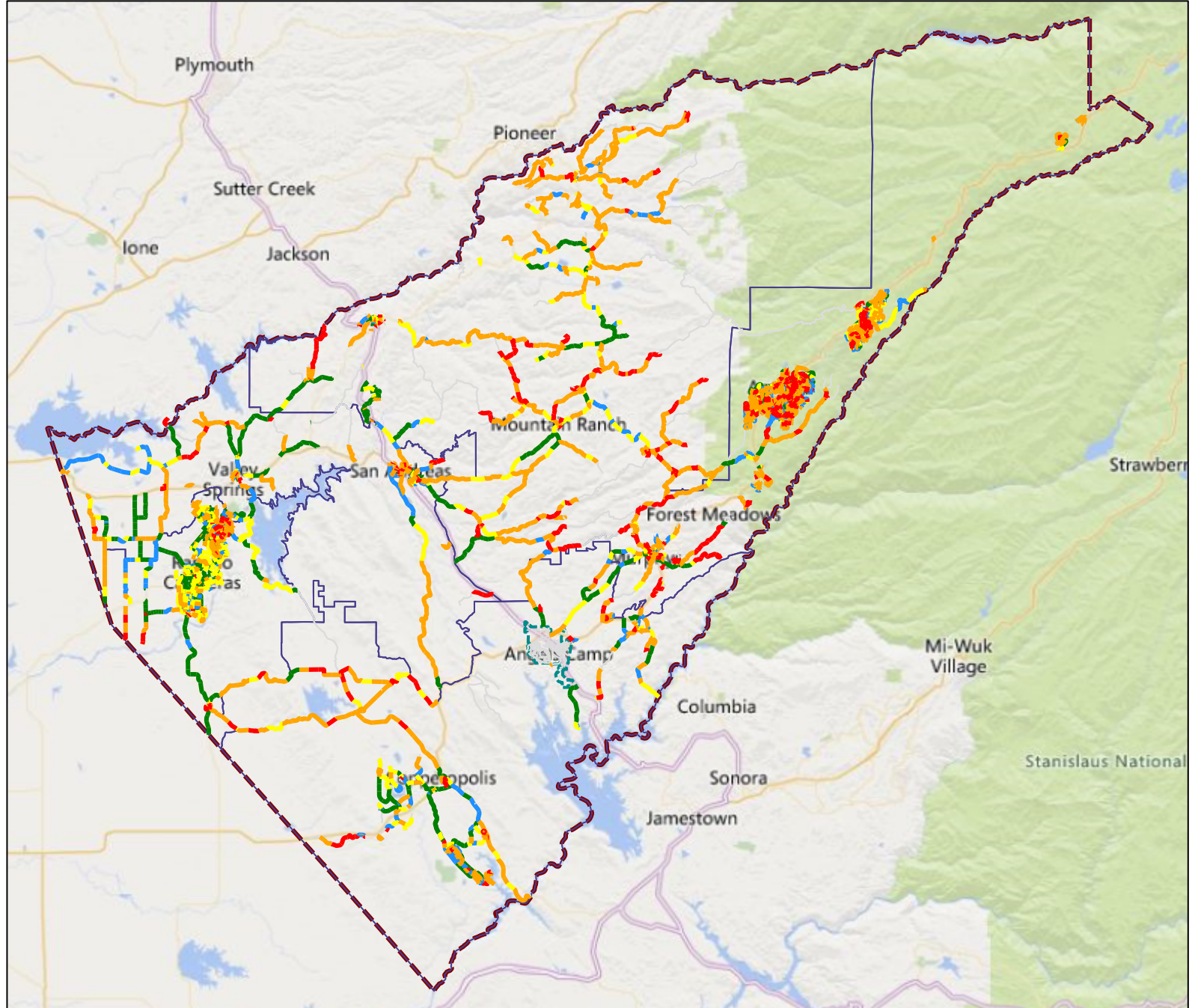
Calaveras County

Current PCI Condition

Printed: 11/8/2019

Feature Legend

- Category I - Very Good
- Category II - Good (Non-Load)
- Category III - Good (Load)
- Category IV - Poor
- Category V - Very Poor






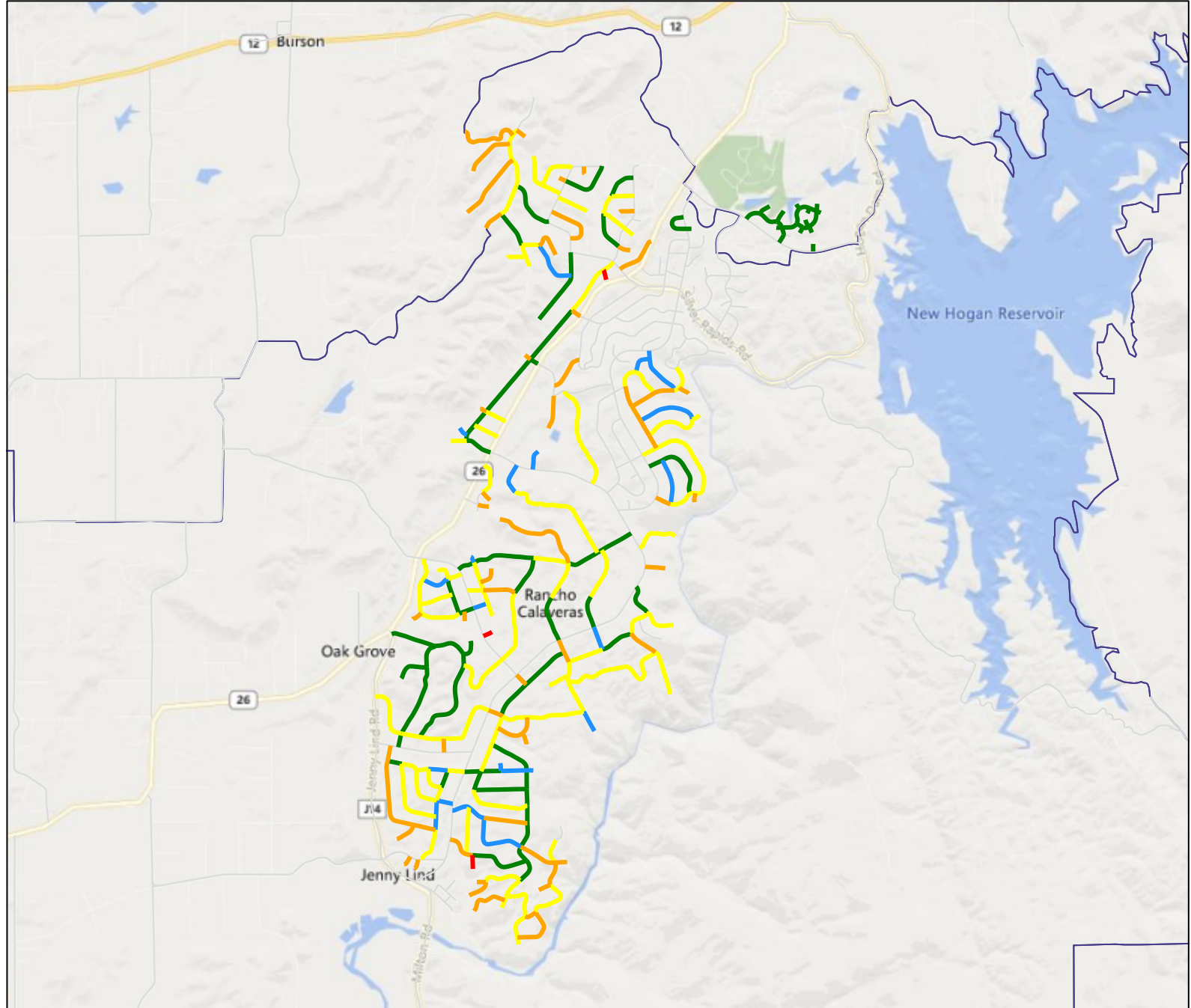
Calaveras County

Current PCI Condition

CSA 1: Printed 11/8/2019

Feature Legend

- Category I - Very Good
- Category II - Good (Non-Load)
- Category III - Good (Load)
- Category IV - Poor
- Category V - Very Poor





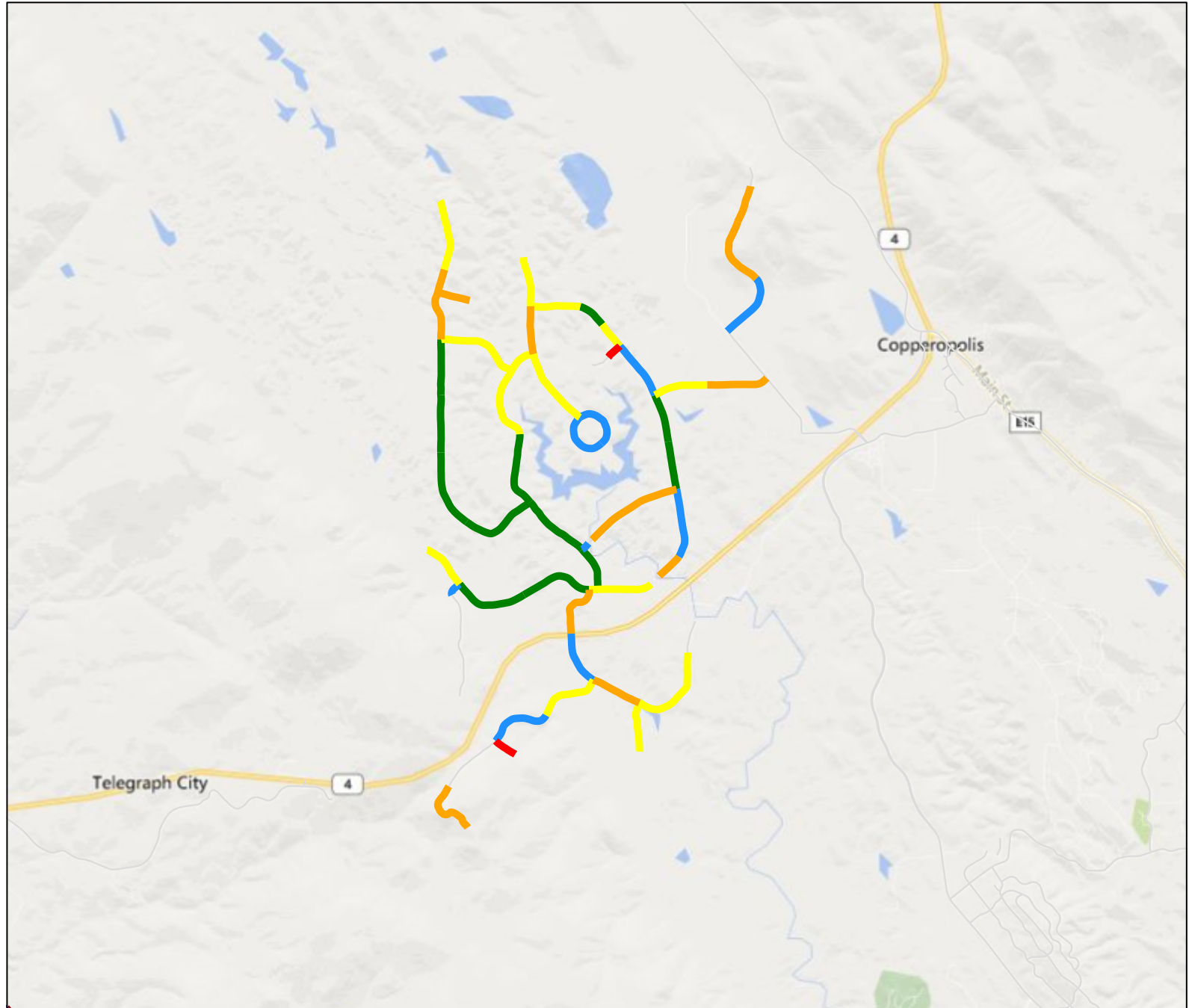
Calaveras County

Current PCI Condition

CSA 4: Printed 11/8/2019

Feature Legend

- Category I - Very Good
- Category II - Good (Non-Load)
- Category III - Good (Load)
- Category IV - Poor
- Category V - Very Poor





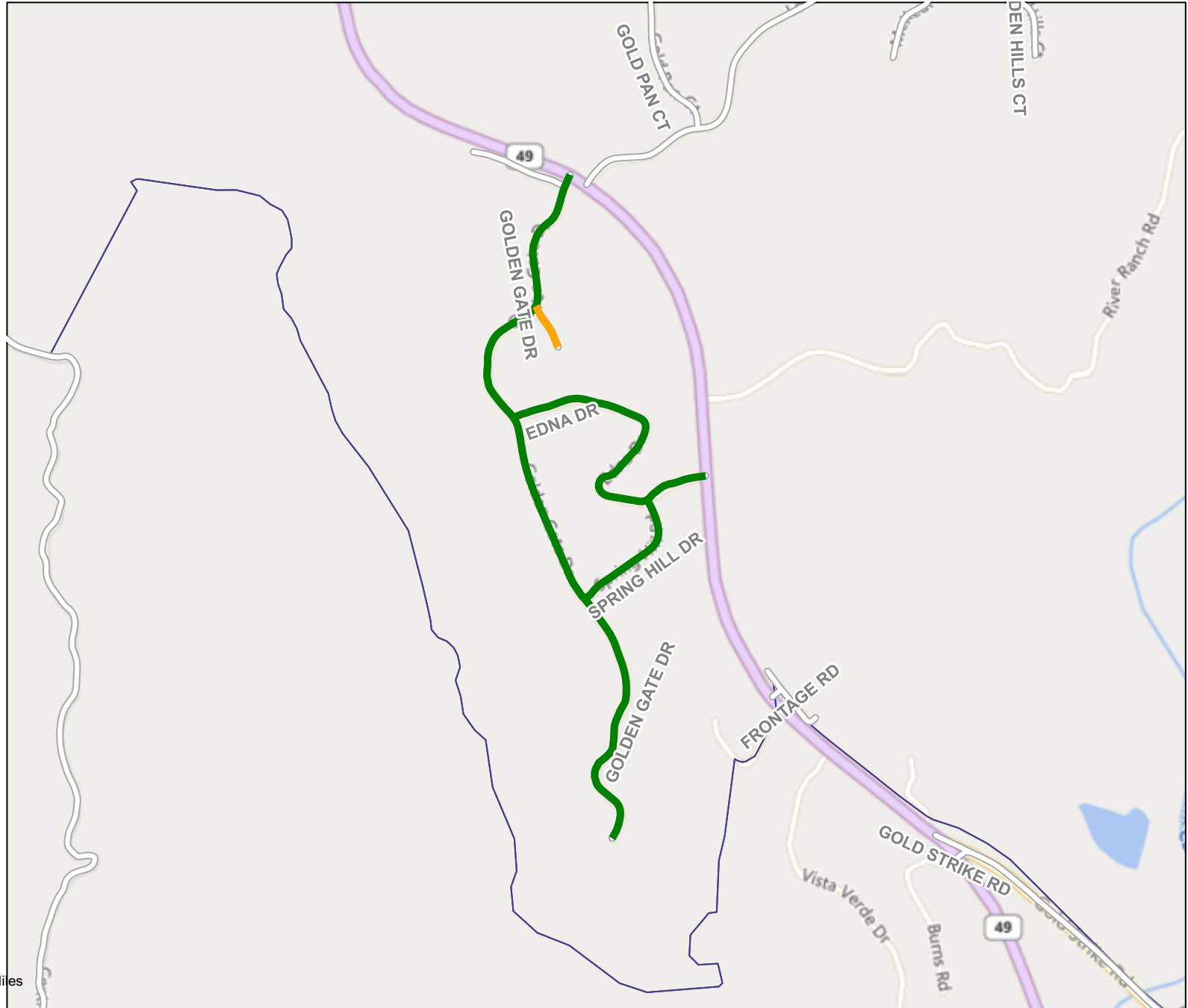
Calaveras County

Current PCI Condition

CSA 8: Printed 11/8/2019

Feature Legend

- Category I - Very Good
- Category IV - Poor





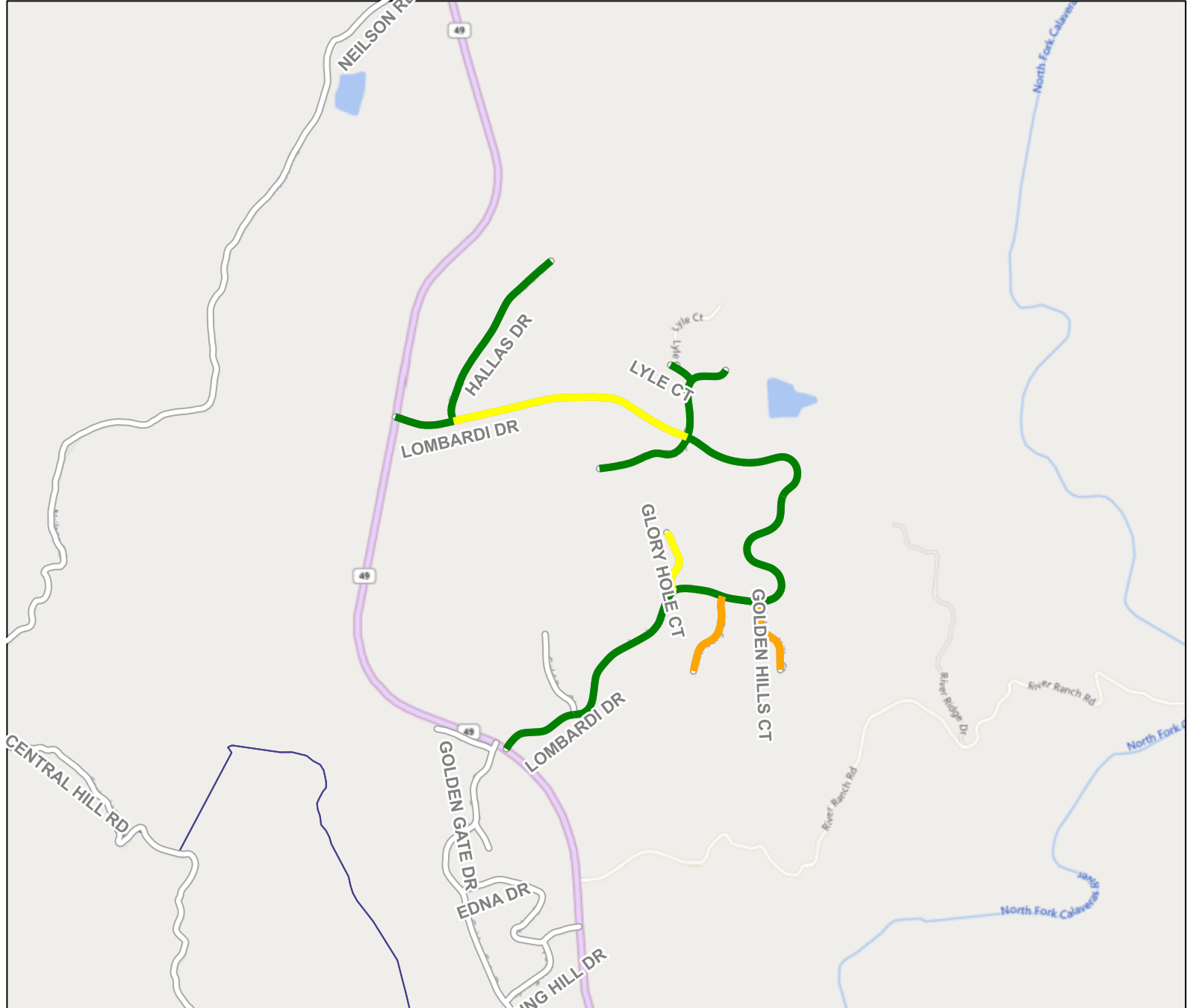
Calaveras County

Current PCI Condition

CSA 12: Printed 11/8/2019

Feature Legend

- Category I - Very Good
- Category III - Good (Load)
- Category IV - Poor



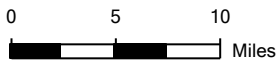
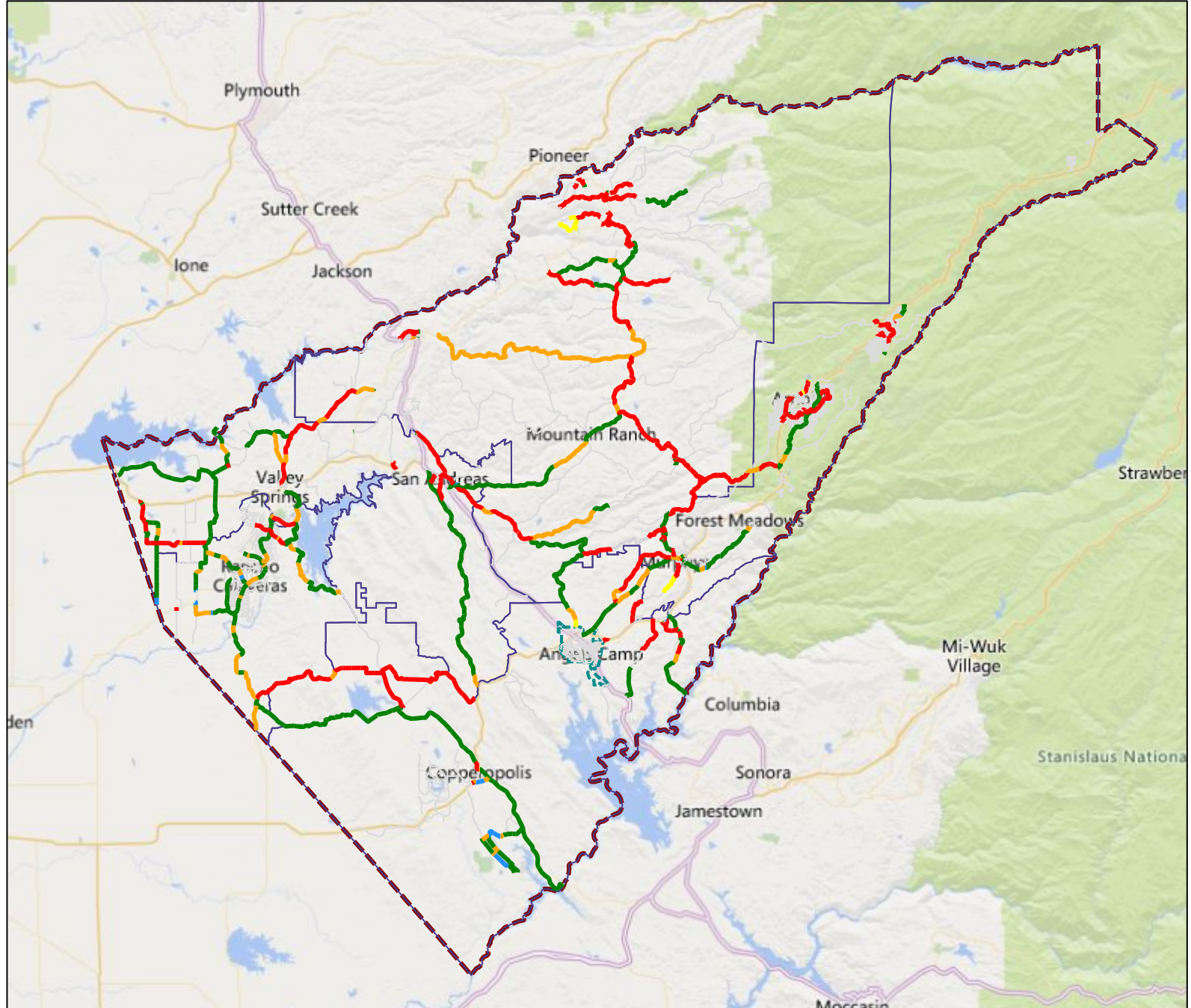
County Scenario 1: Existing Funding
Projected Pavement Network Condition – 2039



Scenario PCI Condition

Feature Legend

- Category I - Very Good
- Category II - Good (Non-Load)
- Category III - Good (Load)
- Category IV - Poor
- Category V - Very Poor

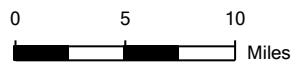
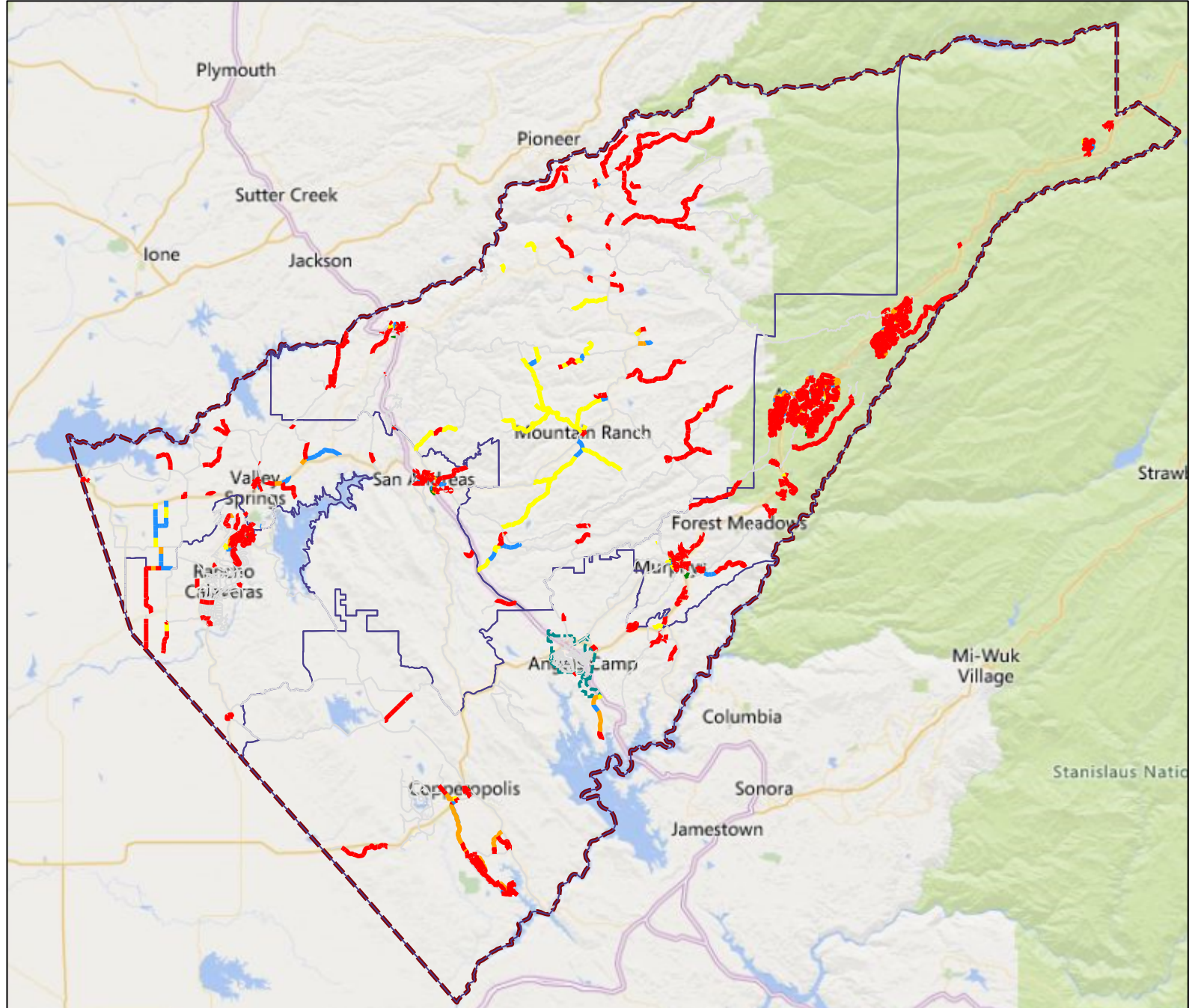




Scenario PCI Condition

Feature Legend

- Category I - Very Good
- Category II - Good (Non-Load)
- Category III - Good (Load)
- Category IV - Poor
- Category V - Very Poor



**County Scenario 2: Increase Collectors and Significant Roads
PCI to 70; Increase Residentials PCI to 60
Projected Pavement Network Condition – 2039**



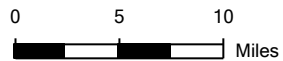
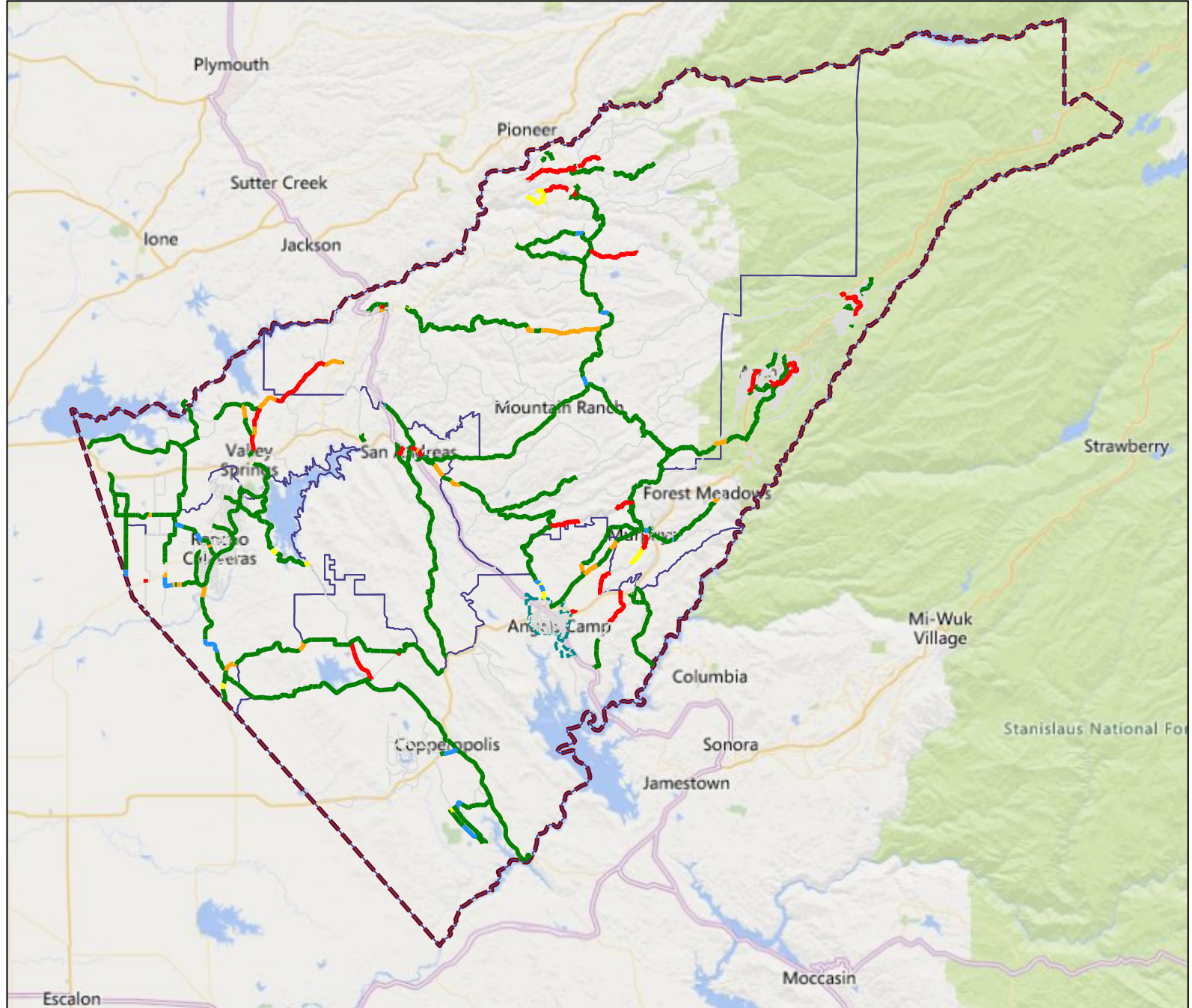
Scenario PCI Condition

County S2/3: Improve A & C PCI to 70 - 2039 Project Period

Printed: 11/8/2019

Feature Legend

- Category I - Very Good
- Category II - Good (Non-Load)
- Category III - Good (Load)
- Category IV - Poor
- Category V - Very Poor





Calaveras County

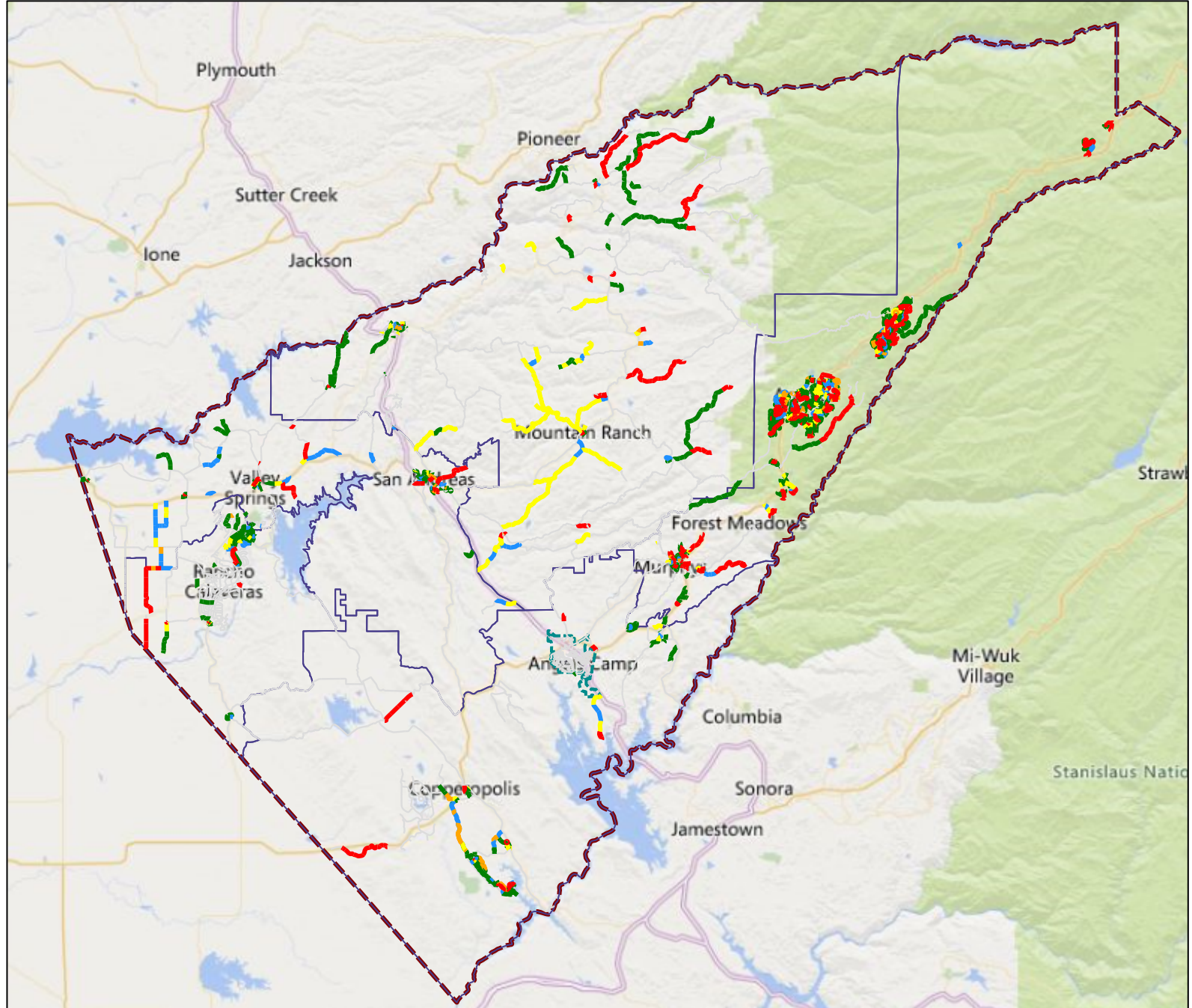
Scenario PCI Condition

County S2: Improve R PCI to 60 - 2039 Project Period

Printed: 11/8/2019

Feature Legend

- Category I - Very Good
- Category II - Good (Non-Load)
- Category III - Good (Load)
- Category IV - Poor
- Category V - Very Poor



**County Scenario 3: Increase Collectors and Significant Roads
PCI to 70; Maintain Residentials PCI at 49
Projected Pavement Network Condition – 2039**




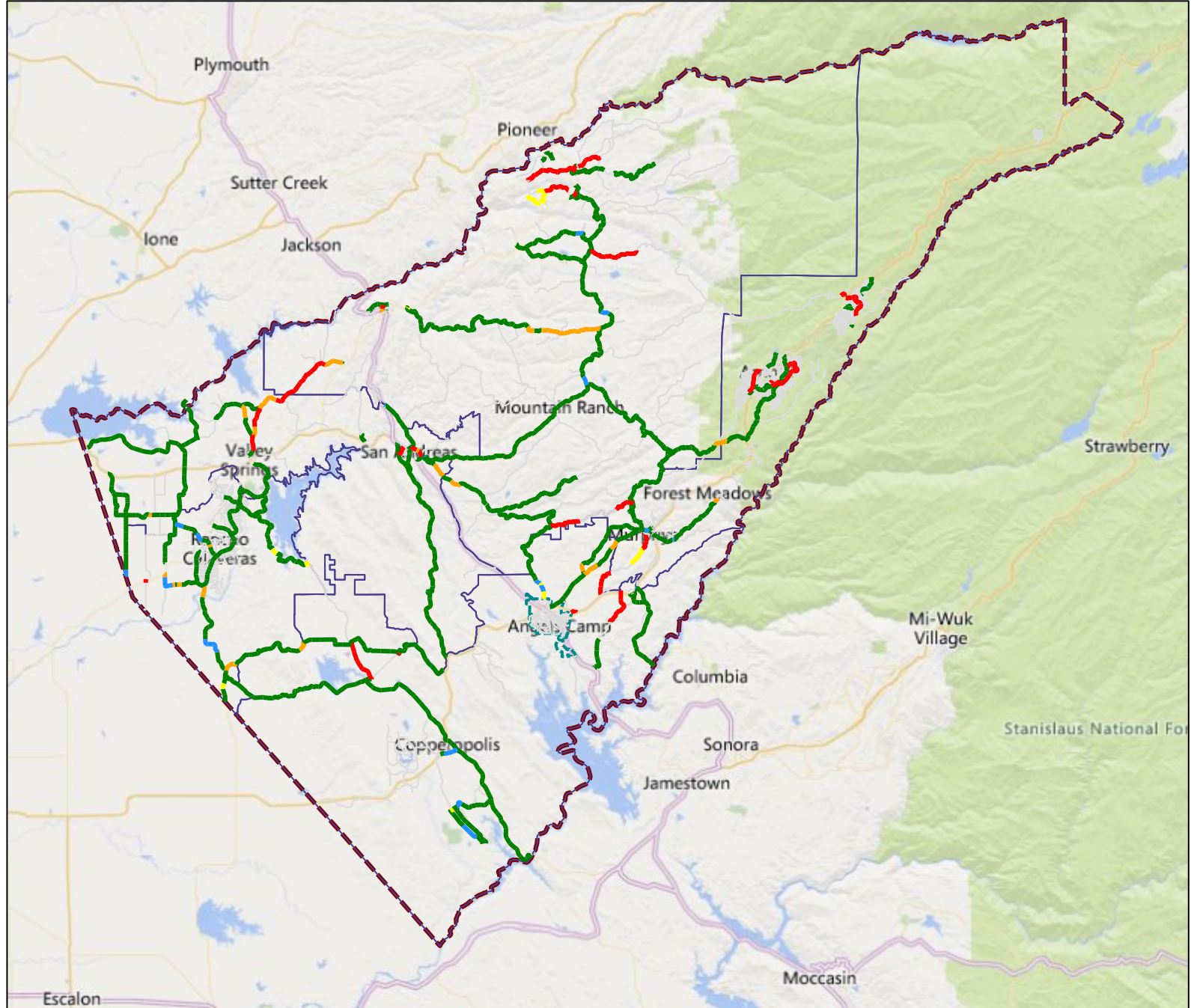
Scenario PCI Condition

County S2/3: Improve A & C PCI to 70 - 2039 Project Period

Printed: 11/8/2019

Feature Legend

- Category I - Very Good
- Category II - Good (Non-Load)
- Category III - Good (Load)
- Category IV - Poor
- Category V - Very Poor





Calaveras County


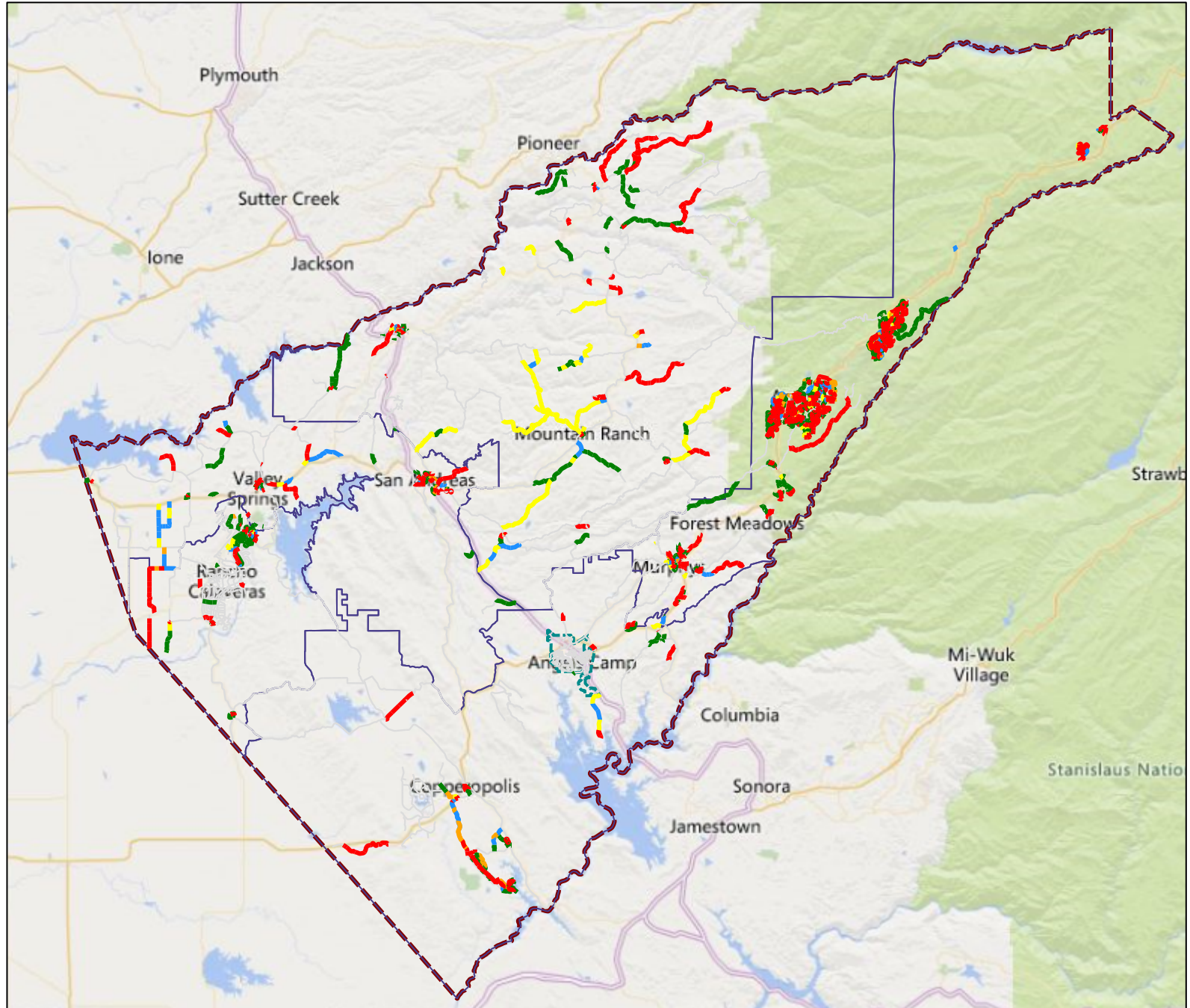
Scenario PCI Condition

County S3: Maintain R PCI at 49 - 2039 Project Period

Printed: 11/8/2019

Feature Legend

- Category I - Very Good
- Category II - Good (Non-Load)
- Category III - Good (Load)
- Category IV - Poor
- Category V - Very Poor



CSA Scenario: Existing Funding
Projected Pavement Network Condition – 2039



Calaveras County


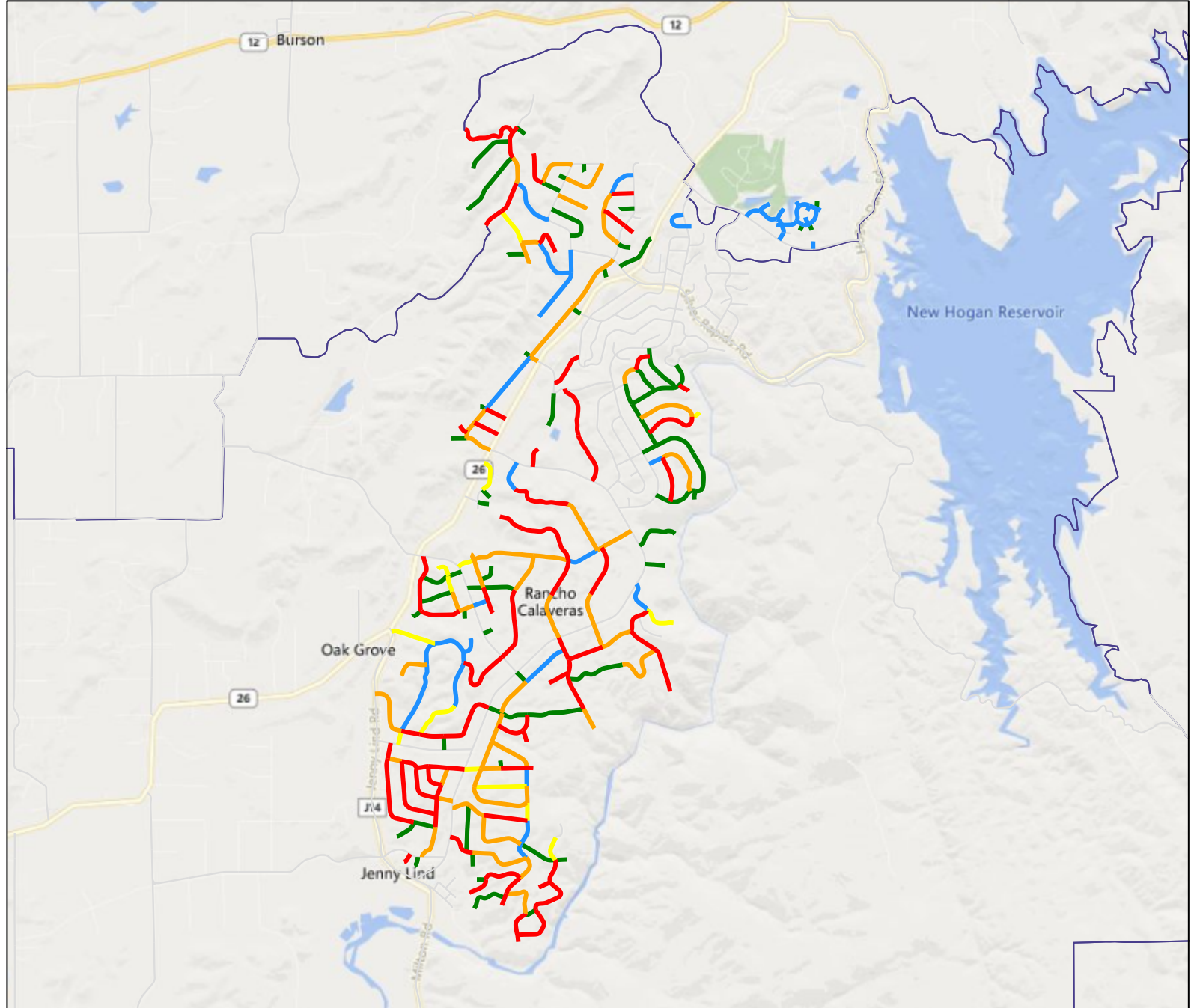
Scenario PCI Condition

CSA - 01 - 2039 Project Period

Printed: 11/8/2019

Feature Legend

- Category I - Very Good
- Category II - Good (Non-Load)
- Category III - Good (Load)
- Category IV - Poor
- Category V - Very Poor





Calaveras County


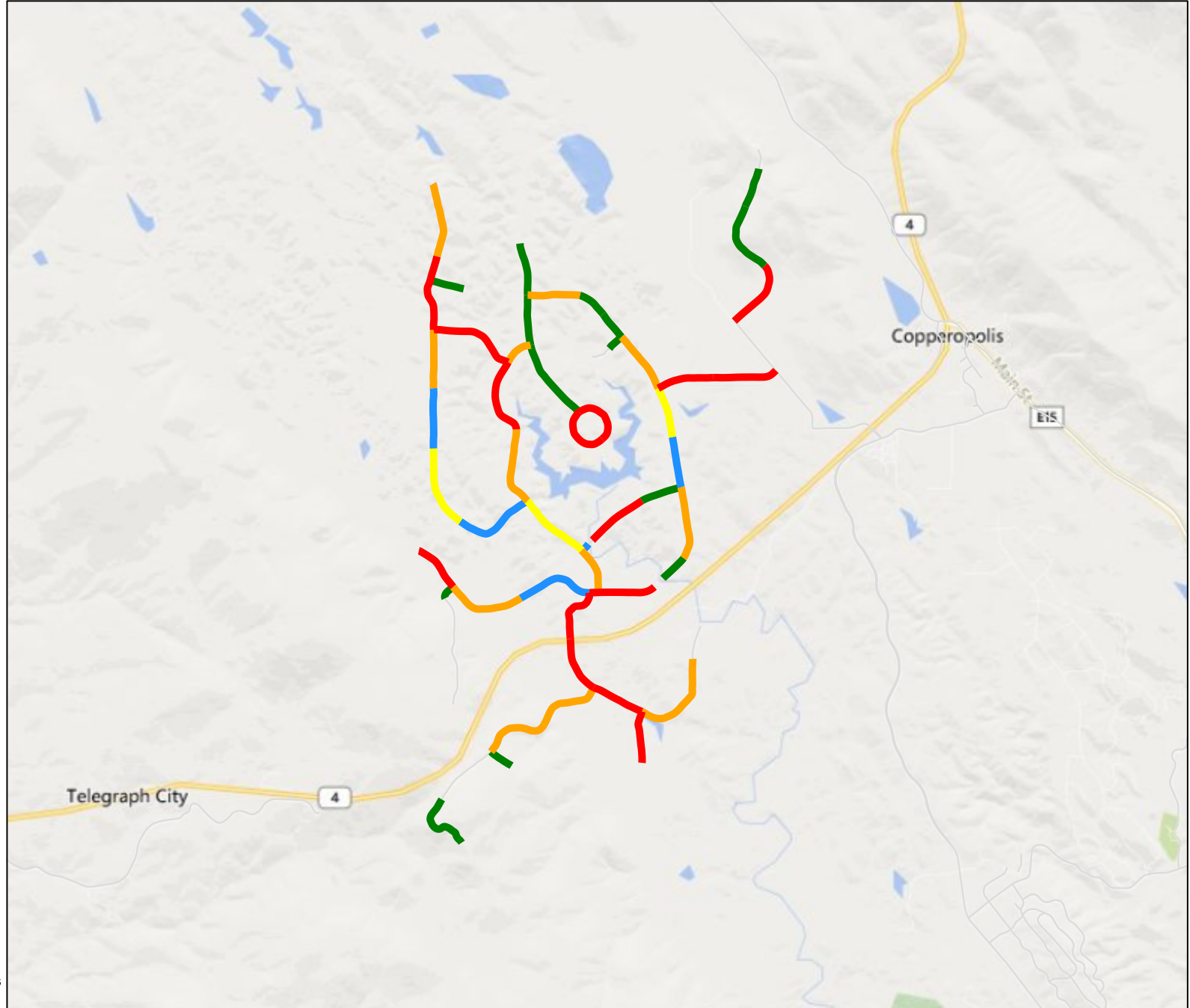
Scenario PCI Condition

CSA - 04 - 2039 Project Period

Printed: 11/8/2019

Feature Legend

- Category I - Very Good
- Category II - Good (Non-Load)
- Category III - Good (Load)
- Category IV - Poor
- Category V - Very Poor





Calaveras County


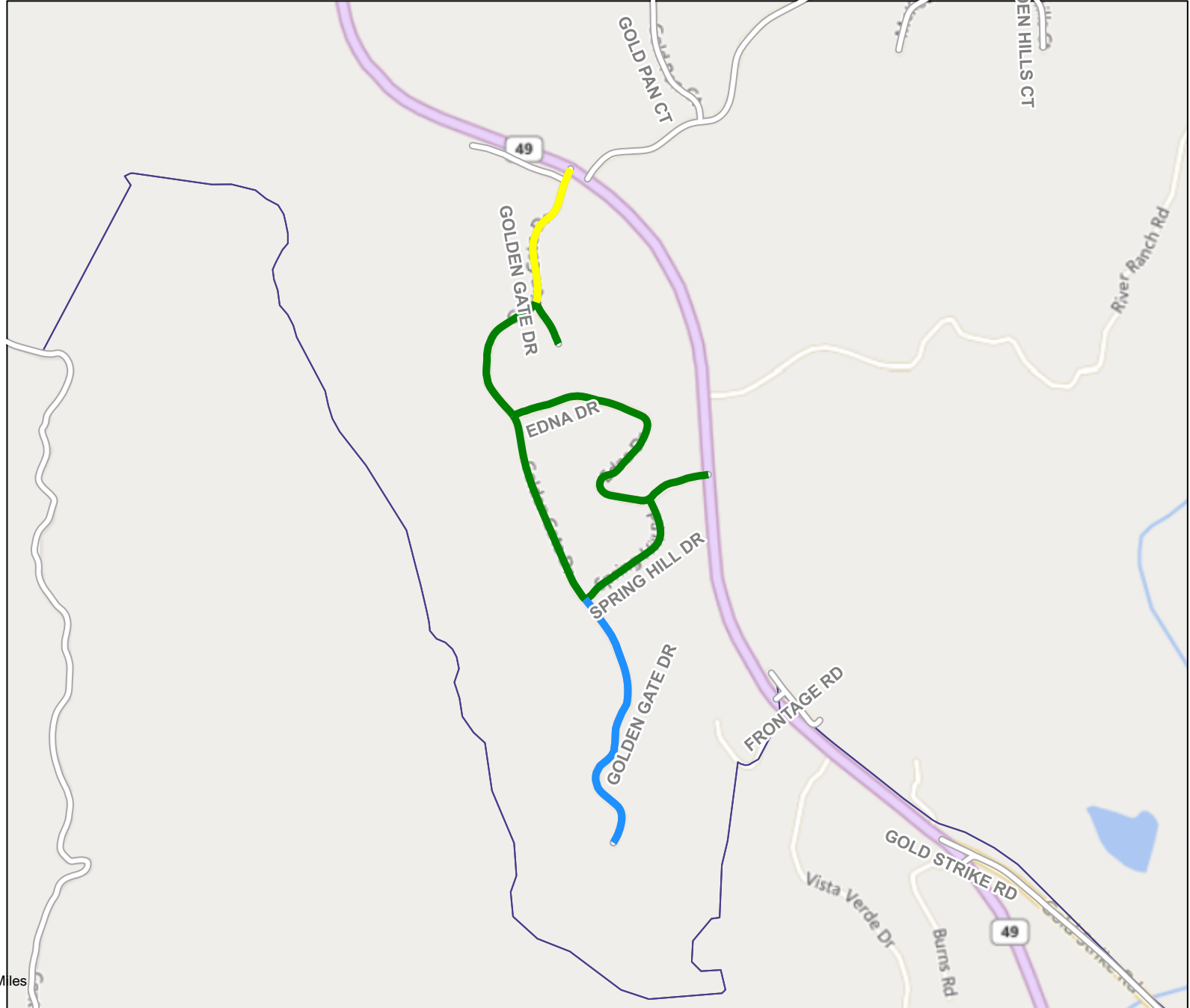
Scenario PCI Condition

CSA - 08 - 2039 Project Period

Printed: 11/8/2019

Feature Legend

- Category I - Very Good
- Category II - Good (Non-Load)
- Category III - Good (Load)





Calaveras County

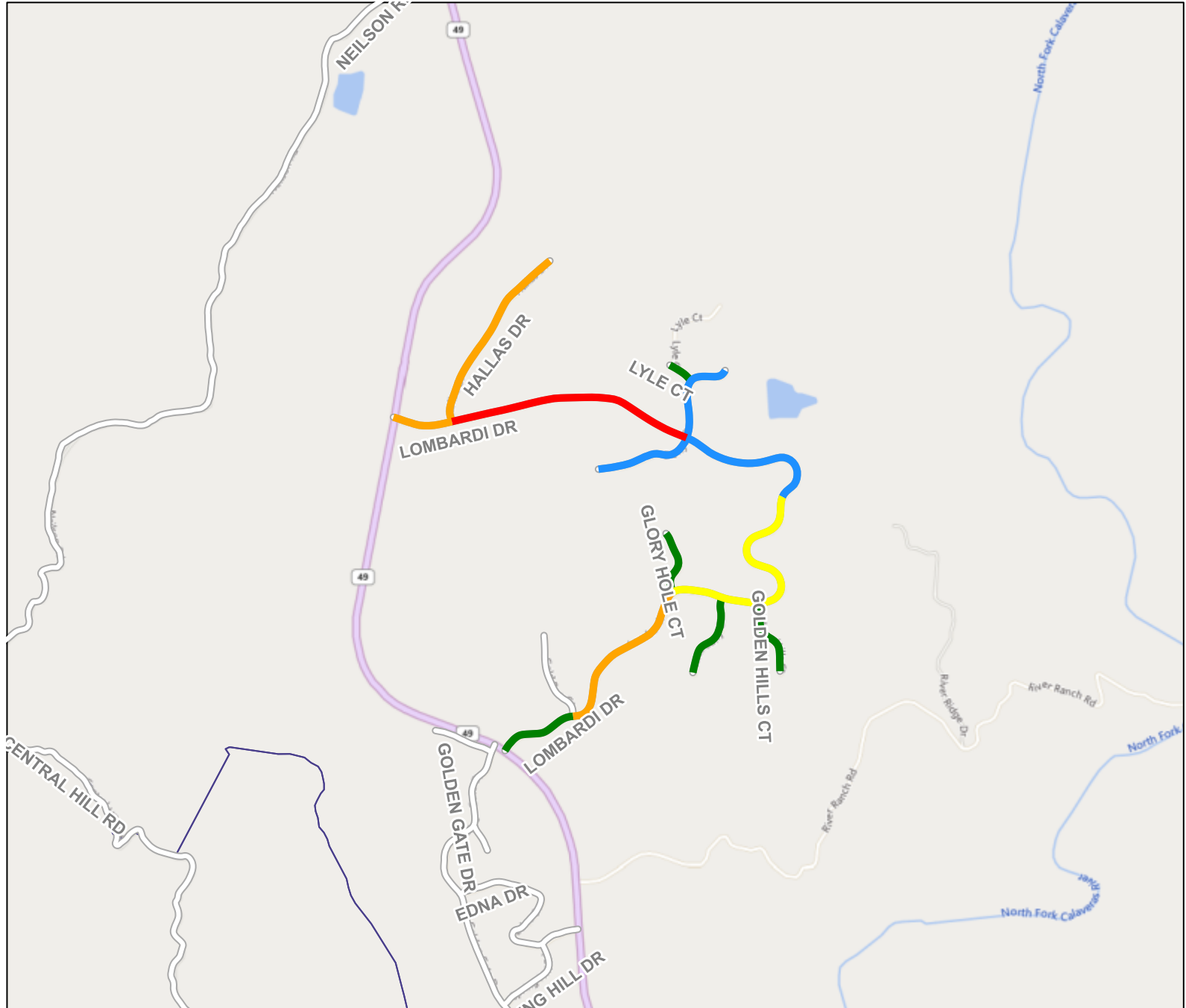
Scenario PCI Condition

CSA - 12 - 2039 Project Period

Printed: 11/8/2019

Feature Legend

- Category I - Very Good
- Category II - Good (Non-Load)
- Category III - Good (Load)
- Category IV - Poor
- Category V - Very Poor



APPENDIX F

Sections Selected for Treatment – County Scenario 1



Calaveras County - 2019 PMP Update
Scenario 1 Candidate Sections Selected for Treatment
Year 2020

Road Name	Begin Location	End Location	Street ID	Section ID	PCI	Length (ft)	Width (ft)	Area (sf)	FC	ST	Treatment	Treatment Cost	Area ID
BALDWIN ST	MILTON RD	MANN ST	BLDWINST	0010	64	1407	21	29,547	A	AC	CRACK SEAL & MICROSURFACING	\$ 6.00	DISTRICT 5
BALDWIN ST	MANN ST	PARDINI PL	BLDWINST	0020	69	801	21	16,821	A	AC	CRACK SEAL & MICROSURFACING	\$ 6.00	DISTRICT 5
BALDWIN ST	PARDINI PL	GOGGIN ST	BLDWINST	0030	60	1342	21	28,182	A	AC	CRACK SEAL & MICROSURFACING	\$ 6.00	DISTRICT 5
BALDWIN ST	GOGGIN ST	MCATEE ST	BLDWINST	0040	63	1281	21	26,901	A	AC	CRACK SEAL & MICROSURFACING	\$ 6.00	DISTRICT 5
BALDWIN ST	MCATEE ST	KIRBY ST	BLDWINST	0050	75	798	21	16,758	A	AC	CRACK SEAL & MICROSURFACING	\$ 6.00	DISTRICT 5
BALDWIN ST	KIRBY ST	GABOR ST	BLDWINST	0060	64	1679	21	35,259	A	AC	CRACK SEAL & MICROSURFACING	\$ 6.00	DISTRICT 5
BALDWIN ST	GABOR ST	GARNER PL	BLDWINST	0070	70	1723	21	36,183	A	AC	CRACK SEAL & MICROSURFACING	\$ 6.00	DISTRICT 5
BALDWIN ST	GARNER PL	MCCAULEY RD	BLDWINST	0080	72	2073	21	43,533	A	AC	CRACK SEAL & MICROSURFACING	\$ 6.00	DISTRICT 5
BALDWIN ST	MCCAULEY RD	TREOSTI PL	BLDWINST	0090	74	1405	21	29,505	A	AC	CRACK SEAL & MICROSURFACING	\$ 6.00	DISTRICT 5
BALDWIN ST	TREOSTI PL	USHER DR	BLDWINST	0100	60	2296	21	48,216	A	AC	CRACK SEAL & MICROSURFACING	\$ 6.00	DISTRICT 5
BALDWIN ST	USHER DR	CROSEL CT	BLDWINST	0110	61	826	21	17,346	A	AC	CRACK SEAL & MICROSURFACING	\$ 6.00	DISTRICT 5
BALDWIN ST	CROSEL CT	CLEMENTS PL	BLDWINST	0120	63	747	21	15,687	A	AC	CRACK SEAL & MICROSURFACING	\$ 6.00	DISTRICT 5
BALDWIN ST	CLEMENTS PL	BERGSMA LN	BLDWINST	0130	74	637	21	13,377	A	AC	CRACK SEAL & MICROSURFACING	\$ 6.00	DISTRICT 5
BALDWIN ST	BERGSMA LN	HARTVICKSON LN	BLDWINST	0140	68	992	21	20,832	A	AC	CRACK SEAL & MICROSURFACING	\$ 6.00	DISTRICT 5
BALDWIN ST	HARTVICKSON LN	RIPPON RD	BLDWINST	0150	59	766	21	16,086	A	AC	CRACK SEAL & MICROSURFACING	\$ 6.00	DISTRICT 5
BALDWIN ST	RIPPON RD	PAOLINI RD	BLDWINST	0160	57	671	21	14,091	A	AC	CRACK SEAL & MICROSURFACING	\$ 6.00	DISTRICT 5
BALDWIN ST	PAOLINI RD	DIXON CT	BLDWINST	0170	61	2323	21	48,783	A	AC	CRACK SEAL & MICROSURFACING	\$ 6.00	DISTRICT 5
BALDWIN ST	DIXON CT	TREOSTI PL	BLDWINST	0180	74	626	21	13,146	A	AC	CRACK SEAL & MICROSURFACING	\$ 6.00	DISTRICT 5
BALDWIN ST	TREOSTI PL	HWY 26	BLDWINST	0190	57	1106	21	23,226	A	AC	CRACK SEAL & MICROSURFACING	\$ 6.00	DISTRICT 5
BURSON RD	WARREN RD	6515 BURSON RD	BURSONRD	0070	60	1596	20	31,920	A	AC	CRACK SEAL & MICROSURFACING	\$ 6.00	DISTRICT 1
BURSON RD	6515 BURSON RD	OLIVE ORCHARD RD	BURSONRD	0080	61	2390	20	47,800	A	AC	CRACK SEAL & MICROSURFACING	\$ 6.00	DISTRICT 1
BURSON RD	OLIVE ORCHARD RD	SOUTHWORTH RD	BURSONRD	0090	66	2838	20	56,760	A	AC	CRACK SEAL & MICROSURFACING	\$ 6.00	DISTRICT 1
BURSON RD	SOUTHWORTH RD	HILLVALE DR	BURSONRD	0110	70	2139	20	42,780	A	AC	CRACK SEAL & MICROSURFACING	\$ 6.00	DISTRICT 1
BURSON RD	HILLVALE DR	HERBERT CT	BURSONRD	0120	32	1397	20	27,940	A	AC	CIR w/Cape Seal	\$ 28.00	DISTRICT 1
BURSON RD	HERBERT CT	CIRCLE HILL DR	BURSONRD	0130	35	2272	20	45,440	A	AC	CIR w/Cape Seal	\$ 28.00	DISTRICT 1
BURSON RD	CIRCLE HILL DR	CAROL LN	BURSONRD	0140	31	1388	20	27,760	A	AC	CIR w/Cape Seal	\$ 28.00	DISTRICT 1
BURSON RD	CAROL LN	1800 FT N CAROL LN	BURSONRD	0150	36	1802	20	36,040	A	AC	CIR w/Cape Seal	\$ 28.00	DISTRICT 1
BURSON RD	1800 FT N CAROL LN	3968 BURSON RD	BURSONRD	0160	35	1761	20	35,220	A	AC	CIR w/Cape Seal	\$ 28.00	DISTRICT 1
BURSON RD	3968 BURSON RD	WINDSOR ST	BURSONRD	0170	39	1872	20	37,440	A	AC	CIR w/Cape Seal	\$ 28.00	DISTRICT 1
BURSON RD	WINDSOR ST	HWY 12	BURSONRD	0180	34	2109	20	42,180	A	AC	CIR w/Cape Seal	\$ 28.00	DISTRICT 1
BURSON RD	HWY 12	HELISMA RD	BURSONRD	0190	33	157	33	5,181	A	AC	CIR w/Cape Seal	\$ 28.00	DISTRICT 1
BURSON RD	HELISMA RD	DICKENSON CT	BURSONRD	0200	30	2434	28	68,152	A	AC	CIR w/Cape Seal	\$ 28.00	DISTRICT 1
BURSON RD	DICKENSON CT	DAKOTA DR	BURSONRD	0210	32	1168	28	32,704	A	AC	CIR w/Cape Seal	\$ 28.00	DISTRICT 1
BURSON RD	DAKOTA DR	CAMANCHE PARKWAY SOUTH	BURSONRD	0220	41	2012	28	56,336	A	AC	CIR w/Cape Seal	\$ 28.00	DISTRICT 1
BURSON RD	HWY 26	CABERNET ST	BURSONRD	0010	82	116	78	9,048	A	AC	CRACK SEAL & MICROSURFACING	\$ 6.00	DISTRICT 5
BURSON RD	CABERNET ST	CHARDONNAY PL	BURSONRD	0020	61	1324	22	29,128	A	AC	CRACK SEAL & MICROSURFACING	\$ 6.00	DISTRICT 5
BURSON RD	CHARDONNAY PL	SHERI PL	BURSONRD	0030	60	1308	22	28,776	A	AC	CRACK SEAL & MICROSURFACING	\$ 6.00	DISTRICT 5
BURSON RD	SHERI PL	RICKS CT	BURSONRD	0040	58	1931	22	42,482	A	AC	CRACK SEAL & MICROSURFACING	\$ 6.00	DISTRICT 5
BURSON RD	RICKS CT	7142 BURSON RD (SHADY OAKS)	BURSONRD	0050	71	1687	22	37,114	A	AC	CRACK SEAL & MICROSURFACING	\$ 6.00	DISTRICT 5
BURSON RD	7142 BURSON RD (SHADY OAKS)	WARREN RD	BURSONRD	0060	66	1716	22	37,752	A	AC	CRACK SEAL & MICROSURFACING	\$ 6.00	DISTRICT 5
CAMANCHE PARKWAY SOUTH	BURSON RD (NW & SE ENDS)	13472 CAMANCHE PARKWAY SO (PRV)	CMNCHPWS	0170	57	1495	30	44,850	A	AC	CRACK SEAL & MICROSURFACING	\$ 6.00	DISTRICT 1
CAMANCHE PARKWAY SOUTH	13472 CAMANCHE PARKWAY SO (PRV)	ARAPAHO WY	CMNCHPWS	0180	59	1476	27	39,852	A	AC	CRACK SEAL & MICROSURFACING	\$ 6.00	DISTRICT 1
CAMANCHE PARKWAY SOUTH	ARAPAHO WY	CHILE CAMP RD	CMNCHPWS	0190	62	1704	27	46,008	A	AC	CRACK SEAL & MICROSURFACING	\$ 6.00	DISTRICT 1



Calaveras County - 2019 PMP Update
Scenario 1 Candidate Sections Selected for Treatment
Year 2020

Road Name	Begin Location	End Location	Street ID	Section ID	PCI	Length (ft)	Width (ft)	Area (sf)	FC	ST	Treatment	Treatment Cost	Area ID
COPPER COVE DR	LITTLE JOHN RD	QUAIL HILL RD	CPPRCVDR	0010	80	831	24	19,944	A	AC	CRACK SEAL & MICROSURFACING	\$ 6.00	DISTRICT 4
COPPER COVE DR	QUAIL HILL RD	QUIVER ST	CPPRCVDR	0020	74	1283	24	30,792	A	AC	CRACK SEAL & MICROSURFACING	\$ 6.00	DISTRICT 4
COPPER COVE DR	QUIVER ST	2210FT NE QUIVER ST	CPPRCVDR	0030	79	2209	24	53,016	A	AC	CRACK SEAL & MICROSURFACING	\$ 6.00	DISTRICT 4
COPPER COVE DR	2210FT NE QUIVER ST	SAWMILL RD	CPPRCVDR	0040	78	2209	24	53,016	A	AC	CRACK SEAL & MICROSURFACING	\$ 6.00	DISTRICT 4
COPPER COVE DR	SAWMILL RD	CHEYENNE RD	CPPRCVDR	0050	74	888	24	21,312	A	AC	CRACK SEAL & MICROSURFACING	\$ 6.00	DISTRICT 4
COPPER COVE DR	CHEYENNE RD	BLACK CREEK DR	CPPRCVDR	0060	54	1096	24	26,304	A	AC	CRACK SEAL & MICROSURFACING	\$ 6.00	DISTRICT 4
COPPER COVE DR	BLACK CREEK DR	420FT W STEEPLECHASE DR (WIDTH	CPPRCVDR	0070	68	1404	24	33,696	A	AC	CRACK SEAL & MICROSURFACING	\$ 6.00	DISTRICT 4
COPPER COVE DR	420FT W STEEPLECHASE DR (WIDTH	420FT E STEEPLECHASE DR (WIDTH	CPPRCVDR	0080	55	842	55	46,310	A	AC	CRACK SEAL & MICROSURFACING	\$ 6.00	DISTRICT 4
COPPER COVE DR	420FT E STEEPLECHASE DR (WIDTH	BRIDLE POINT CR	CPPRCVDR	0090	53	1640	24	39,360	A	AC	CRACK SEAL & MICROSURFACING	\$ 6.00	DISTRICT 4
COPPER COVE DR	BRIDLE POINT CR	700FT W BRIDLE POINT CR (WIDTH	CPPRCVDR	0100	40	698	24	16,752	A	AC	CRACK SEAL & MICROSURFACING	\$ 6.00	DISTRICT 4
COPPER COVE DR	700FT W BRIDLE POINT CR (WIDTH	OBYRNES FERRY RD	CPPRCVDR	0110	35	172	36	6,192	A	AC	CRACK SEAL & MICROSURFACING	\$ 6.00	DISTRICT 4
GARNER PL	BALDWIN ST	STABILIS RD	GARNERPL	0020	61	794	21	16,674	A	AC	CRACK SEAL & MICROSURFACING	\$ 6.00	DISTRICT 5
GARNER PL	STABILIS RD	MCNEIL CT	GARNERPL	0030	64	1136	21	23,856	A	AC	CRACK SEAL & MICROSURFACING	\$ 6.00	DISTRICT 5
GARNER PL	MCNEIL CT	FRIEDMAN WY	GARNERPL	0040	78	1105	21	23,205	A	AC	CRACK SEAL & MICROSURFACING	\$ 6.00	DISTRICT 5
GARNER PL	FRIEDMAN WY	CRAIL WY	GARNERPL	0050	77	692	21	14,532	A	AC	CRACK SEAL & MICROSURFACING	\$ 6.00	DISTRICT 5
GARNER PL	CRAIL WY	BERGSMA LN	GARNERPL	0060	74	872	21	18,312	A	AC	CRACK SEAL & MICROSURFACING	\$ 6.00	DISTRICT 5
GARNER PL	BERGSMA LN	HWY 26	GARNERPL	0070	67	1701	21	35,721	A	AC	CRACK SEAL & MICROSURFACING	\$ 6.00	DISTRICT 5
HARTVICKSON LN	GROUSE DR	VISTA DEL LAGO DR	HRTVCKSL	0130	61	339	24	8,136	A	AC	CRACK SEAL & MICROSURFACING	\$ 6.00	DISTRICT 1
HARTVICKSON LN	BALDWIN ST	CANE LN (S)	HRTVCKSL	0010	75	1593	24	38,232	A	AC	CRACK SEAL & MICROSURFACING	\$ 6.00	DISTRICT 5
HARTVICKSON LN	CANE LN (S)	CANE LN (N)	HRTVCKSL	0020	72	1752	24	42,048	A	AC	CRACK SEAL & MICROSURFACING	\$ 6.00	DISTRICT 5
HARTVICKSON LN	CANE LN (N)	BARTELINK DR	HRTVCKSL	0030	70	1596	24	38,304	A	AC	CRACK SEAL & MICROSURFACING	\$ 6.00	DISTRICT 5
HARTVICKSON LN	BARTELINK DR	HANLEY DR	HRTVCKSL	0040	70	1320	24	31,680	A	AC	CRACK SEAL & MICROSURFACING	\$ 6.00	DISTRICT 5
HARTVICKSON LN	HANLEY DR	LAURIE CT	HRTVCKSL	0050	66	1061	24	25,464	A	AC	CRACK SEAL & MICROSURFACING	\$ 6.00	DISTRICT 5
HARTVICKSON LN	LAURIE CT	BARDE RD	HRTVCKSL	0060	60	1333	24	31,992	A	AC	CRACK SEAL & MICROSURFACING	\$ 6.00	DISTRICT 5
HARTVICKSON LN	BARDE RD	DUNN RD	HRTVCKSL	0070	61	1497	24	35,928	A	AC	CRACK SEAL & MICROSURFACING	\$ 6.00	DISTRICT 5
HARTVICKSON LN	DUNN RD	SILVER RAPIDS RD	HRTVCKSL	0080	58	1264	24	30,336	A	AC	CRACK SEAL & MICROSURFACING	\$ 6.00	DISTRICT 5
HARTVICKSON LN	SILVER RAPIDS RD	BURNS CT	HRTVCKSL	0090	69	929	24	22,296	A	AC	CRACK SEAL & MICROSURFACING	\$ 6.00	DISTRICT 5
HARTVICKSON LN	BURNS CT	HEINEMANN DR	HRTVCKSL	0100	62	1007	24	24,168	A	AC	CRACK SEAL & MICROSURFACING	\$ 6.00	DISTRICT 5
HARTVICKSON LN	HEINEMANN DR	PARTRIDGE DR (N)	HRTVCKSL	0110	61	885	24	21,240	A	AC	CRACK SEAL & MICROSURFACING	\$ 6.00	DISTRICT 5
HARTVICKSON LN	PARTRIDGE DR (N)	GROUSE DR	HRTVCKSL	0120	61	705	24	16,920	A	AC	CRACK SEAL & MICROSURFACING	\$ 6.00	DISTRICT 5
JENNY LIND RD	MILTON RD	2215FT N MILTON RD	JNYLNDRD	0010	59	2216	22	48,752	A	AC	CRACK SEAL & MICROSURFACING	\$ 6.00	DISTRICT 5
JENNY LIND RD	2215FT N MILTON RD	KIRBY ST	JNYLNDRD	0020	63	2216	22	48,752	A	AC	CRACK SEAL & MICROSURFACING	\$ 6.00	DISTRICT 5
JENNY LIND RD	KIRBY ST	GABOR ST	JNYLNDRD	0030	33	1745	22	38,390	A	AC	CRACK SEAL & MICROSURFACING	\$ 6.00	DISTRICT 5
JENNY LIND RD	GABOR ST	HWY 26	JNYLNDRD	0040	53	2649	22	58,278	A	AC	CRACK SEAL & MICROSURFACING	\$ 6.00	DISTRICT 5
KIRBY ST	JENNY LIND RD	CASSIDY RD	KIRBYST	0010	51	835	22	18,370	R	AC	CRACK SEAL & MICROSURFACING	\$ 6.00	DISTRICT 5
KIRBY ST	CASSIDY RD	ROBERTS RD	KIRBYST	0020	57	1738	22	38,236	R	AC	CRACK SEAL & MICROSURFACING	\$ 6.00	DISTRICT 5
KIRBY ST	ROBERTS RD	BALDWIN ST	KIRBYST	0030	51	1059	22	23,298	R	AC	CRACK SEAL & MICROSURFACING	\$ 6.00	DISTRICT 5
MAIN ST	PARROTTS FERRY RD	SUTTON HILL RD	MAINST	0500	49	1453	21	30,513	C	AC	CRACK SEAL & MICROSURFACING	\$ 6.00	DISTRICT 4
MAIN ST	SUTTON HILL RD	COYOTE CREEK RD	MAINST	0510	50	987	24	23,688	C	AC	CRACK SEAL & MICROSURFACING	\$ 6.00	DISTRICT 4
MAIN ST	COYOTE CREEK RD	ANGELS RD	MAINST	0520	53	1309	24	31,416	C	AC	CRACK SEAL & MICROSURFACING	\$ 6.00	DISTRICT 4
MAIN ST	MAIN ST	HWY 4 (N)	MAINST	0540	78	186	16	2,976	A	AC	CRACK SEAL & MICROSURFACING	\$ 6.00	DISTRICT 4
MANN ST	MILTON RD	RICE CT	MANNST	0010	52	599	21	12,579	R	AC	CRACK SEAL & MICROSURFACING	\$ 6.00	DISTRICT 5



Calaveras County - 2019 PMP Update
Scenario 1 Candidate Sections Selected for Treatment
Year 2020

Road Name	Begin Location	End Location	Street ID	Section ID	PCI	Length (ft)	Width (ft)	Area (sf)	FC	ST	Treatment	Treatment Cost	Area ID
MANN ST	RICE CT	WISSHACK CT	MANNST	0020	57	552	21	11,592	R	AC	CRACK SEAL & MICROSURFACING	\$ 6.00	DISTRICT 5
MANN ST	WISSHACK CT	REDMAN RD	MANNST	0030	55	471	21	9,891	R	AC	CRACK SEAL & MICROSURFACING	\$ 6.00	DISTRICT 5
MANN ST	REDMAN RD	BALDWIN ST	MANNST	0040	61	858	21	18,018	R	AC	CRACK SEAL & MICROSURFACING	\$ 6.00	DISTRICT 5
MURPHYS GRADE RD	ROLLERI RANCH RD	1137FT NE ROLLERI RANCH RD (PR	MRPHYSRD	0040	38	1138	30	34,140	A	AC	CRACK SEAL & MICROSURFACING	\$ 6.00	DISTRICT 4
MURPHYS GRADE RD	1137FT NE ROLLERI RANCH RD (PR	5015 MURPHYS GRADE RD (PRV DW)	MRPHYSRD	0050	58	2702	30	81,060	A	AC	CRACK SEAL & MICROSURFACING	\$ 6.00	DISTRICT 4
MURPHYS GRADE RD	5015 MURPHYS GRADE RD (PRV DW)	RANCH RD	MRPHYSRD	0060	64	2048	30	61,440	A	AC	CRACK SEAL & MICROSURFACING	\$ 6.00	DISTRICT 4
MURPHYS GRADE RD	RANCH RD	4449 MURPHYS GRADE RD (PRV DW)	MRPHYSRD	0070	59	1296	30	38,880	A	AC	CRACK SEAL & MICROSURFACING	\$ 6.00	DISTRICT 4
MURPHYS GRADE RD	4449 MURPHYS GRADE RD (PRV DW)	FRENCH GULCH RD	MRPHYSRD	0080	59	2093	30	62,790	A	AC	CRACK SEAL & MICROSURFACING	\$ 6.00	DISTRICT 4
PARROTTS FERRY RD	COUNTY LINE (MID-BRIDGE)	800FT NW BRIDGE (NW)	PRTSFYRD	0010	65	1493	30	44,790	A	AC	CRACK SEAL & MICROSURFACING	\$ 6.00	DISTRICT 4
PARROTTS FERRY RD	800FT NW BRIDGE (NW)	3400FT NW BRIDGE (NW)	PRTSFYRD	0020	63	2602	30	78,060	A	AC	CRACK SEAL & MICROSURFACING	\$ 6.00	DISTRICT 4
PARROTTS FERRY RD	3400FT NW BRIDGE (NW)	AIROLA RD	PRTSFYRD	0030	60	1664	30	49,920	A	AC	CRACK SEAL & MICROSURFACING	\$ 6.00	DISTRICT 4
PARROTTS FERRY RD	AIROLA RD	NATURAL BRIDGES PARKING	PRTSFYRD	0040	48	1358	30	40,740	A	AC	CRACK SEAL & MICROSURFACING	\$ 6.00	DISTRICT 4
PARROTTS FERRY RD	NATURAL BRIDGES PARKING	2560FT N NATURAL BRIDGES PARKI	PRTSFYRD	0050	63	2460	30	73,800	A	AC	CRACK SEAL & MICROSURFACING	\$ 6.00	DISTRICT 4
PARROTTS FERRY RD	2560FT N NATURAL BRIDGES PARKI	5120FT N NATURAL BRIDGES PARKI	PRTSFYRD	0060	46	2460	30	73,800	A	AC	CRACK SEAL & MICROSURFACING	\$ 6.00	DISTRICT 4
PARROTTS FERRY RD	5120FT N NATURAL BRIDGES PARKI	7680FT N NATURAL BRIDGES PARKI	PRTSFYRD	0070	75	2460	30	73,800	A	AC	CRACK SEAL & MICROSURFACING	\$ 6.00	DISTRICT 4
PARROTTS FERRY RD	7680FT N NATURAL BRIDGES PARKI	10240FT N NATURAL BRIDGES PARK	PRTSFYRD	0080	70	2460	30	73,800	A	AC	CRACK SEAL & MICROSURFACING	\$ 6.00	DISTRICT 4
PARROTTS FERRY RD	10240FT N NATURAL BRIDGES PARK	MOANING CAVE RD	PRTSFYRD	0090	44	2460	30	73,800	A	AC	CRACK SEAL & MICROSURFACING	\$ 6.00	DISTRICT 4
PARROTTS FERRY RD	MOANING CAVE RD	CONFLUENCE LN	PRTSFYRD	0100	53	774	30	23,220	A	AC	CRACK SEAL & MICROSURFACING	\$ 6.00	DISTRICT 4
PARROTTS FERRY RD	CONFLUENCE LN	CAMP NINE RD	PRTSFYRD	0110	55	960	30	28,800	A	AC	CRACK SEAL & MICROSURFACING	\$ 6.00	DISTRICT 4
PARROTTS FERRY RD	CAMP NINE RD	MAIN ST	PRTSFYRD	0120	53	579	30	17,370	A	AC	CRACK SEAL & MICROSURFACING	\$ 6.00	DISTRICT 4
SILVER RAPIDS RD	DANAHER DR	RONALD REAGAN CT	SLVRRPRD	0010	63	1642	24	39,408	A	AC	CRACK SEAL & MICROSURFACING	\$ 6.00	DISTRICT 5
SILVER RAPIDS RD	BERKESEY DR	HWY 26	SLVRRPRD	0020	67	725	24	17,400	A	AC	CRACK SEAL & MICROSURFACING	\$ 6.00	DISTRICT 5
SILVER RAPIDS RD	HWY 26	DUNN RD	SLVRRPRD	0030	64	573	24	13,752	A	AC	CRACK SEAL & MICROSURFACING	\$ 6.00	DISTRICT 5
SILVER RAPIDS RD	HEINEMANN DR	HARTVICKSON LN	SLVRRPRD	0110	67	635	24	15,240	A	AC	CRACK SEAL & MICROSURFACING	\$ 6.00	DISTRICT 5
SILVER RAPIDS RD	HARTVICKSON LN	ANTONOVICH RD	SLVRRPRD	0120	66	946	24	22,704	A	AC	CRACK SEAL & MICROSURFACING	\$ 6.00	DISTRICT 5
SILVER RAPIDS RD	ANTONOVICH RD	HUCKLEBERRY LN	SLVRRPRD	0130	65	1229	24	29,496	A	AC	CRACK SEAL & MICROSURFACING	\$ 6.00	DISTRICT 5
SILVER RAPIDS RD	HUCKLEBERRY LN	LAURENT LN	SLVRRPRD	0140	64	606	24	14,544	A	AC	CRACK SEAL & MICROSURFACING	\$ 6.00	DISTRICT 5
SILVER RAPIDS RD	LAURENT LN	JENNY LIND WTP (N)	SLVRRPRD	0150	72	530	24	12,720	A	AC	CRACK SEAL & MICROSURFACING	\$ 6.00	DISTRICT 5
SILVER RAPIDS RD	JENNY LIND WTP (N)	HOGAN DAM RD	SLVRRPRD	0160	64	2226	24	53,424	A	AC	CRACK SEAL & MICROSURFACING	\$ 6.00	DISTRICT 5
VISTA DEL LAGO DR	HWY 26	135 FT NW GREENBRIAR RD (WIDTH	VSTDLGDR	0010	78	733	40	29,320	A	AC	CRACK SEAL & MICROSURFACING	\$ 6.00	DISTRICT 1
VISTA DEL LAGO DR	135 FT NW GREENBRIAR RD (WIDTH	GROUSE DR	VSTDLGDR	0020	32	796	22	17,512	A	AC	CRACK SEAL & MICROSURFACING	\$ 6.00	DISTRICT 1



Calaveras County - 2019 PMP Update
 Scenario 1 Candidate Sections Selected for Treatment
 Year 2020

Road Name	Begin Location	End Location	Street ID	Section ID	PCI	Length (ft)	Width (ft)	Area (sf)	FC	ST	Treatment	Treatment Cost	Area ID
VISTA DEL LAGO DR	GROUSE DR	HUCKLEBERRY LN	VSTDLGDR	0030	34	999	22	21,978	A	AC	CRACK SEAL & MICROSURFACING	\$ 6.00	DISTRICT 1
VISTA DEL LAGO DR	HUCKLEBERRY LN	SNAG CT	VSTDLGDR	0040	66	952	22	20,944	A	AC	CRACK SEAL & MICROSURFACING	\$ 6.00	DISTRICT 1
VISTA DEL LAGO DR	SNAG CT	SILVER RD (E)	VSTDLGDR	0050	67	810	22	17,820	A	AC	CRACK SEAL & MICROSURFACING	\$ 6.00	DISTRICT 1
VISTA DEL LAGO DR	SILVER RD (E)	SHADOW LN	VSTDLGDR	0060	58	507	22	11,154	A	AC	CRACK SEAL & MICROSURFACING	\$ 6.00	DISTRICT 1
VISTA DEL LAGO DR	SHADOW LN	CARSON DR	VSTDLGDR	0070	65	841	22	18,502	A	AC	CRACK SEAL & MICROSURFACING	\$ 6.00	DISTRICT 1
VISTA DEL LAGO DR	CARSON DR	ROBIN RD	VSTDLGDR	0080	60	721	22	15,862	A	AC	CRACK SEAL & MICROSURFACING	\$ 6.00	DISTRICT 1
VISTA DEL LAGO DR	ROBIN RD	HOGAN DAM RD	VSTDLGDR	0090	54	1057	22	23,254	A	AC	CRACK SEAL & MICROSURFACING	\$ 6.00	DISTRICT 1



Calaveras County - 2019 PMP Update
Scenario 1 Candidate Sections Selected for Treatment
Years 2021 - 2024

Road Name	Begin Location	End Location	Street ID	Section ID	PCI	Length (ft)	Width (ft)	Area (sf)	FC	ST	Treatment	Treatment Cost	Area ID
BEAL RANCH RD	HWY 26	END OF PVMT (E)	BLRNCHRD	0010	84	150	18	2,700	C	AC	CRACK SEAL & MICROSURFACING	\$ 6.00	DISTRICT 1
CAMANCHE PARKWAY SOUTH	WILKINSON LN	CAMPO SECO RD	CMNCHPWS	0220	75	3061	27	82,647	A	AC	CRACK SEAL & MICROSURFACING	\$ 6.00	DISTRICT 1
CAMANCHE PARKWAY SOUTH	BRIDGE (NW)	2594 FT N OF BRIDGE (NW)	CMNCHPWS	0250	25	2596	27	70,092	A	AC	CIR w/Cape Seal	\$ 28.00	DISTRICT 1
CAMPO SECO RD	BUCKBOARD LN	COLLEGE ST	CAMPSCRD	0040	19	825	20	16,500	A	AC	CIR w/Cape Seal	\$ 28.00	DISTRICT 1
CAMPO SECO RD	COLLEGE ST	PENN MINE RD	CAMPSCRD	0050	20	688	20	13,760	A	AC	CIR w/Cape Seal	\$ 28.00	DISTRICT 1
CAMPO SECO RD	WATERTOWN RD	PARDEE DAM RD	CAMPSCRD	0090	20	898	20	17,960	A	AC	CIR w/Cape Seal	\$ 28.00	DISTRICT 1
CAMPO SECO RD	PENN MINE RD	CHILLANO AV	CAMPSCRD	0060	30	736	20	14,720	A	AC	CIR w/Cape Seal	\$ 28.00	DISTRICT 1
GOVERNMENT CENTER	GOVERNMENT CENTER (PARKING)	END OF PVMT (NE)	GVRNCNTR	0040	20	306	30	9,180	A	AC	CIR w/Cape Seal	\$ 28.00	DISTRICT 1
GOVERNMENT CENTER	GOVERNMENT CENTER DR (LOOP) (N)	JEFF TUTTLE DR	GVRNCNTR	0030	90	251	24	6,024	A	AC	CRACK SEAL & MICROSURFACING	\$ 6.00	DISTRICT 1
GOVERNMENT CENTER	GOVERNMENT CENTER DR	GOVERNMENT CENTER DR (LOOP) (S)	GVRNCNTR	0010	27	652	24	15,648	A	AC	CIR w/Cape Seal	\$ 28.00	DISTRICT 1
GOVERNMENT CENTER DR	JEFF TUTTLE DR	PARKING LOT (N)	GVTCTRDR	0030	84	132	21	2,772	A	AC	CRACK SEAL & MICROSURFACING	\$ 6.00	DISTRICT 1
GOVERNMENT CENTER DR	MOUNTAIN RANCH RD	GOVERNMENT CENTER	GVTCTRDR	0010	17	397	24	9,528	A	AC	CIR w/Cape Seal	\$ 28.00	DISTRICT 1
HOGAN DAM RD	LAKE VIEW CR	2000FT N LAKE VIEW CR	HGNDMRD	0250	80	2002	20	40,040	A	AC	CRACK SEAL & MICROSURFACING	\$ 6.00	DISTRICT 1
HOGAN DAM RD	2000FT N LAKE VIEW CR	HARPER LN	HGNDMRD	0260	78	1959	20	39,180	A	AC	CRACK SEAL & MICROSURFACING	\$ 6.00	DISTRICT 1
MOUNTAIN RANCH RD	330 FT E SAINT CHARLES ST	SAINT CHARLES ST E (RIGHT TURN)	MTRCHRD	0010	45	336	15	5,040	A	AC	CIR w/Cape Seal	\$ 28.00	DISTRICT 1
MOUNTAIN RANCH RD	770FT SE JEFF TUTTLE DR (WIDTH)	CALAVERITAS RD	MTRCHRD	0040	43	772	24	18,528	A	AC	CIR w/Cape Seal	\$ 28.00	DISTRICT 1
OSPITAL RD	PITT RANCH CT	STAGE STOP	OSPITLRD	0110	82	1331	24	31,944	A	AC	CRACK SEAL & MICROSURFACING	\$ 6.00	DISTRICT 1
OSPITAL RD	STAGE STOP	LESLIE CT	OSPITLRD	0120	77	657	24	15,768	A	AC	CRACK SEAL & MICROSURFACING	\$ 6.00	DISTRICT 1
OSPITAL RD	LESLIE CT	ELIZABETH CT	OSPITLRD	0130	68	570	24	13,680	A	AC	CRACK SEAL & MICROSURFACING	\$ 9.50	DISTRICT 1
POOL STATION RD	HWY 4	305FT NW HWY 4 (WIDTH CHG)	PLSTTNRD	0010	80	303	66	19,998	A	AC	CRACK SEAL & MICROSURFACING	\$ 6.00	DISTRICT 1
POOL STATION RD	305FT NW HWY 4 (WIDTH CHG)	10950 POOL STATION RD (PRV DW)	PLSTTNRD	0020	77	2845	20	56,900	A	AC	CRACK SEAL & MICROSURFACING	\$ 6.00	DISTRICT 1
POOL STATION RD	10950 POOL STATION RD (PRV DW)	10524 POOL STATION RD (PRV DW)	PLSTTNRD	0030	46	2784	20	55,680	A	AC	CIR w/Cape Seal	\$ 28.00	DISTRICT 1
POOL STATION RD	INDUSTRIAL WY (S)	INDUSTRIAL WY (N)	PLSTTNRD	0320	42	500	28	14,000	A	AC	CIR w/Cape Seal	\$ 28.00	DISTRICT 1
POPE ST	POPE ST (RIGHT TURN)	CALIFORNIA ST (N)	POPEST	0060	29	90	16	1,440	C	AC	CIR w/Cape Seal	\$ 27.00	DISTRICT 1
SOUTHWORTH RD	SIBLINGS LN	MELSHER RD	STHWRTDR	0060	77	869	18	15,642	A	AC	CRACK SEAL & MICROSURFACING	\$ 6.00	DISTRICT 1
SOUTHWORTH RD	8688 SOUTHWORTH RD (PRV DW) (E)	WESTWOOD CT	STHWRTDR	0140	22	2141	20	42,820	A	AC	CIR w/Cape Seal	\$ 28.00	DISTRICT 1
SOUTHWORTH RD	WHALEN RD	CREEKVIEW LN	STHWRTDR	0200	43	571	20	11,420	A	AC	CIR w/Cape Seal	\$ 28.00	DISTRICT 1
WATERTOWN RD	WATERTOWN CUTOFF RD	2600FT N WATERTOWN CUTOFF RD	WTRTWNRD	0020	83	2602	21	54,642	A	AC	CRACK SEAL & MICROSURFACING	\$ 6.00	DISTRICT 1
WATERTOWN RD	2600FT N WATERTOWN CUTOFF RD	5200FT N WATERTOWN CUTOFF RD	WTRTWNRD	0030	81	2602	21	54,642	A	AC	CRACK SEAL & MICROSURFACING	\$ 6.00	DISTRICT 1
WATERTOWN RD	5200FT N WATERTOWN CUTOFF RD	6900FT N WATERTOWN CUTOFF RD	WTRTWNRD	0040	86	1702	21	35,742	A	AC	CRACK SEAL & MICROSURFACING	\$ 6.00	DISTRICT 1



Calaveras County - 2019 PMP Update
 Scenario 1 Candidate Sections Selected for Treatment
 Years 2021 - 2024

Road Name	Begin Location	End Location	Street ID	Section ID	PCI	Length (ft)	Width (ft)	Area (sf)	FC	ST	Treatment	Treatment Cost	Area ID
WATERTOWN RD	6900FT N WATERTOWN CUTOFF RD	CAMPO SECO RD	WTRTWNRD	0050	87	1728	21	36,288	A	AC	CRACK SEAL & MICROSURFACING	\$ 6.00	DISTRICT 1
AVERY SHEEP RANCH RD	1166FT NE 04N41Y	VALLEY VIEW DR	AVRYSRPD	0100	84	1596	20	31,920	C	AC	CRACK SEAL & MICROSURFACING	\$ 6.00	DISTRICT 2
AVERY SHEEP RANCH RD	SHEEP RANCH RD (S & N ENDS)	AVERY SHEEP RANCH RD (MERGE) (AVRYSRPD	0010	20	391	12	4,692	A	AC	CIR w/Cape Seal	\$ 28.00	DISTRICT 2
BALD MOUNTAIN RD	EGANHOFF LN	CAMPO FLORES LN	BLDMNTRD	0080	38	1133	21	23,793	A	AC	CIR w/Cape Seal	\$ 28.00	DISTRICT 2
BALD MOUNTAIN RD	CAMPO FLORES LN	HILLTOP VIEW RD	BLDMNTRD	0090	36	796	21	16,716	A	AC	CIR w/Cape Seal	\$ 28.00	DISTRICT 2
BALD MOUNTAIN RD	HILLTOP VIEW RD	2553 BALD MOUNTAIN RD (PRV DW)	BLDMNTRD	0100	25	1740	21	36,540	A	AC	CIR w/Cape Seal	\$ 28.00	DISTRICT 2
BALD MOUNTAIN RD	2553 BALD MOUNTAIN RD (PRV DW)	OAK HAVEN LN	BLDMNTRD	0110	34	2620	18	47,160	A	AC	CIR w/Cape Seal	\$ 28.00	DISTRICT 2
BALD MOUNTAIN RD	OAK HAVEN LN	HIDDEN OAKS RD	BLDMNTRD	0120	33	2683	15	40,245	A	AC	CIR w/Cape Seal	\$ 28.00	DISTRICT 2
BALD MOUNTAIN RD	HIDDEN OAKS RD	3781 BALD MOUNTAIN RD (PRV DW)	BLDMNTRD	0130	26	2136	15	32,040	A	AC	CIR w/Cape Seal	\$ 28.00	DISTRICT 2
BALD MOUNTAIN RD	3781 BALD MOUNTAIN RD (PRV DW)	4196 BALD MOUNTAIN RD (PRV DW)	BLDMNTRD	0140	27	2548	12	30,576	A	AC	CIR w/Cape Seal	\$ 28.00	DISTRICT 2
BALD MOUNTAIN RD	4196 BALD MOUNTAIN RD (PRV DW)	4316BALD MOUNTAIN RD (PRV DW)	BLDMNTRD	0150	21	1101	12	13,212	A	AC	CIR w/Cape Seal	\$ 28.00	DISTRICT 2
BALD MOUNTAIN RD	4316BALD MOUNTAIN RD (PRV DW)	END OF PVMT (NE)	BLDMNTRD	0160	16	1036	12	12,432	A	AC	CIR w/Cape Seal	\$ 28.00	DISTRICT 2
CALAVERITAS RD	7320FT NW OLD GULCH RD (PRV DW)	10110FT NW OLD GULCH RD (PRV D	CLVRTSRD	0100	80	2791	20	55,820	C	AC	CRACK SEAL & MICROSURFACING	\$ 6.00	DISTRICT 2
DOGTOWN RD	SAN DOMINGO RD	2600FT N SAN DOMINGO RD	DOGTWNRD	0170	25	2602	16	41,632	A	AC	CIR w/Cape Seal	\$ 28.00	DISTRICT 2
DOGTOWN RD	2600FT N SAN DOMINGO RD	ESMERELDA RD	DOGTWNRD	0180	29	2649	16	42,384	A	AC	CIR w/Cape Seal	\$ 28.00	DISTRICT 2
DOGTOWN RD	4600FT W ESMERELDA RD	7508 DOGTOWN RD (BRIDGE) (W)	DOGTWNRD	0210	29	1946	16	31,136	A	AC	CIR w/Cape Seal	\$ 28.00	DISTRICT 2
DOGTOWN RD	7508 DOGTOWN RD (BRIDGE) (W)	7844 DOGTOWN RD (BRIDGE) (W)	DOGTWNRD	0220	32	1798	16	28,768	A	AC	CIR w/Cape Seal	\$ 28.00	DISTRICT 2
FRICOT CITY RD	960FT 10400 FRICOT CITY RD (WI	1570FT 10400 FRICOT CITY RD (W	FRCCTYRD	0130	5	611	20	12,220	A	AC	CIR w/Cape Seal	\$ 28.00	DISTRICT 2
GWIN MINE RD	GWIN ST	THOMAS ST	GWNMNRD	0020	10	119	16	1,904	C	AC	CIR w/Cape Seal	\$ 27.00	DISTRICT 2
INDEPENDENCE RD	INDEPENDENCE GULCH	INDEPENDENCE CEMETERY RD	NDPNDNRD	0110	84	1873	20	37,460	A	AC	CRACK SEAL & MICROSURFACING	\$ 6.00	DISTRICT 2
MAIN ST S	HWY 26	HWY 49	MAINSTS	0010	81	922	20	18,440	C	AC	CRACK SEAL & MICROSURFACING	\$ 6.00	DISTRICT 2
PALOMA RD	2370FT NE COSGROVE CRK RD (CUL	4428 PALOMA RD (PRV DW) (NE)	PALOMARD	0130	80	2533	20	50,660	C	AC	CRACK SEAL & MICROSURFACING	\$ 6.00	DISTRICT 2
PALOMA RD	NINE OAKS RD	2500FT NW NINE OAKES RD	PALOMARD	0210	84	2500	20	50,000	C	AC	CRACK SEAL & MICROSURFACING	\$ 6.00	DISTRICT 2
PALOMA RD	2500FT NW NINE OAKES RD	HWY 26 (N)	PALOMARD	0220	84	2725	20	54,500	C	AC	CRACK SEAL & MICROSURFACING	\$ 6.00	DISTRICT 2
PALOMA RD	HWY 26 (S)	PALOMA RD	PALOMARD	0230	88	255	20	5,100	A	AC	CRACK SEAL & MICROSURFACING	\$ 6.00	DISTRICT 2
AVERY HOTEL RD	HWY 4	MORAN RD	AVRYHTRD	0010	53	688	28	19,264	A	AC	CIR w/Cape Seal	\$ 28.00	DISTRICT 3
AVERY SHEEP RANCH RD	VALLEY VIEW DR	TIMBER TRAILS RD	AVRYSRPD	0110	89	2088	20	41,760	C	AC	CRACK SEAL & MICROSURFACING	\$ 6.00	DISTRICT 3
BIG TREES RD	CREEKVIEW DR	HWY 4	BIGTRSRD	0020	85	128	60	7,680	A	AC	CRACK SEAL & MICROSURFACING	\$ 6.00	DISTRICT 3
BIG TREES RD	MAIN ST	CREEKVIEW DR	BIGTRSRD	0010	28	1087	27	29,349	A	AC	CIR w/Cape Seal	\$ 28.00	DISTRICT 3
BLAGEN RD	LONGMAN LN	1216 BALGEN RD (PRV DW) (S)	BLAGENRD	0020	31	658	27	17,766	C	AC	CIR w/Cape Seal	\$ 27.00	DISTRICT 3



Calaveras County - 2019 PMP Update
 Scenario 1 Candidate Sections Selected for Treatment
 Years 2021 - 2024

Road Name	Begin Location	End Location	Street ID	Section ID	PCI	Length (ft)	Width (ft)	Area (sf)	FC	ST	Treatment	Treatment Cost	Area ID
BOARDS CROSSING RD	GARDNER FLAT RD	BLACK BART BL	BRDSCRRD	0020	74	508	24	12,192	C	AC	CRACK SEAL & MICROSURFACING	\$ 9.00	DISTRICT 3
EL DORADO DR	GEORGEANN CT	GEORGEANN DR	ELDRADDR	0050	36	250	22	5,500	A	AC	CIR w/Cape Seal	\$ 28.00	DISTRICT 3
MAIN ST	CHURCH ST (W)	SHEEP RANCH RD	MAINST	0700	81	668	21	14,028	A	AC	CRACK SEAL & MICROSURFACING	\$ 6.00	DISTRICT 3
MAIN ST	SHEEP RANCH RD	CHURCH ST (E)	MAINST	0710	78	744	27	20,088	A	AC	CRACK SEAL & MICROSURFACING	\$ 6.00	DISTRICT 3
MAIN ST	CHURCH ST (E)	SCOTT ST	MAINST	0720	79	1033	21	21,693	A	AC	CRACK SEAL & MICROSURFACING	\$ 6.00	DISTRICT 3
MAIN ST	SCOTT ST	HWY 4 (N)	MAINST	0730	33	1072	21	22,512	A	AC	CIR w/Cape Seal	\$ 28.00	DISTRICT 3
MAIN ST	E ST	PARKING LOT (N)	MAINST	1000	41	238	16	3,808	C	AC	CIR w/Cape Seal	\$ 27.00	DISTRICT 3
MEKO DR	SHOSHONE DR	MEKO DR (SPLIT) (SW OF SHOSHON	MEKODR	0035	74	191	12	2,292	A	AC	CRACK SEAL & MICROSURFACING	\$ 9.50	DISTRICT 3
MEKO DR	MEKO DR (SPLIT) (NE OF SHOSHON	SHOSHONE DR	MEKODR	0030	55	232	12	2,784	A	AC	CIR w/Cape Seal	\$ 28.00	DISTRICT 3
MEKO DR	BLACKFOOT CR	MEKO DR (SPLIT) (SW OF SHOSHON	MEKODR	0010	75	2225	24	53,400	A	AC	CRACK SEAL & MICROSURFACING	\$ 6.00	DISTRICT 3
MEKO DR	MEKO DR (SPLIT) (SW OF SHOSHON	SHOSHONE DR	MEKODR	0020	77	193	12	2,316	A	AC	CRACK SEAL & MICROSURFACING	\$ 6.00	DISTRICT 3
MEKO DR	SHOSHONE DR	MEKO DR (SPLIT) (NE OF SHOSHON	MEKODR	0025	81	229	12	2,748	A	AC	CRACK SEAL & MICROSURFACING	\$ 6.00	DISTRICT 3
MEKO DR	HOKAN CR	HWY 4	MEKODR	0050	55	1456	24	34,944	A	AC	CIR w/Cape Seal	\$ 28.00	DISTRICT 3
MEWUK LN	OTTAWA DR	BLACKFOOT CR	MEWUKLN	0010	64	294	21	6,174	C	AC	CRACK SEAL & MICROSURFACING	\$ 9.00	DISTRICT 3
MEWUK LN	OTTAWA DR	BLACKFOOT CR	MEWUKLN	0010	64	294	21	6,174	C	AC	CRACK SEAL & MICROSURFACING	\$ 9.00	DISTRICT 3
MORAN RD	SAFRI MOBILE HOME PARK	4030 MORAN RD (PRV DW)	MORANRD	0030	78	2685	20	53,700	A	AC	CRACK SEAL & MICROSURFACING	\$ 6.00	DISTRICT 3
MORAN RD	DEAN WY	LINDA DR	MORANRD	0170	29	840	24	20,160	A	AC	CIR w/Cape Seal	\$ 28.00	DISTRICT 3
MORAN RD	LINDA DR	HWY 4	MORANRD	0180	27	745	33	24,585	A	AC	CIR w/Cape Seal	\$ 28.00	DISTRICT 3
MORAN RD	LOVE CREEK RD	1700FT N LOVE CREEK RD	MORANRD	0050	22	1702	16	27,232	A	AC	CIR w/Cape Seal	\$ 28.00	DISTRICT 3
MORAN RD	1700FT N LOVE CREEK RD	3530FT N LOVE CREEK RD (WIDTH	MORANRD	0060	22	1832	16	29,312	A	AC	CIR w/Cape Seal	\$ 28.00	DISTRICT 3
MORAN RD	HWY 4 (S)	AVERY HOTEL RD	MORANRD	0010	39	913	24	21,912	A	AC	CIR w/Cape Seal	\$ 28.00	DISTRICT 3
MORAN RD	4030 MORAN RD (PRV DW)	LOVE CREEK RD	MORANRD	0040	35	2214	16	35,424	A	AC	CIR w/Cape Seal	\$ 28.00	DISTRICT 3
MORAN RD	3530FT N LOVE CREEK RD (WIDTH	2600FT N MORAN RD (WIDTH CHG)	MORANRD	0070	58	2602	20	52,040	A	AC	CIR w/Cape Seal	\$ 28.00	DISTRICT 3
MORAN RD	LIGHTNING LN	FLANDERS DR	MORANRD	0090	55	937	22	20,614	A	AC	CIR w/Cape Seal	\$ 28.00	DISTRICT 3
MORAN RD	RAINY DR	NOLA DR	MORANRD	0130	61	1008	24	24,192	A	AC	CIR w/Cape Seal	\$ 28.00	DISTRICT 3
MORAN RD	NOLA DR	MORAN CT	MORANRD	0140	40	1249	24	29,976	A	AC	CIR w/Cape Seal	\$ 28.00	DISTRICT 3
MORAN RD	MORAN CT	MARILYN WY	MORANRD	0150	35	1339	24	32,136	A	AC	CIR w/Cape Seal	\$ 28.00	DISTRICT 3
MORAN RD	MARILYN WY	DEAN WY	MORANRD	0160	34	1559	24	37,416	A	AC	CIR w/Cape Seal	\$ 28.00	DISTRICT 3
MURPHYS GRADE RD	FRENCH GULCH RD	CHURCH ST	MRPHYSRD	0170	73	233	33	7,689	A	AC	CRACK SEAL & MICROSURFACING	\$ 9.50	DISTRICT 3
PARROTTS FERRY RD	600FT NW LITTLE VALLEY LN (GUT	BATTEN RD	PRTSFYRD	0160	54	889	30	26,670	A	AC	CIR w/Cape Seal	\$ 28.00	DISTRICT 3
PENNSYLVANIA GULCH RD	WINGDAM RD	SKUNK RANCH RD	PNSLGHRD	0040	89	459	18	8,262	A	AC	CRACK SEAL & MICROSURFACING	\$ 6.00	DISTRICT 3
PENNSYLVANIA GULCH RD	OAK CANYON RD (S)	END OF PVMT	PNSLGHRD	0130	86	1413	12	16,956	A	AC	CRACK SEAL & MICROSURFACING	\$ 6.00	DISTRICT 3
PENNSYLVANIA GULCH RD	HANGING TREE RD	2840FT NW HANGING TREE RD (PRV	PNSLGHRD	0060	28	2836	12	34,032	A	AC	CIR w/Cape Seal	\$ 28.00	DISTRICT 3
PENNSYLVANIA GULCH RD	PEPPERMINT DR	1900FT NE PEPPERMINT DR	PNSLGHRD	0100	23	1902	12	22,824	A	AC	CIR w/Cape Seal	\$ 28.00	DISTRICT 3



Calaveras County - 2019 PMP Update
Scenario 1 Candidate Sections Selected for Treatment
Years 2021 - 2024

Road Name	Begin Location	End Location	Street ID	Section ID	PCI	Length (ft)	Width (ft)	Area (sf)	FC	ST	Treatment	Treatment Cost	Area ID
PENNSYLVANIA GULCH RD	1900FT NE PEPPERMINT DR	UTICA DITCH RD	PNSLGHRD	0110	22	1973	12	23,676	A	AC	CIR w/Cape Seal	\$ 28.00	DISTRICT 3
PENNSYLVANIA GULCH RD	UTICA DITCH RD	OAK CANYON RD (S)	PNSLGHRD	0120	23	2303	12	27,636	A	AC	CIR w/Cape Seal	\$ 28.00	DISTRICT 3
PENNSYLVANIA GULCH RD	CHARDONNAY CT	WINGDAM RD	PNSLGHRD	0030	76	1523	22	33,506	A	AC	CRACK SEAL & MICROSURFACING	\$ 6.00	DISTRICT 3
PENNSYLVANIA GULCH RD	SKUNK RANCH RD	HANGING TREE RD	PNSLGHRD	0050	37	2337	15	35,055	A	AC	CIR w/Cape Seal	\$ 28.00	DISTRICT 3
PENNSYLVANIA GULCH RD	2840FT NW HANGING TREE RD (PRV)	RANCH VIEW DR	PNSLGHRD	0070	20	1065	12	12,780	A	AC	CIR w/Cape Seal	\$ 28.00	DISTRICT 3
PENNSYLVANIA GULCH RD	RANCH VIEW DR	1700FT NE RANCH VIEW DR	PNSLGHRD	0080	25	1702	12	20,424	A	AC	CIR w/Cape Seal	\$ 28.00	DISTRICT 3
PENNSYLVANIA GULCH RD	1700FT NE RANCH VIEW DR	PEPPERMINT DR	PNSLGHRD	0090	20	1850	12	22,200	A	AC	CIR w/Cape Seal	\$ 28.00	DISTRICT 3
PINE DR	COUNTRY CLUB DR	FIFTH GREEN DR	PINEDR	0050	77	2881	18	51,858	C	AC	CRACK SEAL & MICROSURFACING	\$ 6.00	DISTRICT 3
SHEEP RANCH RD	ALGIERS ST N	SHELTER LN	SHPRNCRD	0030	47	2168	18	39,024	A	AC	CIR w/Cape Seal	\$ 28.00	DISTRICT 3
SHEEP RANCH RD	SHELTER LN	MERCER CAVE RD	SHPRNCRD	0040	15	2718	18	48,924	A	AC	CIR w/Cape Seal	\$ 28.00	DISTRICT 3
SHEEP RANCH RD	2000FT N MERCER CAVE RD	SAN DOMINGO RD	SHPRNCRD	0060	33	1996	18	35,928	A	AC	CIR w/Cape Seal	\$ 28.00	DISTRICT 3
SHEEP RANCH RD	BRIDGE (SAN DOMINGO CREEK) (N)	2340FT NE BRIDGE (PRV DW) (SE)	SHPRNCRD	0080	32	2343	15	35,145	A	AC	CIR w/Cape Seal	\$ 28.00	DISTRICT 3
SHEEP RANCH RD	2340FT NE BRIDGE (PRV DW) (SE)	ESMERELDA RD	SHPRNCRD	0090	18	2161	15	32,415	A	AC	CIR w/Cape Seal	\$ 28.00	DISTRICT 3
SHEEP RANCH RD	MAIN ST	CHURCH ST	SHPRNCRD	0010	37	226	12	2,712	A	AC	CIR w/Cape Seal	\$ 28.00	DISTRICT 3
SIERRA PY	293FT NW IROQUOIS DR (N) (SPLI)	HWY 4	SIERRAPY	0140	82	308	33	10,164	C	AC	CRACK SEAL & MICROSURFACING	\$ 6.00	DISTRICT 3
SIERRA PY	INDIAN ROCK RD	750FT N INDIAN ROCK RD (UNPVD)	SIERRAPY	0010	38	753	21	15,813	A	AC	CIR w/Cape Seal	\$ 28.00	DISTRICT 3
ANGELS RD	HWY 4 (W)	ANGELS RD (MERGE) (SE)	ANGELSRD	0130	45	244	16	3,904	A	AC	CIR w/Cape Seal	\$ 28.00	DISTRICT 4
ARROWHEAD ST	CHARM STONE WY	BOW DR (S)	ARRWHDST	0030	76	1521	12	18,252	A	AC	CRACK SEAL & MICROSURFACING	\$ 6.00	DISTRICT 4
ARROWHEAD ST	COPPER COVE DR	BOW DR (N)	ARRWHDST	0010	48	1107	24	26,568	A	AC	CIR w/Cape Seal	\$ 28.00	DISTRICT 4
COPPER COVE DR	LITTLE JOHN RD	QUAIL HILL RD	CPPRCVDR	0010	80	831	24	19,944	A	AC	CRACK SEAL & MICROSURFACING	\$ 6.00	DISTRICT 4
DOGTOWN RD	SCHMAUDER MINE RD	ALBRIGHT CT	DOGTWNRD	0050	84	610	20	12,200	A	AC	CRACK SEAL & MICROSURFACING	\$ 6.00	DISTRICT 4
DOGTOWN RD	5200 FT N 1419 DOGTOWN RD (PRV)	7800 FT N 1419 DOGTOWN RD (PRV)	DOGTWNRD	0100	28	2602	18	46,836	A	AC	CIR w/Cape Seal	\$ 28.00	DISTRICT 4
DOGTOWN RD	7800 FT N 1419 DOGTOWN RD (PRV)	9800 FT N 1419 DOGTOWN RD (PRV)	DOGTWNRD	0110	26	2002	18	36,036	A	AC	CIR w/Cape Seal	\$ 28.00	DISTRICT 4
DOGTOWN RD	3450 DOGTOWN RD (BRIDGE) (SW)	4005 DOGTOWN RD (BRIDGE) (SW)	DOGTWNRD	0130	27	3506	16	56,096	A	AC	CIR w/Cape Seal	\$ 28.00	DISTRICT 4
DOGTOWN RD	4005 DOGTOWN RD (BRIDGE) (SW)	1140FT NE 4005 DOGTOWN RD (CUL)	DOGTWNRD	0140	28	1137	16	18,192	A	AC	CIR w/Cape Seal	\$ 28.00	DISTRICT 4
DOGTOWN RD	LAKESIDE DR	1419 DOGTOWN RD (PRV DW)	DOGTWNRD	0070	46	708	20	14,160	A	AC	CIR w/Cape Seal	\$ 28.00	DISTRICT 4
DOGTOWN RD	GARDNER LN	2000FT N GARDNER LN	DOGTWNRD	0030	90	2002	20	40,040	A	AC	CRACK SEAL & MICROSURFACING	\$ 6.00	DISTRICT 4
DOGTOWN RD	1419 DOGTOWN RD (PRV DW)	2600 FT N 1419 DOGTOWN RD (PRV)	DOGTWNRD	0080	31	2602	18	46,836	A	AC	CIR w/Cape Seal	\$ 28.00	DISTRICT 4
DOGTOWN RD	9800 FT N 1419 DOGTOWN RD (PRV)	3450 DOGTOWN RD (BRIDGE) (SW)	DOGTWNRD	0120	31	2004	18	36,072	A	AC	CIR w/Cape Seal	\$ 28.00	DISTRICT 4



Calaveras County - 2019 PMP Update
Scenario 1 Candidate Sections Selected for Treatment
Years 2021 - 2024

Road Name	Begin Location	End Location	Street ID	Section ID	PCI	Length (ft)	Width (ft)	Area (sf)	FC	ST	Treatment	Treatment Cost	Area ID
FELIX RD	ROCK CREEK RD	SALT SPRINGS VALLEY RD	FELIXRD	0010	32	1550	20	31,000	A	AC	CIR w/Cape Seal	\$ 28.00	DISTRICT 4
FRENCH GULCH RD	2000FT NE LONE DOVE LN	3630FT NE LONE DOVE LN (WIDTH	FRNCHGRD	0030	79	1631	20	32,620	C	AC	CRACK SEAL & MICROSURFACING	\$ 6.00	DISTRICT 4
HUNT RD	21690FT NE COYOTE RIDGE RD	LANFORD PACHEO RD	HUNTRD	0130	86	2410	18	43,380	C	AC	CRACK SEAL & MICROSURFACING	\$ 6.00	DISTRICT 4
LITTLE JOHN RD	MOCCASIN ST	FLINT TL	LTLJHNRD	0310	88	2646	24	63,504	A	AC	CRACK SEAL & MICROSURFACING	\$ 6.00	DISTRICT 4
LITTLE JOHN RD	FLINT TL	BOW DR (S)	LTLJHNRD	0320	89	2151	24	51,624	A	AC	CRACK SEAL & MICROSURFACING	\$ 6.00	DISTRICT 4
LITTLE JOHN RD	CDS (S)	MOCCASIN ST	LTLJHNRD	0300	30	2586	24	62,064	A	AC	CIR w/Cape Seal	\$ 28.00	DISTRICT 4
LITTLE JOHN RD	BOW DR (S)	205FT SE SADDLE CREEK DR (WIDT	LTLJHNRD	0330	82	694	24	16,656	A	AC	CRACK SEAL & MICROSURFACING	\$ 6.00	DISTRICT 4
MURPHYS GRADE RD	FRENCH GULCH RD	3663 MURPHYS GRADE RD (PRV DW)	MRPHYSRD	0090	77	2549	30	76,470	A	AC	CRACK SEAL & MICROSURFACING	\$ 6.00	DISTRICT 4
MURPHYS GRADE RD	2725FT NE FAIRVIEW PARK CT(CUL	1996 MURPHYS GRADE RD (PRV DW)	MRPHYSRD	0130	77	2624	30	78,720	A	AC	CRACK SEAL & MICROSURFACING	\$ 6.00	DISTRICT 4
MURPHYS GRADE RD	3663 MURPHYS GRADE RD (PRV DW)	CANYON DR	MRPHYSRD	0100	76	1797	30	53,910	A	AC	CRACK SEAL & MICROSURFACING	\$ 6.00	DISTRICT 4
MURPHYS GRADE RD	FAIRVIEW PARK CT	2725FT NE FAIRVIEW PARK CT(CUL	MRPHYSRD	0120	75	2724	30	81,720	A	AC	CRACK SEAL & MICROSURFACING	\$ 6.00	DISTRICT 4
MURPHYS GRADE RD	GARDNER LN	HWY 4 (OVERPASS)	MRPHYSRD	0020	36	1677	30	50,310	A	AC	CIR w/Cape Seal	\$ 28.00	DISTRICT 4
OBYRNES FERRY RD	2200FT NW 7260 OBYRNES FERRY R	DUCHESS DR	OBYRNSRD	0040	45	2275	24	54,600	A	AC	CIR w/Cape Seal	\$ 28.00	DISTRICT 4
OBYRNES FERRY RD	7500FT N SANGUINETTI DR	PHEASANT RUN DR	OBYRNSRD	0100	45	2288	30	68,640	A	AC	CIR w/Cape Seal	\$ 28.00	DISTRICT 4
OBYRNES FERRY RD	PHEASANT RUN DR	COPPER COVE CT	OBYRNSRD	0110	44	1598	30	47,940	A	AC	CIR w/Cape Seal	\$ 28.00	DISTRICT 4
OBYRNES FERRY RD	2400FT N COPPER COVE CT	BLACK CREEK DR	OBYRNSRD	0130	44	2449	30	73,470	A	AC	CIR w/Cape Seal	\$ 28.00	DISTRICT 4
OBYRNES FERRY RD	2600FT N SANGUINETTI DR	5200FT N SANGUINETTI DR	OBYRNSRD	0080	41	2602	30	78,060	A	AC	CIR w/Cape Seal	\$ 28.00	DISTRICT 4
PARROTTS FERRY RD	BATTEN RD	HWY 4	PRTSFYRD	0170	90	142	66	9,372	A	AC	CRACK SEAL & MICROSURFACING	\$ 6.00	DISTRICT 4
RED HILL RD	440FT (RIGHT TURN) RED HILL RD	7588 RED HILL RD (PRV DW) (NW)	RDHILLRD	0020	16	1922	15	28,830	A	AC	CIR w/Cape Seal	\$ 28.00	DISTRICT 4
RED HILL RD	MOORE DR	6896 REDHILL RD (PRV DW) (W)	RDHILLRD	0040	24	1940	15	29,100	A	AC	CIR w/Cape Seal	\$ 28.00	DISTRICT 4
REEDS TURNPIKE	CATTLE DR	693 REEDS TURNPIKE (PRV DW) (N	RDSTRNPK	0020	83	568	24	13,632	A	AC	CRACK SEAL & MICROSURFACING	\$ 6.00	DISTRICT 4
REEDS TURNPIKE	693 REEDS TURNPIKE (PRV DW) (N	RANCH RD	RDSTRNPK	0030	90	1252	22	27,544	A	AC	CRACK SEAL & MICROSURFACING	\$ 6.00	DISTRICT 4
REEDS TURNPIKE	RANCH RD	JACKSON ST	RDSTRNPK	0040	92	1093	22	24,046	A	AC	CRACK SEAL & MICROSURFACING	\$ 6.00	DISTRICT 4
ROCK CREEK RD	13000FT E BRIDGE (SE)	15600FT E BRIDGE (SE)	RCKCRKRD	0130	27	2602	18	46,836	A	AC	CIR w/Cape Seal	\$ 28.00	DISTRICT 4
ROCK CREEK RD	18200FT E BRIDGE (SE)	19900FT E BRIDGE (SE)	RCKCRKRD	0150	29	1702	18	30,636	A	AC	CIR w/Cape Seal	\$ 28.00	DISTRICT 4
ROCK CREEK RD	SALT SPRINGS CAMPGROUNDS (W)	2600FT E SALT SPRINGS CAMPGROU	RCKCRKRD	0170	45	2602	20	52,040	A	AC	CIR w/Cape Seal	\$ 28.00	DISTRICT 4
ROCK CREEK RD	2600FT SE FELIX RD	5200FT SE FELIX RD	RCKCRKRD	0240	44	2602	20	52,040	A	AC	CIR w/Cape Seal	\$ 28.00	DISTRICT 4
ROCK CREEK RD	10400FT SE FELIX RD	13000FT SE FELIX RD	RCKCRKRD	0270	45	2602	20	52,040	A	AC	CIR w/Cape Seal	\$ 28.00	DISTRICT 4
ROCK CREEK RD	ROCK CREEK CT	HWY 4	RCKCRKRD	0350	82	280	30	8,400	A	AC	CRACK SEAL & MICROSURFACING	\$ 6.00	DISTRICT 4
ROCK CREEK RD	2600FT E BRIDGE (SE)	5200FT E BRIDGE (SE)	RCKCRKRD	0090	17	2602	18	46,836	A	AC	CIR w/Cape Seal	\$ 28.00	DISTRICT 4
ROCK CREEK RD	5200FT E SALT SPRINGS CAMPGROU	7800FT E SALT SPRINGS CAMPGROU	RCKCRKRD	0190	22	2602	20	52,040	A	AC	CIR w/Cape Seal	\$ 28.00	DISTRICT 4



Calaveras County - 2019 PMP Update
Scenario 1 Candidate Sections Selected for Treatment
Years 2021 - 2024

Road Name	Begin Location	End Location	Street ID	Section ID	PCI	Length (ft)	Width (ft)	Area (sf)	FC	ST	Treatment	Treatment Cost	Area ID
ROCK CREEK RD	13000FT SE FELIX RD	15600FT SE FELIX RD	RCKCRKRD	0280	24	2602	20	52,040	A	AC	CIR w/Cape Seal	\$ 28.00	DISTRICT 4
SALT SPRINGS VALLEY RD	HUNT RD (SE)	AERO RD	SLTSPRRD	0010	36	498	18	8,964	C	AC	CIR w/Cape Seal	\$ 27.00	DISTRICT 4
BURSON RD	HWY 26	CABERNET ST	BURSONRD	0010	82	116	78	9,048	A	AC	CRACK SEAL & MICROSURFACING	\$ 6.00	DISTRICT 5
HOGAN DAM RD	GANN RD	BEAR CREEK RD	HGNDMRD	0040	79	1365	18	24,570	A	AC	CRACK SEAL & MICROSURFACING	\$ 6.00	DISTRICT 5
HOGAN DAM RD	DEER RIDGE CT	EAGLE RANCH RD	HGNDMRD	0110	79	1771	20	35,420	A	AC	CRACK SEAL & MICROSURFACING	\$ 6.00	DISTRICT 5
HOGAN DAM RD	5400FT FT APPALOOSA RG RD (CUL	7800FT FT APPALOOSA RG RD (NO	HGNDMRD	0190	78	2402	20	48,040	A	AC	CRACK SEAL & MICROSURFACING	\$ 6.00	DISTRICT 5
HOGAN DAM RD	2960FT NW QUARTZ HILL DR	6977 HOGAN DAM RD (PRV DW) (N)	HGNDMRD	0080	50	2457	20	49,140	A	AC	CIR w/Cape Seal	\$ 28.00	DISTRICT 5
HOGAN DAM RD	6977 HOGAN DAM RD (PRV DW) (N)	6687 HOGAN DAM RD (UTLP) (W)	HGNDMRD	0090	51	1871	20	37,420	A	AC	CIR w/Cape Seal	\$ 28.00	DISTRICT 5
HOGAN DAM RD	EAGLE RANCH RD	1700FT N EAGLE RANCH RD	HGNDMRD	0120	81	1702	20	34,040	A	AC	CRACK SEAL & MICROSURFACING	\$ 6.00	DISTRICT 5
HOGAN DAM RD	1700FT N EAGLE RANCH RD	PALOMINO RIDGE RD	HGNDMRD	0130	81	1850	20	37,000	A	AC	CRACK SEAL & MICROSURFACING	\$ 6.00	DISTRICT 5
HOGAN DAM RD	QUARTZ HILL DR	560FT NW QUARTZ HILL DR (CATTL	HGNDMRD	0060	58	559	18	10,062	A	AC	CIR w/Cape Seal	\$ 28.00	DISTRICT 5
HOGAN DAM RD	6687 HOGAN DAM RD (UTLP) (W)	DEER RIDGE CT	HGNDMRD	0100	34	1635	20	32,700	A	AC	CIR w/Cape Seal	\$ 28.00	DISTRICT 5
HOGAN DAM RD	EQUESTRIAN TRAILS PARKING (GAT	5400FT FT APPALOOSA RG RD (CUL	HGNDMRD	0180	55	2722	20	54,440	A	AC	CIR w/Cape Seal	\$ 28.00	DISTRICT 5
HOGAN DAM RD	2600FT N SILVER RAPIDS RD	5200FT N SILVER RAPIDS RD	HGNDMRD	0220	54	2602	20	52,040	A	AC	CIR w/Cape Seal	\$ 28.00	DISTRICT 5
MILTON RD	1954FT N COUNTY LINE (CULVERT)	17731 MILTON RD (PRV DW)	MILTONRD	0020	78	1562	22	34,364	A	AC	CRACK SEAL & MICROSURFACING	\$ 6.00	DISTRICT 5
MILTON RD	17731 MILTON RD (PRV DW)	1510FT 17731 MILTON RD (CULVER	MILTONRD	0030	79	1512	22	33,264	A	AC	CRACK SEAL & MICROSURFACING	\$ 6.00	DISTRICT 5
MILTON RD	490FT N GANN ST (WIDTH CHG)	1060FT N GANN ST (WIDTH CHG)	MILTONRD	0070	77	569	33	18,777	A	AC	CRACK SEAL & MICROSURFACING	\$ 6.00	DISTRICT 5
MILTON RD	6260FT N GANN ST	8860FT N GANN ST	MILTONRD	0100	79	2602	24	62,448	A	AC	CRACK SEAL & MICROSURFACING	\$ 6.00	DISTRICT 5
MILTON RD	JENNY LIND RD	2200FT W JENNY LIND RD	MILTONRD	0220	47	2202	22	48,444	A	AC	CIR w/Cape Seal	\$ 28.00	DISTRICT 5
MILTON RD	1510FT 17731 MILTON RD (CULVER	GRANITE ST	MILTONRD	0040	80	1713	22	37,686	A	AC	CRACK SEAL & MICROSURFACING	\$ 6.00	DISTRICT 5
MILTON RD	01060FT N GANN ST (WIDTH CHG)	3660FT N GANN ST	MILTONRD	0080	80	2602	24	62,448	A	AC	CRACK SEAL & MICROSURFACING	\$ 6.00	DISTRICT 5
MILTON RD	11950FT N GANN ST	SOUTH GULCH RD	MILTONRD	0130	81	1201	24	28,824	A	AC	CRACK SEAL & MICROSURFACING	\$ 6.00	DISTRICT 5
MILTON RD	OPAL LN	ROACH DR	MILTONRD	0250	86	713	22	15,686	A	AC	CRACK SEAL & MICROSURFACING	\$ 6.00	DISTRICT 5
MILTON RD	ROACH DR	THOMPSON WY	MILTONRD	0260	83	578	22	12,716	A	AC	CRACK SEAL & MICROSURFACING	\$ 6.00	DISTRICT 5
MILTON RD	GANN ST	490FT N GANN ST (WIDTH CHG)	MILTONRD	0060	58	488	22	10,736	A	AC	CIR w/Cape Seal	\$ 28.00	DISTRICT 5
MILTON RD	BALDWIN ST	JENNY LIND RD	MILTONRD	0210	55	1529	24	36,696	A	AC	CIR w/Cape Seal	\$ 28.00	DISTRICT 5
MILTON RD	2200FT W JENNY LIND RD	SCENIC VALLEY DR	MILTONRD	0230	57	2288	22	50,336	A	AC	CIR w/Cape Seal	\$ 28.00	DISTRICT 5
ROCK CREEK RD	MILTON RD	PLAZA ST	RCKCRKRD	0010	29	597	20	11,940	A	AC	CIR w/Cape Seal	\$ 28.00	DISTRICT 5
ROCK CREEK RD	PLAZA ST	2000FT SE PLAZA ST	RCKCRKRD	0020	32	2002	18	36,036	A	AC	CIR w/Cape Seal	\$ 28.00	DISTRICT 5
ROCK CREEK RD	2000FT SE PLAZA ST	COYOTE RIDGE RD	RCKCRKRD	0030	33	1593	18	28,674	A	AC	CIR w/Cape Seal	\$ 28.00	DISTRICT 5



Calaveras County - 2019 PMP Update
Scenario 1 Candidate Sections Selected for Treatment
Years 2021 - 2024

Road Name	Begin Location	End Location	Street ID	Section ID	PCI	Length (ft)	Width (ft)	Area (sf)	FC	ST	Treatment	Treatment Cost	Area ID
ROCK CREEK RD	COYOTE RIDGE RD	11691 ROCK CREEK RD (PRV DW) (RCKCRKRD	0040	30	2203	18	39,654	A	AC	CIR w/Cape Seal	\$ 28.00	DISTRICT 5
ROCK CREEK RD	11691 ROCK CREEK RD (PRV DW) (4630FT SE COYOTE RIDGE RD (WID	RCKCRKRD	0050	24	2631	18	47,358	A	AC	CIR w/Cape Seal	\$ 28.00	DISTRICT 5